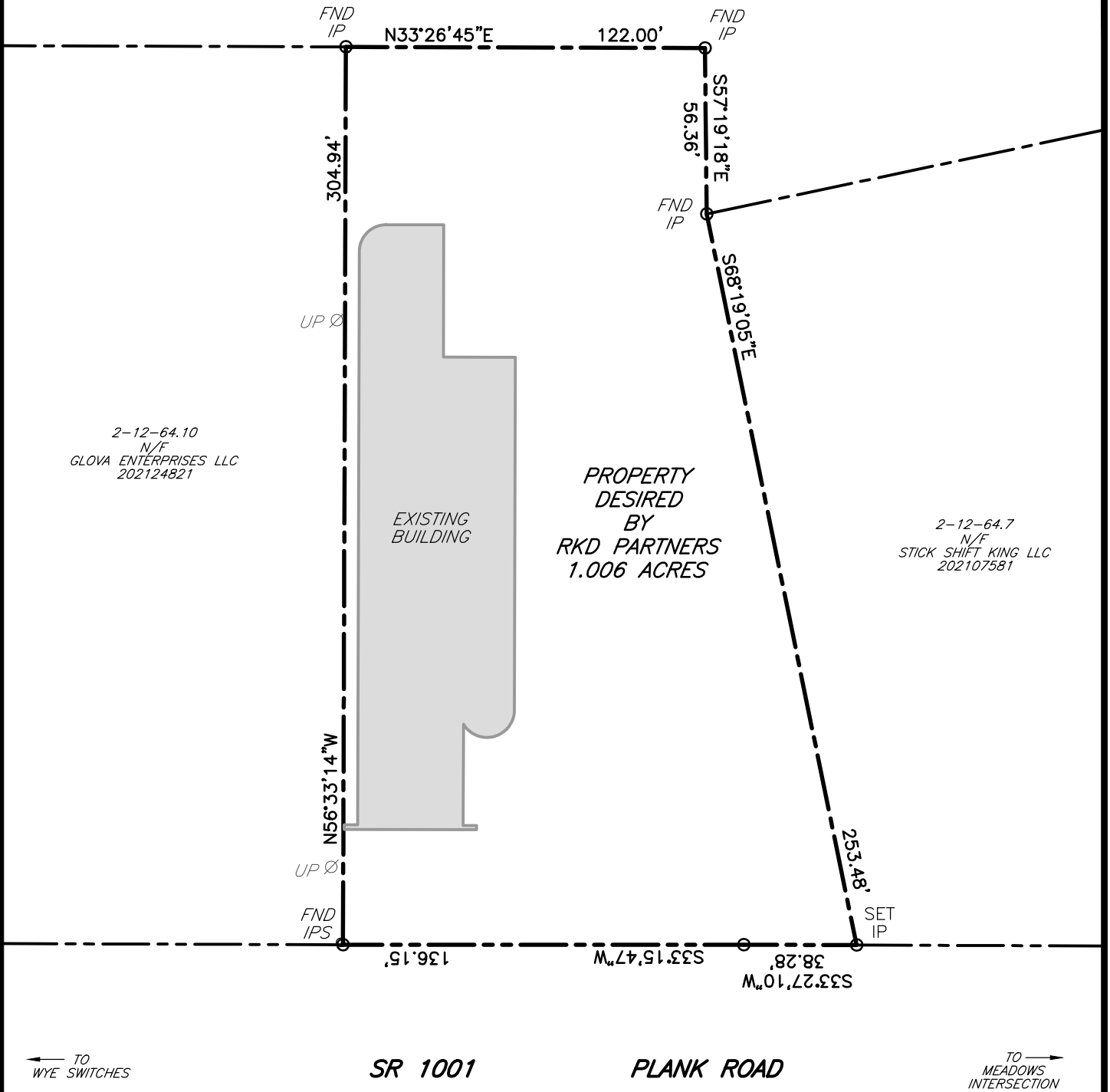
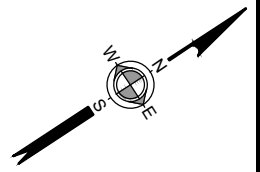


2-12-64.11
N/F
RKD PARTNERS
200710034



2-12-64.10
N/F
GLOVA ENTERPRISES LLC
202124821

PROPERTY
DESIRED
BY
RKD PARTNERS
1.006 ACRES

2-12-64.7
N/F
STICK SHIFT KING LLC
202107581

← TO
WYE SWITCHES

SR 1001

PLANK ROAD

TO →
MEADOWS
INTERSECTION

LEGEND

- PROPERTY LINE
- RIGHT-OF-WAY LINE



NOTE

PROPERTY IS CURRENTLY IN THE NAME OF FREDERICK REAL ESTATE, INC., AS RECORDED IN BLAIR COUNTY INSTRUMENT NUMBER 201116830 AND IS INDEXED AS TAX PARCEL NUMBER 2-12-64.8.

REVISED: 2-3-22

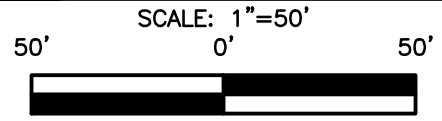
PROJECT NO.:	1123-26
FILE NAME:	1123-26 SD.DWG
DATE:	2-2-22
DESIGNED BY:	X
DRAWN BY:	JSE
CHECKED BY:	AHE
PAGE NO.:	1

PLAN SHOWING

**PROPERTY DESIRED
BY
RKD PARTNERS**

ALLEGHENY TOWNSHIP, BLAIR COUNTY
PENNSYLVANIA

420 Allegheny Street
Hollidaysburg, PA 16648
P: (814) 696-7430
www.keller-engineers.com



KELLER ENGINEERS, INC. EXPRESSLY RESERVES ITS COMMON LAW COPYRIGHT AND OTHER RIGHTS CONTAINED IN THESE PLANS AND DESIGNS. THEY ARE NOT TO BE REPRODUCED, CHANGED, ALTERED OR COPIED IN ANY FORM OR MANNER, NOR ARE THEY TO BE ASSIGNED WITHOUT WRITTEN PERMISSION AND CONSENT OF KELLER ENGINEERS, INC.