

MAP DATA

Map Number : **19045C0502D**







Panel Date : **July 18,2011**

FIPS Code : **19045**

Census Tract : **0006.00**

Geo Result : **S5 (Most Accurate) -
single close match, point located at
the street address position**

Flood

-  X or C Zone
-  X500 or B Zone
-  A Zone
-  V Zone
-  D Zone
-  Area Not Mapped