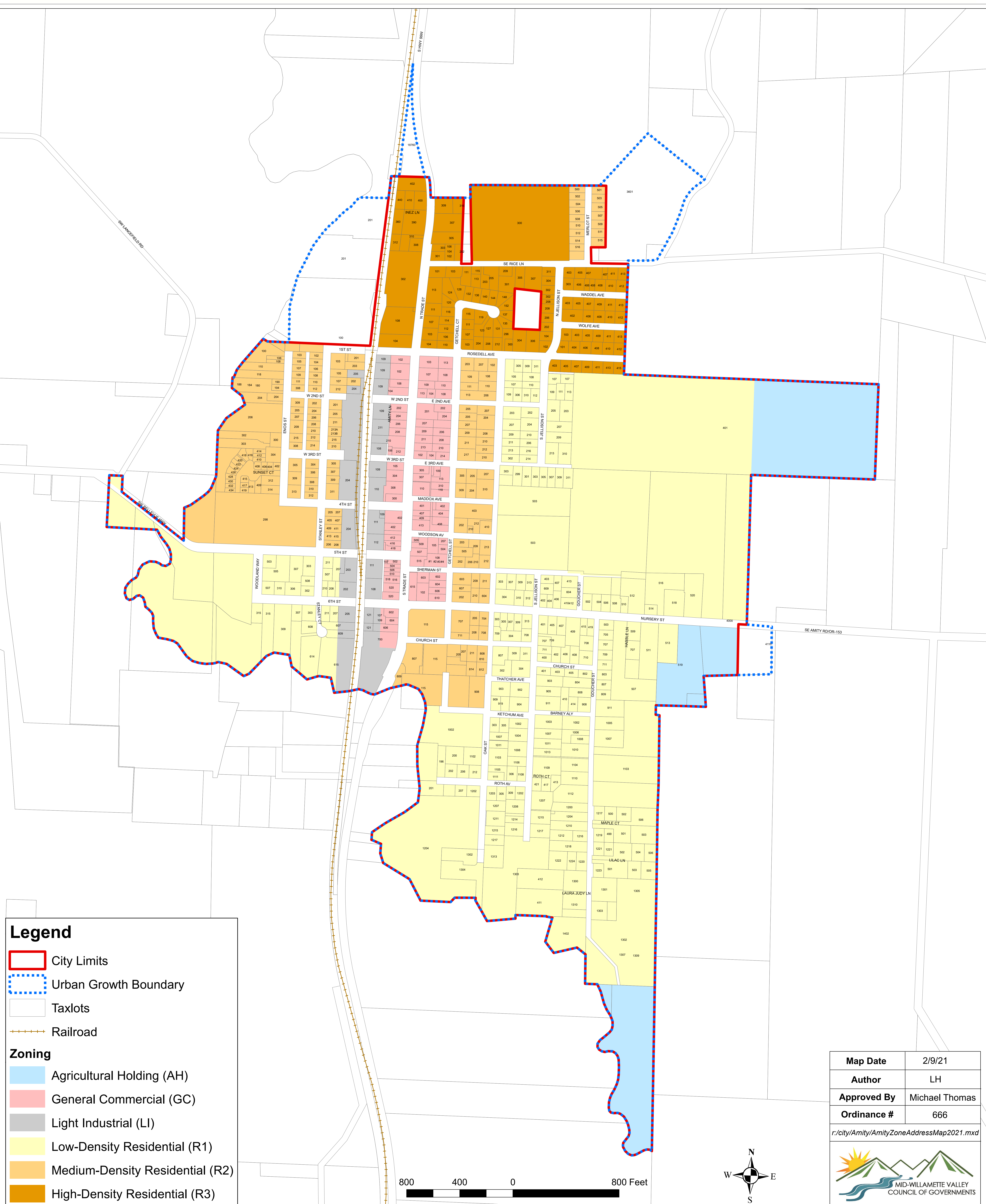


City of Amity, OR

Zoning and Address Map, 2021




Legend


- City Limits
- Urban Growth Boundary
- Taxlots
- Railroad

Zoning

- Agricultural Holding (AH)
- General Commercial (GC)
- Light Industrial (LI)
- Low-Density Residential (R1)
- Medium-Density Residential (R2)
- High-Density Residential (R3)



Map Date	2/9/21
Author	LH
Approved By	Michael Thomas
Ordinance #	666



r:/city/Amity/AmityZoneAddressMap2021.mxd