

















LEGEND

Soils

-  Association
-  Consoaction
-  Undifferentiated group
-  Complex
-  <all other values>

Parcels (standardized)

Roads

-  Interstate
-  US Highway; 1
-  State Highway
-  Town Highway (Class 1)
-  Town Highway (Class 2,3)
-  Town Highway (Class 4)
-  State Forest Trail
-  National Forest Trail
-  Legal Trail
-  Private Road/Driveway
-  Proposed Roads

Town Boundary

1: 6,269

May 8, 2023



NOTES

Map created using ANR's Natural Resources Atlas

318.0 0 159.00 318.0 Meters

WGS_1984_Web_Mercator_Auxiliary_Sphere

© Vermont Agency of Natural Resources

1" = 522 Ft. 1cm = 63 Meters

THIS MAP IS NOT TO BE USED FOR NAVIGATION

DISCLAIMER: This map is for general reference only. Data layers that appear on this map may or may not be accurate, current, or otherwise reliable. ANR and the State of Vermont make no representations of any kind, including but not limited to, the warranties of merchantability, or fitness for a particular use, nor are any such warranties to be implied with respect to the data on this map.