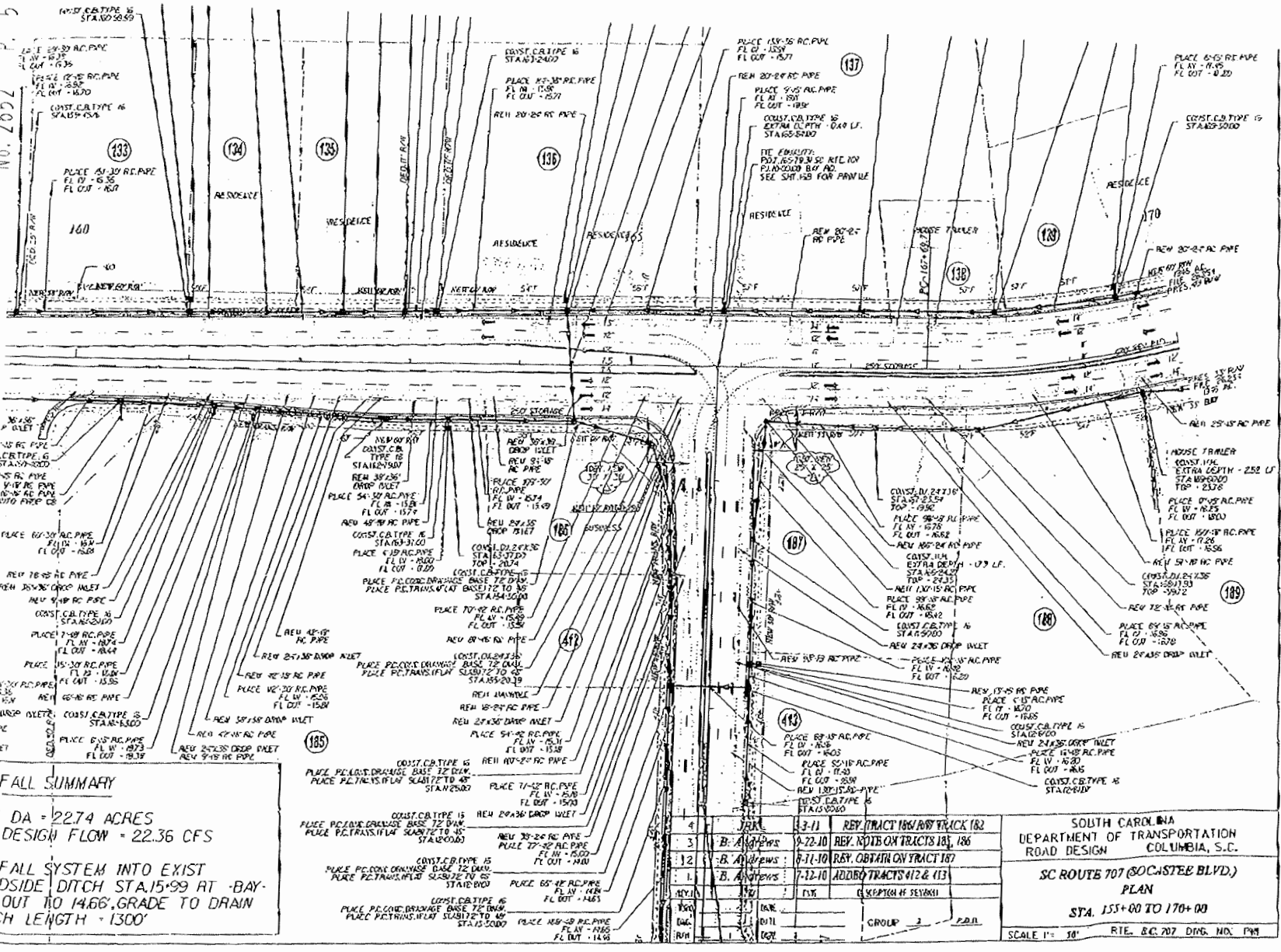


No. 2652 P. 5



McDonald's Amusement

**TFALL SUMMARY**

3:40 PM  
 1M DA = 22.74 ACRES  
 3 DESIGN FLOW = 22.36 CFS  
 JT FALL SYSTEM INTO EXIST  
 DITCH SIDE STA. 15+99 AT BAY  
 DITCH OUT TO 14.66' GRADE TO DRAIN  
 DITCH LENGTH = 1300'

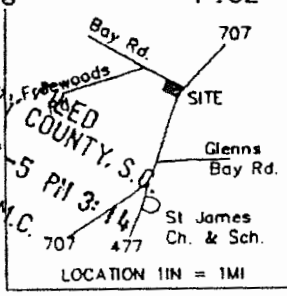
4	REV.	3-11	REV. TRACT 186/187 TRACT 183
3	B. Andrews	9-22-10	REV. NOTES ON TRACTS 183, 186
12	B. Andrews	8-11-10	REV. OBTAIN ON TRACT 187
1	B. Andrews	7-12-10	ADD TRACTS 112 & 113
REV.	REV.	REV.	DESCRIPTION IF SEVERAL
DATE	DATE	DATE	GROUP 3 P.D.L.
BY	BY	BY	

SOUTH CAROLINA  
 DEPARTMENT OF TRANSPORTATION  
 ROAD DESIGN  
 COLUMBIA, S.C.  
**SC ROUTE 707 (SOUTH STEE BLVD.)**  
 PLAN  
 STA. 15+00 TO 170+00  
 SCALE 1" = 10'  
 R.T.E. SC. 707 DRG. NO. PM

SOUTH CAROLINA  
 DEPARTMENT OF TRANSPORTATION  
 D DESIGN  
 COLUMBIA, S.C.  
**BAY RD.**  
 DRAINAGE SHEET  
 STA. 15+00.00 TO 30+00.00  
 R.T.E. SC. 707 DRG. NO.

Jun. 21, 2011

152-54



HORRY COUNTY, S.C.  
 97 DEC - 5 PM 3:14  
 R.M.C.

"BAYWOOD ESTATES"  
 N 29°11'28" E  
 193.78'

RACCOON RUN GOLF CLUB  
 Bay  
 (66' R/W)

PIPE O E=100.0  
 98.65'  
 N 51°52'06" W  
 E=99.0

"A"  
 0.50 Ac.

"B"  
 0.97 Ac.

BETHEA PROPERTIES, INC.  
 N 51°52'06" W  
 176.38'

PIPE O E=99.8  
 PIPE N  
 9.29'

PIPE N E=99.0  
 18.04'

(Lot 2)  
 (Lot 1)  
 Original Lot Line to be Abandoned upon Recording of Plat

Road  
 S 51°47'39" E  
 218.62' Total  
 200.58'

BETTY C. WILLIAMS TRUSTEE

S.C. HWY No. 707  
 123.34' Chord  
 S 37°30'00" W  
 37.5'

MAP OF

2 TRACTS OF LAND IN SOCASTEE TOWNSHIP, HORRY COUNTY, S.C. WHICH KINGSLAND INC. PROPOSES CONVEYING TRACT "A" ( 0.50 Ac.) TO :

**AUBREY D. WATTS & MARK ROBINSON**

APPROVED FOR RECORDING

TRACT "B" ( 0.97 Ac. ) SURVEYED FOR : **KINGSLAND, INC.**

*Will Lewis*

RE: MAP OF 2 LOTS FOR KINGSLAND, INC. BY ME, DATED 8-8-1988, REV. 11-14-1988.  
 RE: MAP FOR SCOOT, BY JOHN L. JOHNSON, DATED 8-19-1997.

*12-4-97*

CERTIFICATE OF OWNERSHIP AND DEDICATION  
 I ( WE ) HEREBY CERTIFY THAT I AM ( WE ARE ) THE OWNERS OF THE PROPERTY SHOWN AND DESCRIBED HEREON AND THAT I ( WE ) HEREBY ADOPT THIS SUBDIVISION WITH MY ( OUR ) FREE CONSENT, SUBJECT TO MINIMUM BUILDING RESTRICTION LINES.

OWNER *Chely P. Watts* OWNER *Mark A. Robin*  
 by: *Kingsland, Inc.* by: *Will Lewis*

CERTIFICATE OF ACCURACY  
 I HEREBY CERTIFY THAT TO THE BEST OF MY KNOWLEDGE THE PLAN SHOWN HEREON IS A TRUE AND CORRECT SURVEY TO THE ACCURACY REQUIRED BY THE HORRY CO. PLANNING COMMISSION AND THAT THE MONUMENTS HAVE BEEN PLACED AS SHOWN HEREON TO THE SPECIFICATION OF THE SUBDIVISION REGULATIONS  
 RATIO OF PRECISION 1 : 5000+ CLASS "B" SURVEY. AREA DETERMINED BY THE COORDINATE CROSS MULTIPLICATION METHOD OF CALCULATION.


PARENT TRACTS: TMS# 190-00-02-053  
 TMS# 190-00-02-089

SURVEY DATE: NOVEMBER 24, 1997

053 DEED REC'D DB. 1060 , PG. 918 , PB. PG. H.C.RECS.  
 089 DEED REC'D DB. 1202 , PG. 256 , PLAT ON PG. 258. H.C.RECS.

THIS PROPERTY IS ZONED "HC"  
 THIS PROPERTY IS IN FLOOD ZONE "X"  
 AS PER F.I.R.M. # 4505100 302E, DATED 9-30-88  
 BASE ELEVATION ASSUMED

**Coastal Land Surveyors, Inc.**  
 223 Main St., Conway, S.C. 29528  
 PH: ( 803 ) 248-5419 ( FAX ) 248-8565



*William R. Lewis*  
 REG. LAND SURV. S.C.10889  
 WILLIAM R. LEWIS