Traffic Count Map

2056 Wooddale Blvd, Baton Rouge, Louisiana, 70806
Rings: 1, 3, 5 mile radii

Prepared by Esri
Latitude: 30.46839
Longitude: -91.11398

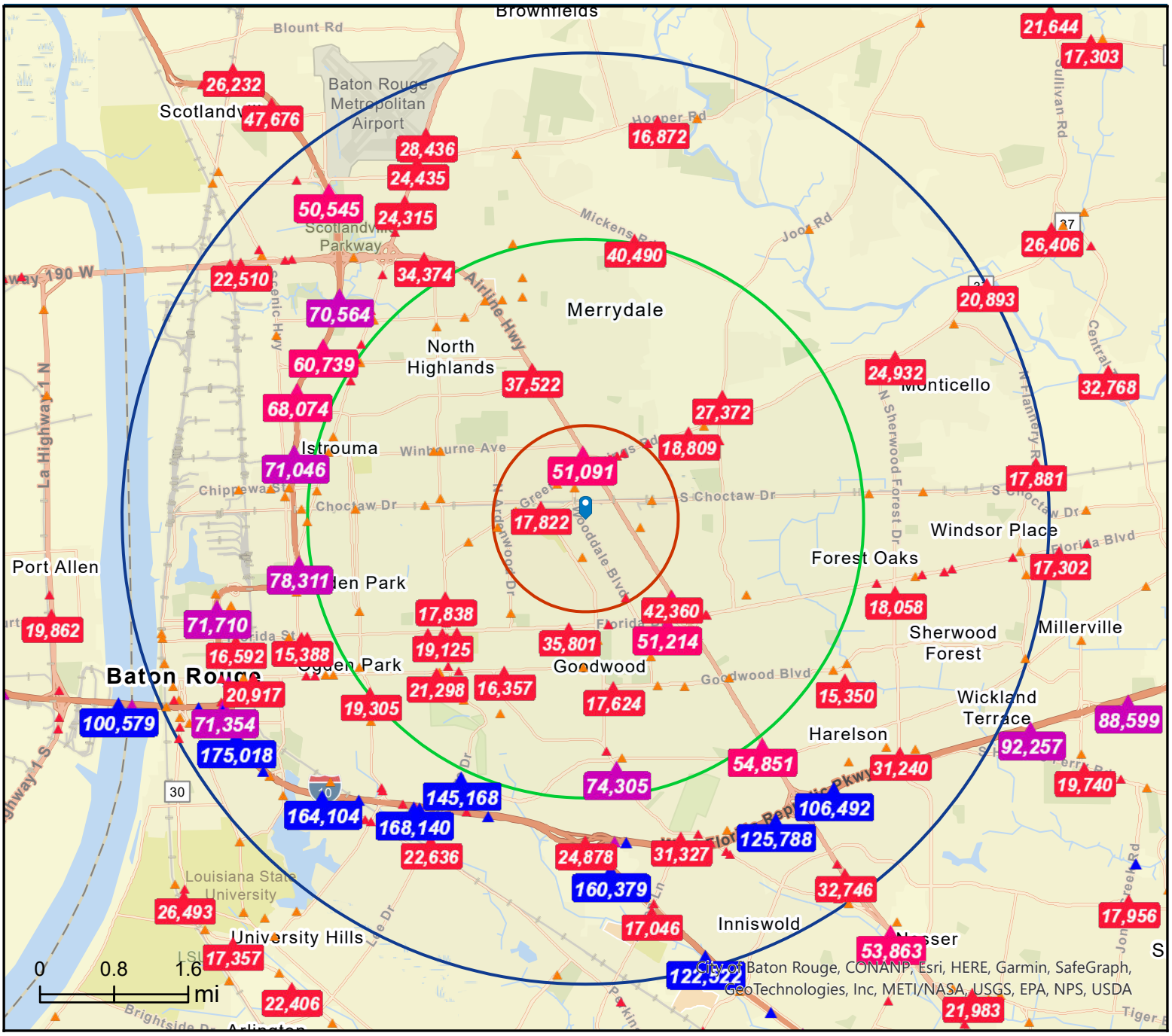

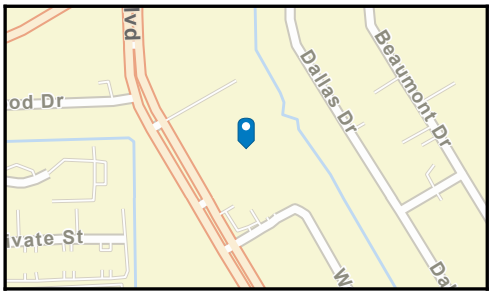

Average Daily Traffic Volume

- ***Up to 6,000 vehicles per day***
- ***6,001 - 15,000***
- ***15,001 - 30,000***
- ***30,001 - 50,000***
- ***50,001 - 100,000***
- ***More than 100,000 per day***

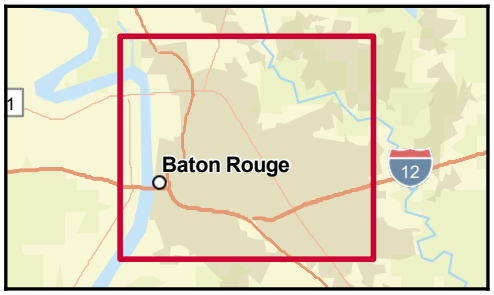

Source: ©2022 Kalibrate Technologies (Q1 2022).

August 31, 2022

©2022 Esri