





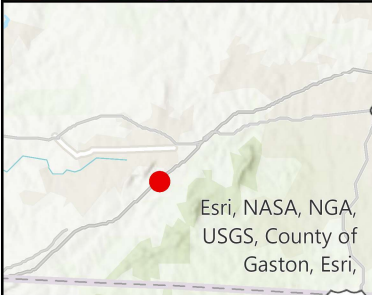


**Legend**

-  Ex. Hydrant
-  Ex. Water Line
-  Ex. Wastewater Pump Station
-  Ex. Manhole
-  Ex. Gravity Sewer
-  Cleveland Co. Parcels

NC CGIA, Maxar, Microsoft, Esri Community Maps Contributors, County of Gaston, State of North Carolina DOT, © OpenStreetMap, Microsoft, Esri, TomTom, Garmin, SafeGraph, GeoTechnologies, Inc. METI/NASA, USGS, EPA, NPS, US Census Bureau, USDA, USFWS



# Exit 8 NB Water/Sewer

Coordinate System: NAD 1983 StatePlane North Carolina FIPS 3200 Feet

