

RR SPUR - 29,530SF - FOR SALE

375 North Fort Avenue, Springfield, MO 65802



357 N FORT
AVE



REECE
COMMERCIAL REAL ESTATE

a Berkshire Hathaway Affiliate

Mark Patrick, CCIM

Reece Commercial Real Estate
417-839-1700

License: MO - 1999127595

markpatrick@reececommercial.com

West Water Street

1330 W WATER
ST

321 N FORT
AVE

RR SPUR - 29,530SF - FOR SALE

375 North Fort Avenue
Springfield, MO 65802

PROPERTY INFORMATION

PURCHASE PRICE
\$872,000.00

PROPERTY ADDRESS
375 North Fort Avenue
Springfield, MO 65802

PROPERTY SIZE
29,530 Sq. Ft.

LAND SIZE
1.05 Acres

Company Disclaimer

This information has been obtained from sources believed reliable. We have not verified it and make no guarantee, warranty or representation about it. Any projections, opinions, assumptions or estimates used are for example only and do not represent the current or future performance of the property. You and your advisors should conduct a careful, independent investigation of the property to determine to your satisfaction the suitability of the property for your needs. Photos herein are the property of their respective owners and use of these images without the express written consent of the owner is prohibited.



PROPERTY DETAILS

29,530sf under-roof railroad served industrial facility on 1.05 acres, zoned Heavy Manufacturing, and previously used for residential recycling.

Buildings: #1 is 10,030sf, built in 2008, roughly 158 ft x 65 ft with 26 ft sidewall height, with 400 amp 3-phase electrical service, grade level access that includes a 12 ft x 16 ft door, and a large opening to the fenced exterior concrete paved area.


Building #2 is a 16,000sf, 160 ft x 100 ft building built in 1965 that is ½ clear span with a gable roof with 12 ft sidewalls with 2 RR docks; the remaining area has a shed roof with 11 ft sidewalls with 3-4 truck docks. Connected to this building is an open utility building of 3,500sf, clear span with 400 amp 3-phase electrical service.

All buildings have concrete floors and are not heated or insulated. A 10,600sf fenced concrete paved area connects the two buildings. BNSF services the property with approximately 320 ft of rail spur, enough room to spot 3 RR cars. Springfield City Utilities, 417-881-8888, provides all utilities. The 2023 property taxes are \$9,812.

Listed for sale; \$872,000 or \$29.53sf.



PROPERTY PHOTOS



RR SPUR - 29,530SF - FOR SALE

375 North Fort Avenue, Springfield, MO 65802

PROPERTY PHOTOS



RR SPUR - 29,530SF - FOR SALE

375 North Fort Avenue, Springfield, MO 65802

PROPERTY PHOTOS



RR SPUR - 29,530SF - FOR SALE

375 North Fort Avenue, Springfield, MO 65802

PROPERTY PHOTOS



RR SPUR - 29,530SF - FOR SALE

375 North Fort Avenue, Springfield, MO 65802


PROPERTY PHOTOS



RR SPUR - 29,530SF - FOR SALE

375 North Fort Avenue, Springfield, MO 65802

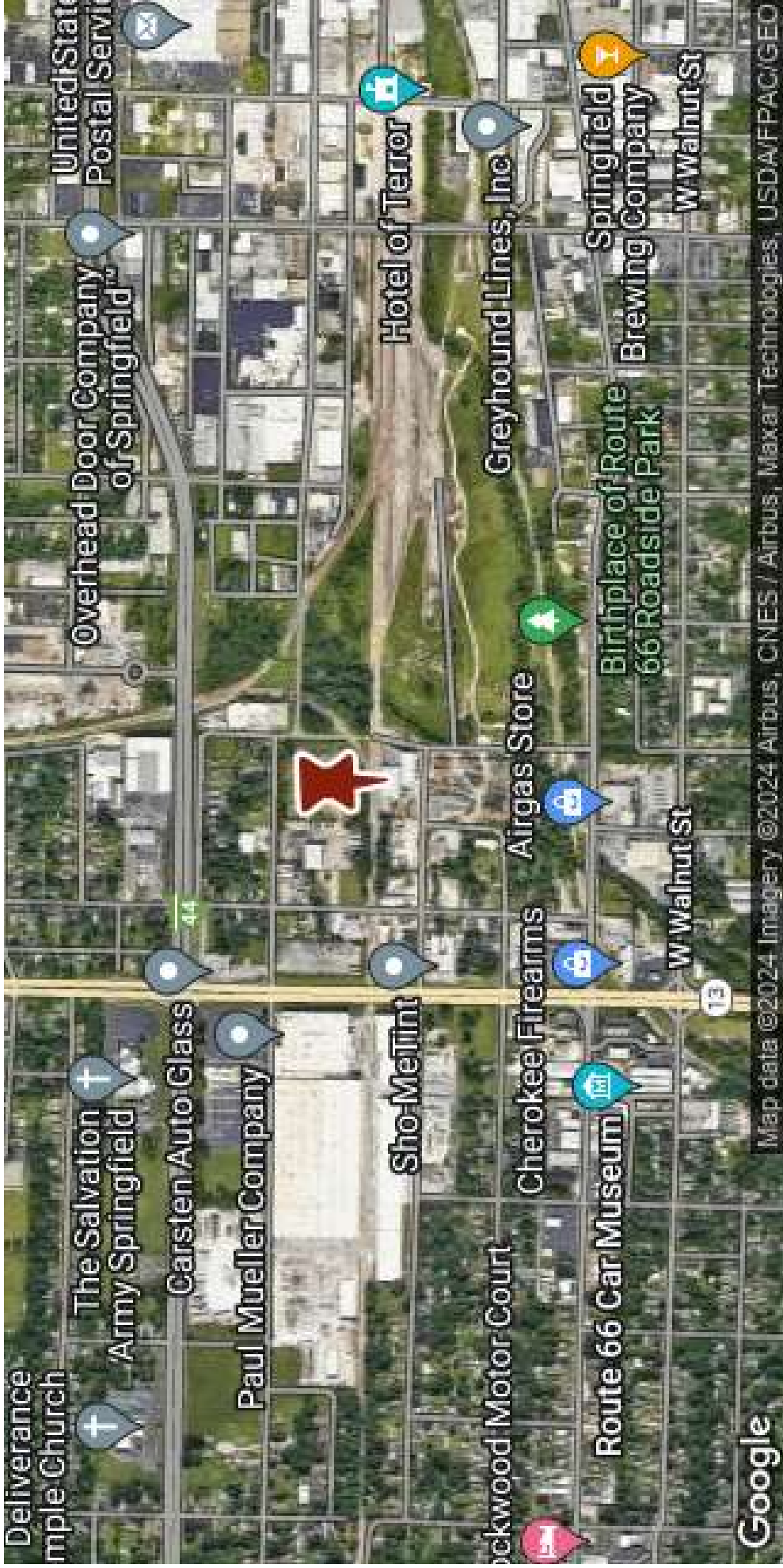
GIS Data



DISCLAIMER: All information included on this map or digital file is provided "as-is" for general information purposes only. The City of Springfield, and all other contributing data suppliers, make no warranties, expressed or implied, concerning the accuracy, completeness, reliability, or suitability of the data for any particular use. Furthermore, the City of Springfield, and all other contributing data suppliers, assume no liability whatsoever associated with the use or misuse of the data.



AERIAL ANNOTATION MAP



RR SPUR - 29,530SF - FOR SALE
375 North Fort Avenue, Springfield, MO, 65802

CONTACT



Mark Patrick, CCIM

Phone: 417-839-1700

Email: markpatrick@reececommercial.com

License: MO - 1999127595

357 N FORT
AVE

**RR SPUR -
29,530SF - FOR
SALE**

375 North Fort Avenue
Springfield, MO 65802



417-839-1700

markpatrick@reececommercial.com

3626 S. Campbell Ave.
Springfield, MO 65807 United States