

N/F MACKEY

N/F HUTTO

N 41° 57' 40" W

1108.82'

S 49° 57' 50" W
589.32'

S 40° 02' 10" E
226.15'

DAWKINS

ARC = 43.11'
R = 25.00'

S 49° 57' 50" W
376.78'

22.62 ACRES

N 49° 18' 40" E

115.74'

ROAD S-38-906

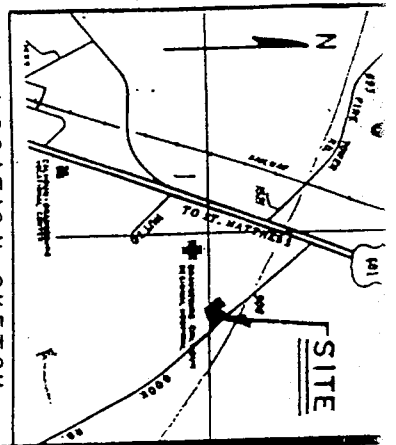
S 39° 50' 40" E 66' R/W

0.51 MI. TO
U.S. RT. 601

846.93'

N 49° 18' 30" E

ORANGEBURG - CALHOUN
REGIONAL HOSPITAL




NO.	DELTA	RADIUS	ARC	CHORD BEARING	DISTANCE
1.	90° 51' 40"	25.00'	39.65'	S 85° 16' 10" E	35.62'
2.	89° 08' 35"	75.00'	116.69'	N 04° 44' 00" E	105.27'

CURVE DATA

NOTE: Boundary compiled from reference plats

REFERENCE:


A plat for John Bennett by Edisto Surveyors, Inc. dtd. August 9, 1977.
A plat for Braxton Wannamaker by Edisto Surveyors, Inc. dtd. February 21, 1986, Revised March 11, 1986.



REVISED: FEBRUARY 6, 1996
DATE: MAY 3, 1988

NOTE:

THIS DOCUMENT DOES NOT REPRESENT
A LAND SURVEY AND IS UNSUITABLE
FOR DEEDING OF PROPERTY OR
RECORDATION.



22.62 ACRES

STATE OF SOUTH CAROLINA
COUNTY OF ORANGEBURG
ORANGE TOWNSHIP

COMPILED FOR:

MEDERI, L.T.D.

I HEREBY CERTIFY THAT THE RATIO OF PRECISION
OF THE FIELD SURVEY IS AT LEAST 1/7500 AS
SHOWN HEREON AND THE AREA WAS DETERMINED BY
DMD METHOD OF AREA CALCULATION.

[Signature]

A. R. PARLER, JR. RICHARD L. STROMAN
S.C. REG. L.S. NO. 5301 S.C. REG. L.S. NO. 5496

EDISTO SURVEYORS, INC.
ORANGEBURG, SOUTH CAROLINA