
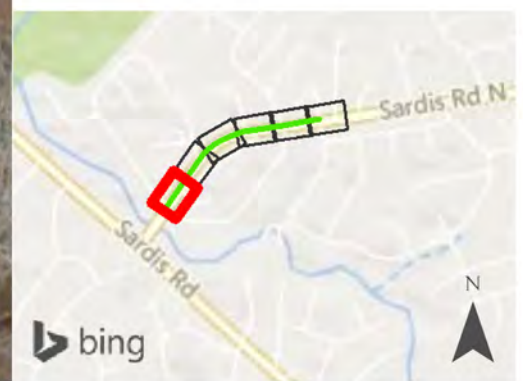
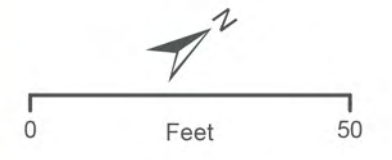















- LEGEND**
-  Tree Protection Plan
 -  Proposed Sidewalk
 -  Accessible Crossing
 -  Curb and Stormwater
 -  Driveway
 -  Pedestrian Island
 -  Grass
 -  Grading
 -  Retaining Wall
 -  Temporary Easement
 -  Grading Limits

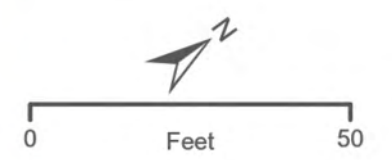
DATA SOURCE: Aerial Imagery
Mecklenburg County 2021















- LEGEND**
-  Tree Protection Plan
 -  Proposed Sidewalk
 -  Accessible Crossing
 -  Curb and Stormwater
 -  Driveway
 -  Pedestrian Island
 -  Grass
 -  Grading
 -  Retaining Wall
 -  Temporary Easement
 -  Grading Limits

DATA SOURCE: Aerial Imagery
Mecklenburg County 2021

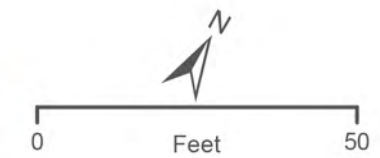




LEGEND

-  Tree Protection Plan
-  Proposed Sidewalk
-  Accessible Crossing
-  Curb and Stormwater
-  Driveway
-  Pedestrian Island
-  Grass
-  Grading
-  Retaining Wall
-  Temporary Easement
-  Grading Limits

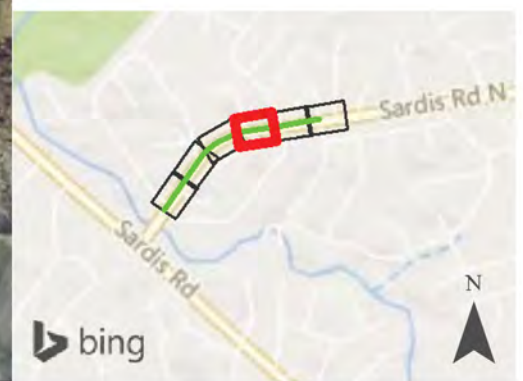
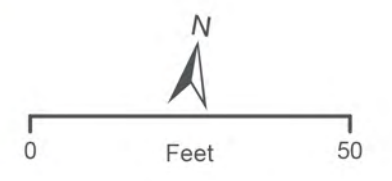
DATA SOURCE: Aerial Imagery
Mecklenburg County 2021







- LEGEND**
-  Tree Protection Plan
 -  Proposed Sidewalk
 -  Accessible Crossing
 -  Curb and Stormwater
 -  Driveway
 -  Pedestrian Island
 -  Grass
 -  Grading
 -  Retaining Wall
 -  Temporary Easement
 -  Grading Limits

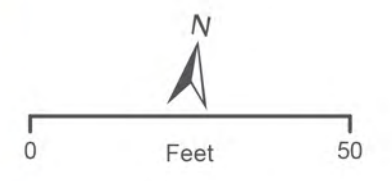
DATA SOURCE: Aerial Imagery
Mecklenburg County 2021















- LEGEND**
-  Tree Protection Plan
 -  Proposed Sidewalk
 -  Accessible Crossing
 -  Curb and Stormwater
 -  Driveway
 -  Pedestrian Island
 -  Grass
 -  Grading
 -  Retaining Wall
 -  Temporary Easement
 -  Grading Limits

DATA SOURCE: Aerial Imagery
Mecklenburg County 2021





LEGEND

-  Tree Protection Plan
-  Proposed Sidewalk
-  Accessible Crossing
-  Curb and Stormwater
-  Driveway
-  Pedestrian Island
-  Grass
-  Grading
-  Retaining Wall
-  Temporary Easement
-  Grading Limits

DATA SOURCE: Aerial Imagery
Mecklenburg County 2021

