
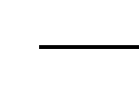



















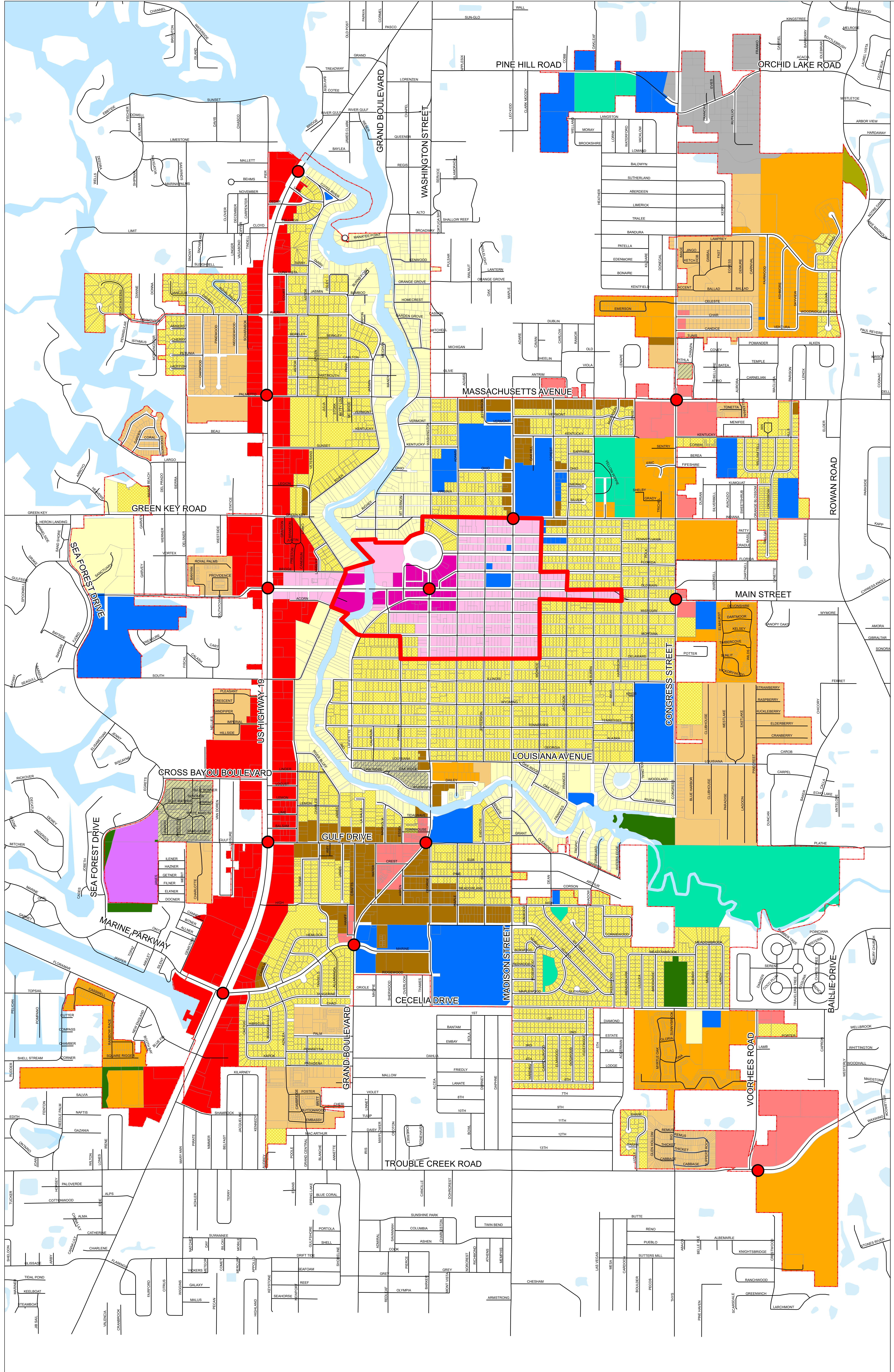



# City of New Port Richey Future Land Use Map 2030

-  New Port Richey City Limits
-  Roads
-  Water Bodies
- Future Land Use Designation**
-  Conservation
-  Downtown Core
-  Downtown
-  General Commercial
-  High Density Residential-24
-  High Density Residential-30
-  Highway Commercial
-  Light Industrial
-  Low-Medium Density Residential-10
-  Low-Medium Density Residential-9
-  Low Density-5
-  Medium Density Residential-14
-  Medium Density Residential-20
-  Public/Semi-Public
-  Recreation/Open Space
-  Residential/Office
-  Transportation Concurrency Exemption Area (TCEA)
-  Centers



Source: Pasco County GIS Data (2021); University of Florida GeoPlan Center (2015). Prepared by Wade Trim, Inc. August 27, 2021



0 0.25 0.5 1 Miles