

1362 Brockett Rd

Clarkston, GA 30021



FOR SALE

Joe Benes
330.620.6511
j.benes@bellstreet.com


BellStreet

The brokerage makes no representations or warranties regarding accuracy or completeness. All parties should verify independently. No liability is assumed for errors, omissions, or disc

For Sale

1362 Brockett Rd Clarkston, GA 30021



Property Description

BellStreet is pleased to present a unique opportunity to acquire a long-standing property with a Subway franchise, boasting strong sales performance.

This property offers excellent accessibility and visibility, strategically located just off Highway 78, which leads directly into Clarkston, GA. Clarkston is a diverse and growing suburb of Atlanta, making this an ideal location.

Property Highlights

- High traffic +/- 22,000 vpd
- Great accessibility to Hwy 78/ Stone Mountain Hwy
- Great visibility
- Strong community
- Long standing Subway franchise

Offering Summary

Sale Price:	\$475,000
Number of Units:	1
Lot Size:	0.4 Acres
Building Size:	1,551 SF
NOI:	\$25,963.00
Cap Rate:	5.47%

Demographics

	0.3 Miles	0.5 Miles	1 Mile
Total Households	1,085	2,319	5,675
Total Population	2,816	6,186	15,774
Average HH Income	\$72,791	\$80,601	\$85,839

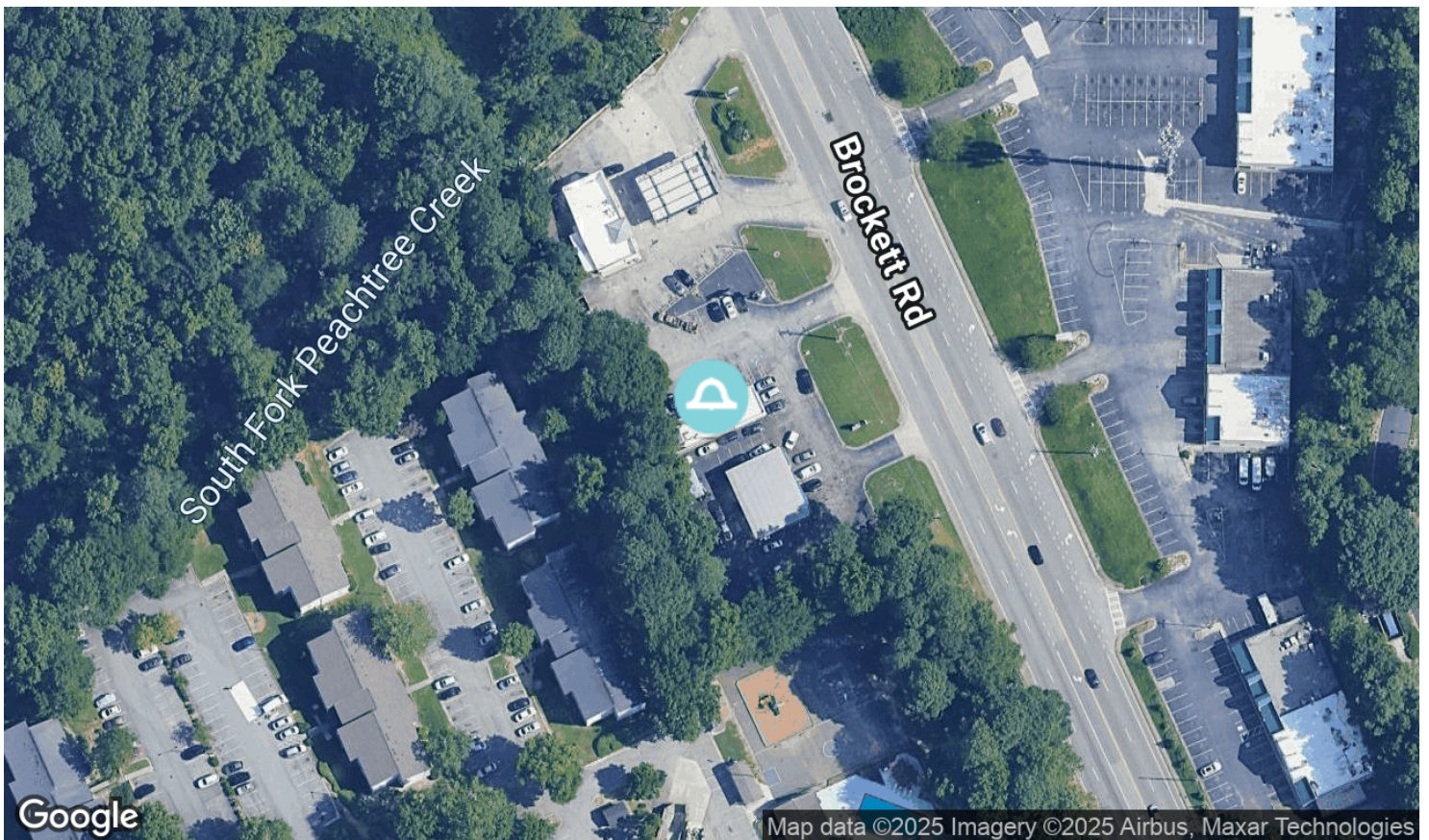
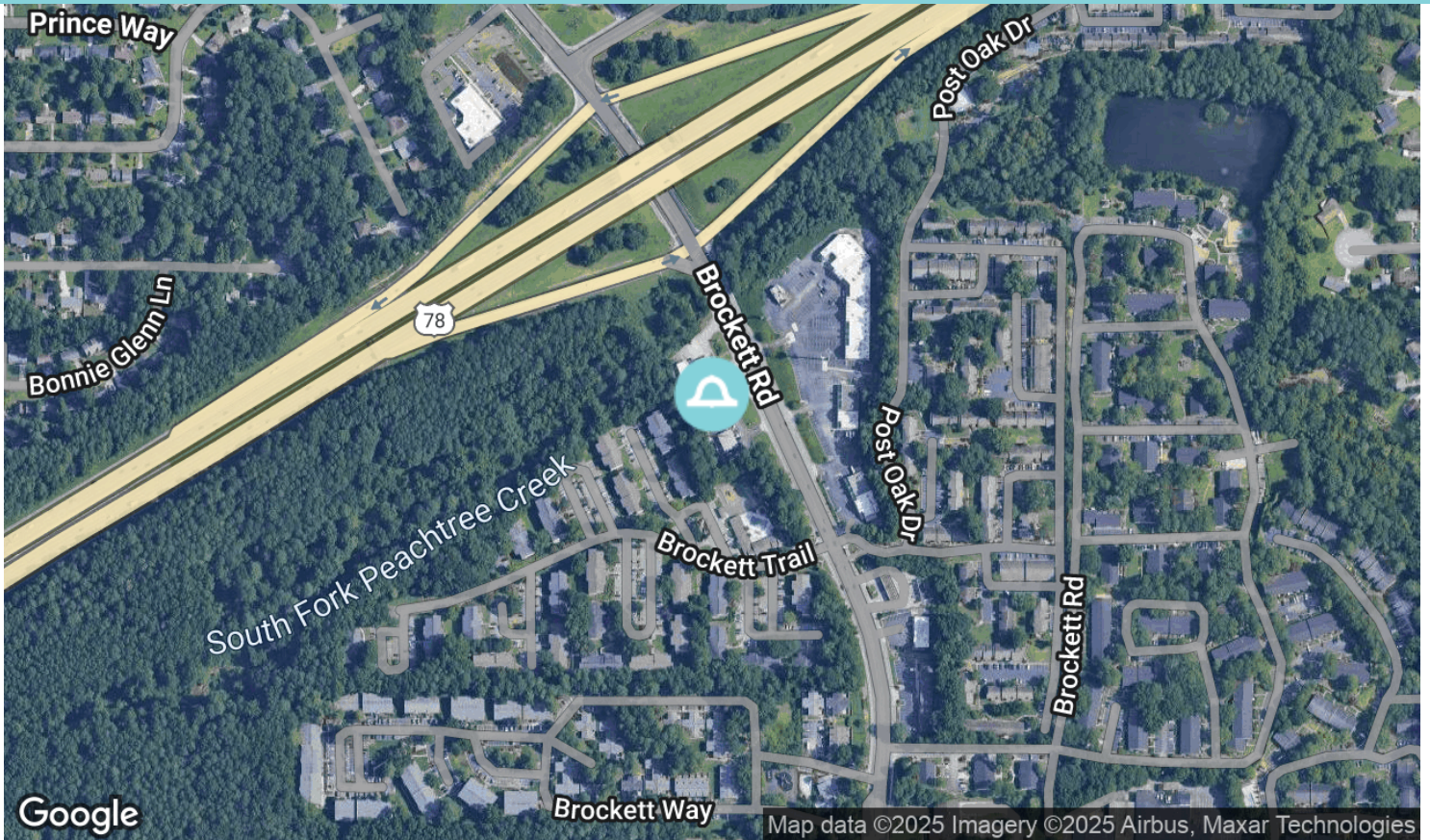
For Sale

1362 Brockett Rd Clarkston, GA 30021



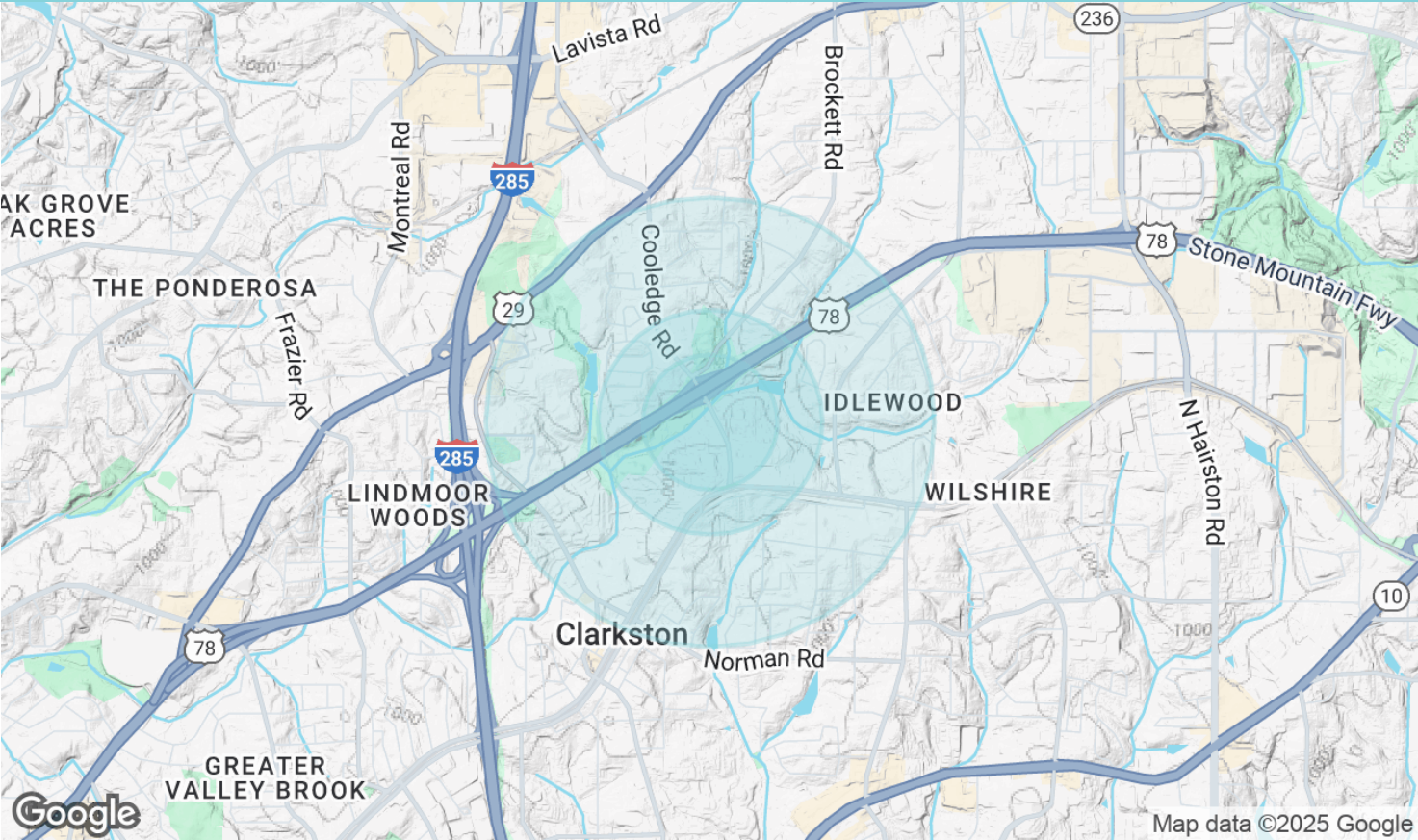
For Sale

1362 Brockett Rd Clarkston, GA 30021



For Sale

1362 Brockett Rd Clarkston, GA 30021



Population	0.3 Miles	0.5 Miles	1 Mile
Total Population	2,816	6,186	15,774
Average Age	32	34	35
Average Age (Male)	31	33	34
Average Age (Female)	33	35	36

Households & Income	0.3 Miles	0.5 Miles	1 Mile
Total Households	1,085	2,319	5,675
# of Persons per HH	2.6	2.7	2.8
Average HH Income	\$72,791	\$80,601	\$85,839
Average House Value	\$245,401	\$301,977	\$334,416

Demographics data derived from AlphaMap