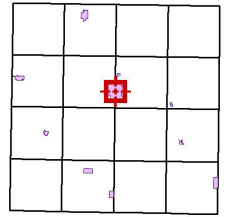








Overview



Legend

- Parcels**
-  BLL
 -  Wind Turbine
 -  Parcel
 -  Roads
 -  Corporate Limits

Parcel ID	603015024050	Alternate ID	n/a	Owner Address	Brown, Ruth & Michael
Sec/Twp/Rng	0-0-0	Class	C		PO Box 446
Property Address	2001 10TH ST EMMETSBURG	Acreage	n/a		Emmetsburg, IA 50536

District EMMETSBURG CITY TIF SOUTH
Brief Tax Description CORBIN & LAWLER
 LOTS 5 THRU 11 INC.
 BLOCK 24

(Note: Not to be used on legal documents)

Date created: 7/13/2023
 Last Data Uploaded: 7/12/2023 10:22:04 PM