

FOR LEASE

NORWALK & WHITTIER

6012-6018 NORWALK BLVD | WHITTIER, CA 90606



MICHAEL NITTI
CALDRE #01896051
949.245.1767
MNICHTI@CBM1.COM

CBM1.COM

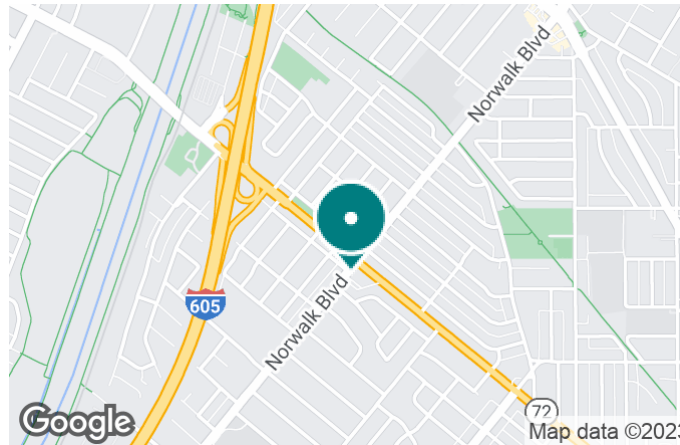
CBM1

LEASING
BROKERAGE
INVESTMENTS

FEATURES & AMENITIES

NORWALK & WHITTIER | 6012-6018 NORWALK BLVD, WHITTIER, CA 90606

BROCHURE | PAGE 2



FEATURES & AMENITIES

- Approx. 1,250 SF Former Tobacco Shop Available
- Ideal Site For a Variety of Retail Uses
- Highly Visible Storefront Exposure on Norwalk Blvd
- Just Off The Hard Corner of Norwalk Blvd & Whittier Blvd
- Nearby Senior Housing Project Currently in Development

NEIGHBORING RETAILERS



DEMOGRAPHICS	1 MILE	3 MILES	5 MILES
Total Households	7,793	50,798	134,242
Total Population	25,704	169,186	454,985
Average HH Income	\$91,110	\$81,197	\$87,265

EXCLUSIVELY REPRESENTED BY

MICHAEL NITTI

CALDRE #01896051

949.245.1767

MNITTI@CBM1.COM

PROPERTY SUMMARY

NORWALK & WHITTIER | 6012-6018 NORWALK BLVD, WHITTIER, CA 90606

BROCHURE | PAGE 3



PROPERTY DESCRIPTION

Former "Smoke Break" retail tobacco shop adjacent to a well-established liquor store. Property features convenient access, onsite parking, and high street visibility on a heavily trafficked area thoroughfare. Situated amid active retail area.

LOCATION DESCRIPTION

Property features convenient access through multiple entrances and high visibility on busy Norwalk Boulevard.

Situated at the intersection of Norwalk Boulevard + Whittier Boulevard, right off the 605 freeway.

OFFERING SUMMARY

Lease Rate:	\$1.80 per month (NNN)
Available SF:	1,250 SF
Lot Size:	20,290 SF
Building Size:	5,400 SF

SPACES	LEASE RATE	SPACE SIZE
6012-6014 Norwalk Blvd	\$2 per month	1,250 SF

MICHAEL NITTI
CALDRE #01896051
949.245.1767
MNITTI@CBM1.COM

ADDITIONAL PHOTOS

NORWALK & WHITTIER | 6012-6018 NORWALK BLVD, WHITTIER, CA 90606

BROCHURE | PAGE 4

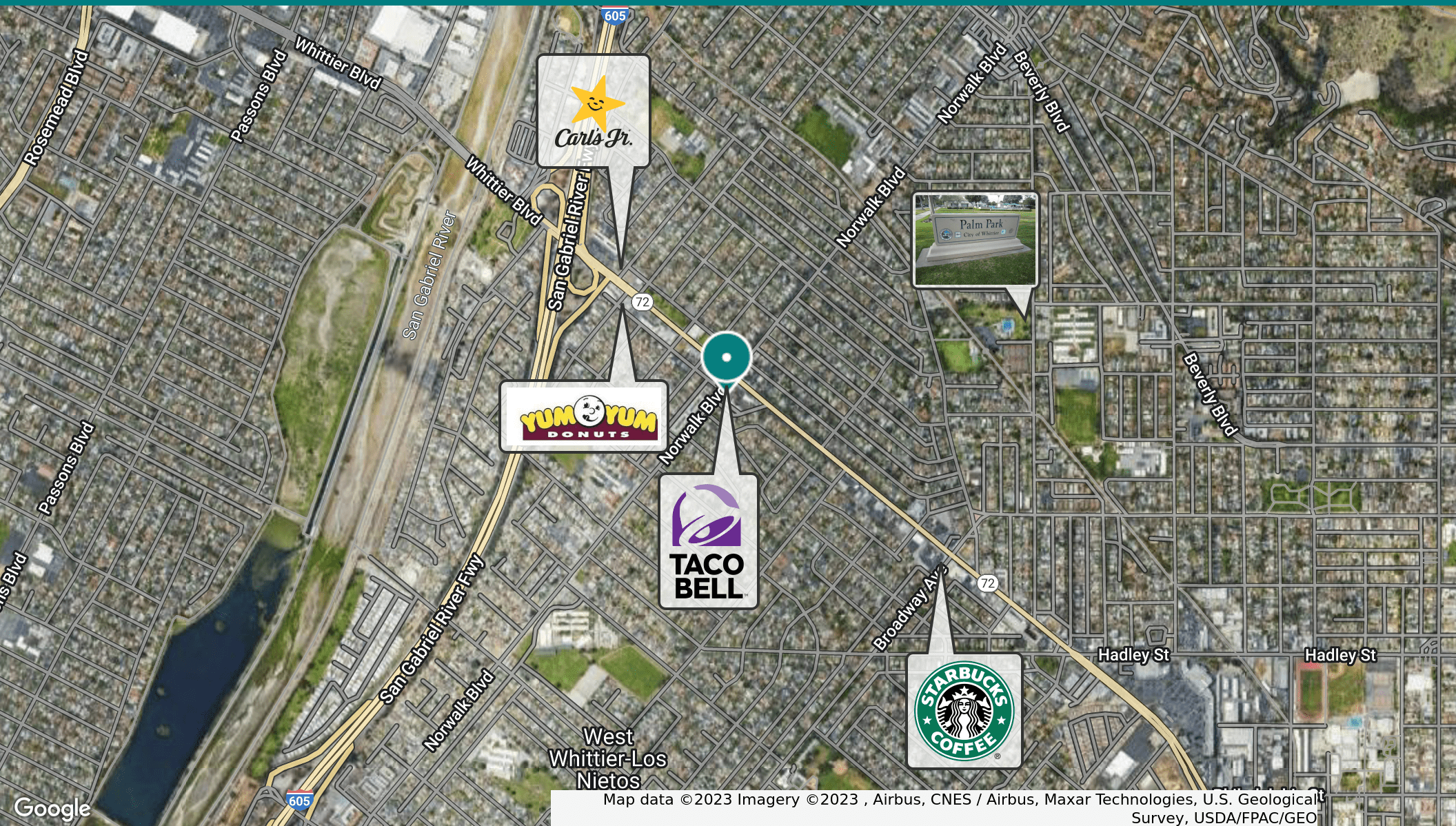


MICHAEL NITTI
CALDRE #01896051
949.245.1767
MNIITTI@CBM1.COM

RETAILER MAP

NORWALK & WHITTIER | 6012-6018 NORWALK BLVD, WHITTIER, CA 90606

BROCHURE | PAGE 5



West
Whittier-Los
Nietos

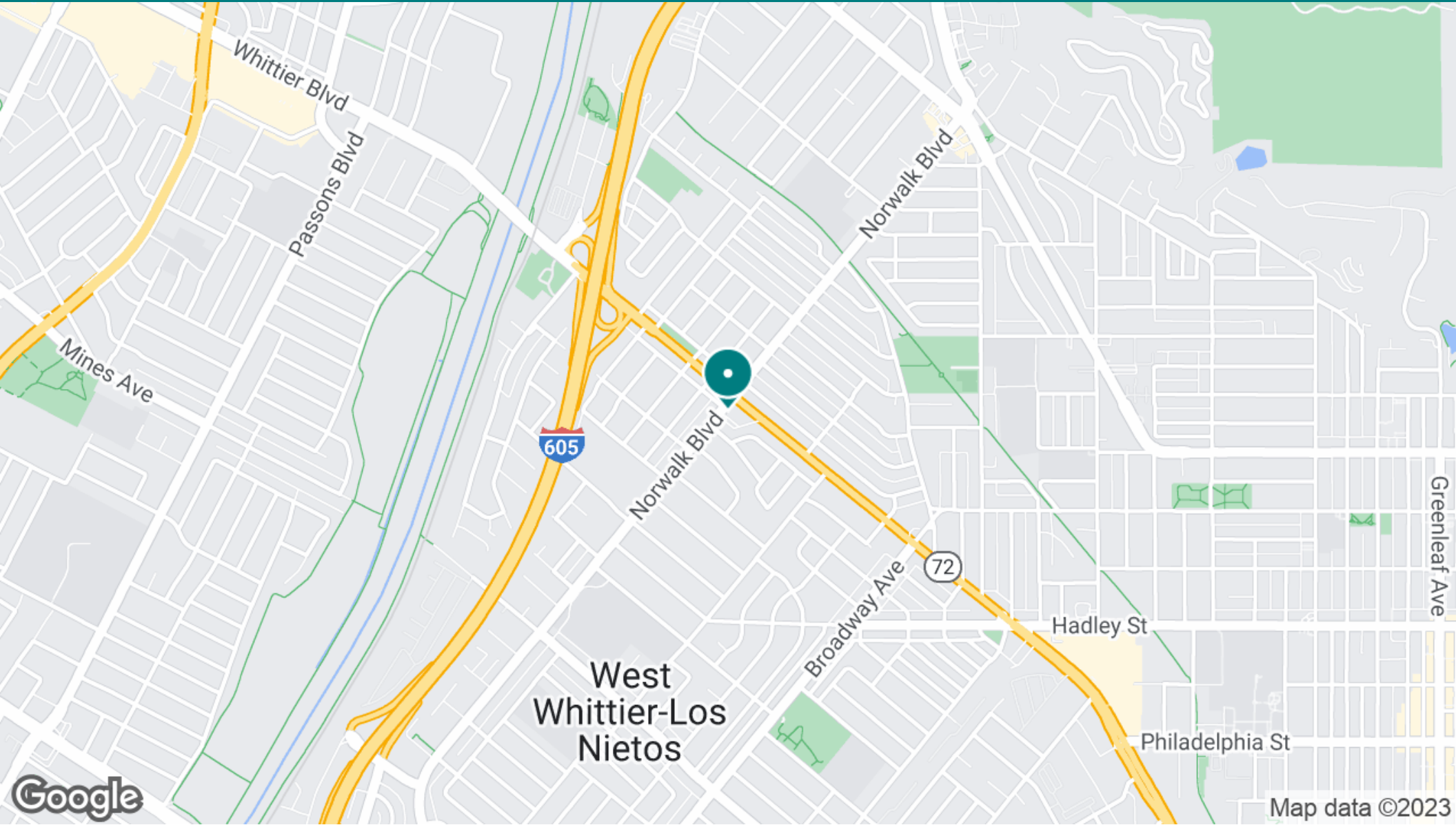
Map data © 2023 Imagery © 2023, Airbus, CNES / Airbus, Maxar Technologies, U.S. Geological Survey, USDA/FPAC/GEO

MICHAEL NITTI
CALDRE #01896051
949.245.1767
MNIITTI@CBM1.COM

LOCATION MAP

NORWALK & WHITTIER | 6012-6018 NORWALK BLVD, WHITTIER, CA 90606

BROCHURE | PAGE 6



MICHAEL NITTI
CALDRE #01896051
949.245.1767
MNITTI@CBM1.COM

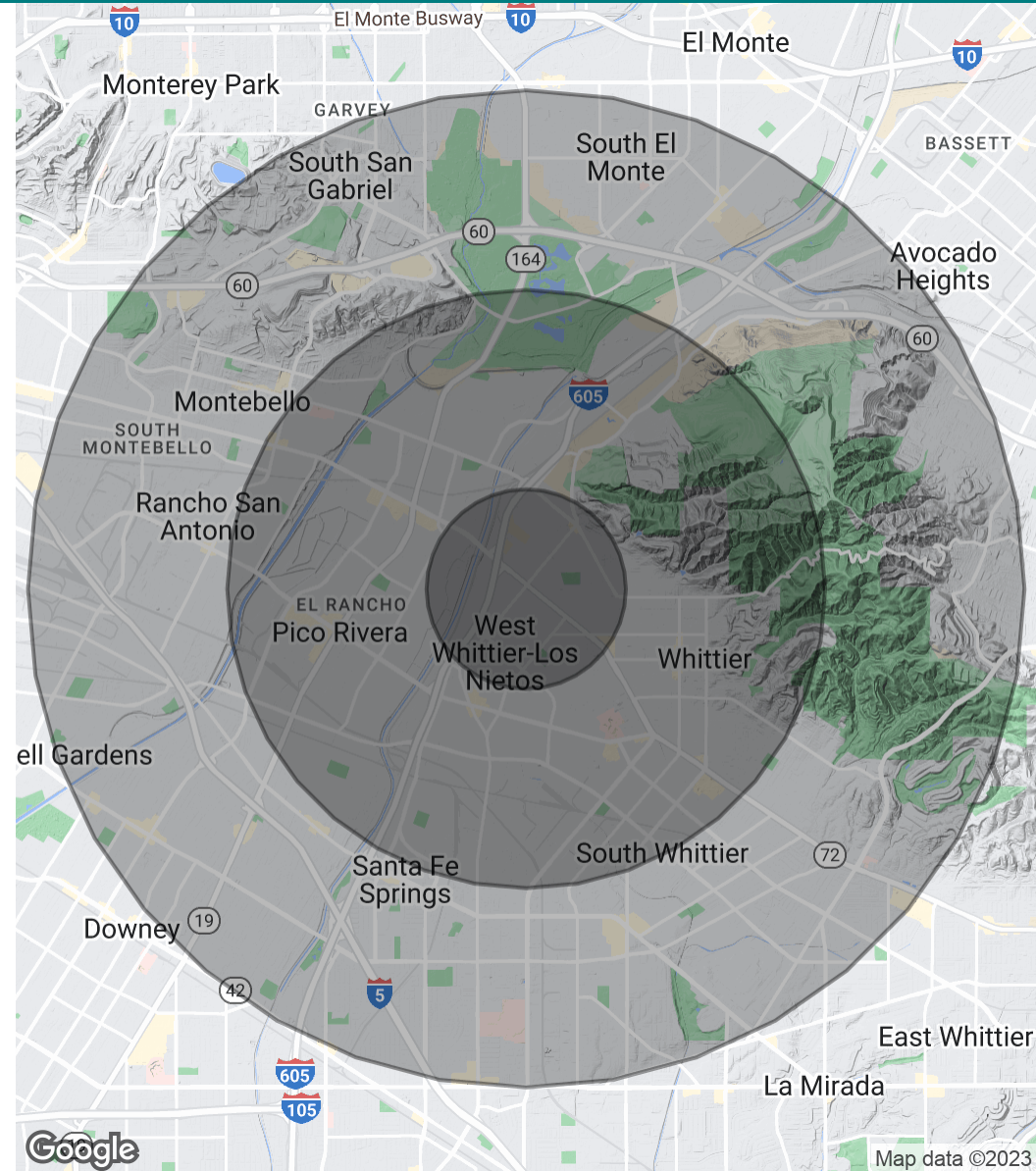
DEMOGRAPHICS MAP & REPORT

NORWALK & WHITTIER | 6012-6018 NORWALK BLVD, WHITTIER, CA 90606

BROCHURE | PAGE 7

POPULATION	1 MILE	3 MILES	5 MILES
Total Population	25,704	169,186	454,985
Average Age	39.1	37.9	38.0
Average Age (Male)	37.0	37.0	36.8
Average Age (Female)	40.4	38.6	39.0
HOUSEHOLDS & INCOME	1 MILE	3 MILES	5 MILES
Total Households	7,793	50,798	134,242
# of Persons per HH	3.3	3.3	3.4
Average HH Income	\$91,110	\$81,197	\$87,265
Average House Value	\$497,895	\$484,183	\$513,888
ETHNICITY (%)	1 MILE	3 MILES	5 MILES
Hispanic	80.2%	82.5%	75.6%
RACE	1 MILE	3 MILES	5 MILES
% White	42.5%	43.6%	44.5%
% Black	0.5%	1.5%	1.5%
% Asian	3.8%	4.4%	10.6%
% Hawaiian	0.0%	0.0%	0.1%
% American Indian	1.6%	1.0%	1.0%
% Other	43.5%	42.7%	35.1%

* Demographic data derived from 2020 ACS - US Census



MICHAEL NITTI
CALDRE #01896051
949.245.1767
MNITTI@CBM1.COM