

DS
258
DS
EUS

KHR
JDL

Curve Table			
Curve #	Length	Radius	Bearing
C1	317.25'	6425.00'	S28° 30' 41"E
			Chord 313.20'

RT
Beale 2, Byrnes
Pg. 40 Pg. 35
Db. 4117 Pg. 8

AREA
7.753 AC.
337713 SQ. FT.

RT
Dennis R. Allen
William Tony Allen
Co. 1016 Pg. 608

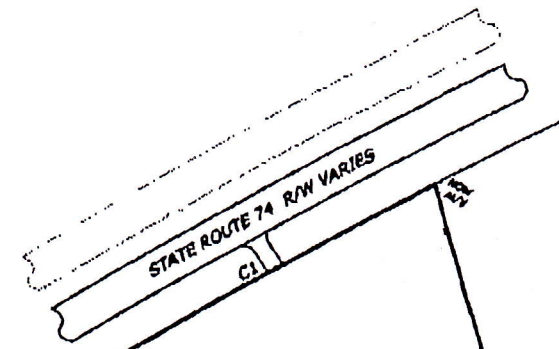


Exhibit "A"



P.O.B.
2155.85' along land lot line
to the north west corner of
land lot 7



RT
Gracyn Park
Pg. 31 Pg. 170-175

Dead Reference: Deed Book 4117 Page 8

DAN ROBERTS



LEGEND

THIS BOOK HAS BEEN
RECORDED FOR THE
PURPOSE OF RECORDING
AND DOES NOT CONSTITUTE
EVIDENCE OF TITLE OR
RIGHTS IN REAL ESTATE
PERFORMED DATE

CLOSURE DATA
FIELD CLOSURE=1.08 IN 2004
ANGLE POINT ERROR=0.38"
ADJUSTED INTERSECTION
PLAT CLOSURE=1.08 IN 2004

THIS SURVEY DOES NOT CONSTITUTE A TITLE
SEARCH BY SURVEYOR. ALL INFORMATION
REGARDING RECORD EASEMENTS, ADJOINERS
AND OTHER DOCUMENTS THAT MIGHT AFFECT
THE QUALITY OF TITLE TO TRACT SHOWN
HEREIN ARE NOT THE RESPONSIBILITY OF
THE SURVEYOR.

THIS PROPERTY DOES NOT LIE WITHIN
A 100 YEAR FLOOD PLAIN AS SHOWN
ON REFERENCE MAP
DECLARATION IS MADE TO ORIGINAL PHOTOGRAPHER
OF THIS SURVEY ANY USE BY THIRD PARTIES IS
AT THEIR OWN RISK.
THIS SURVEY IS VALID ONLY IF PRINT HAS ORIGINAL
SIGN AND ORIGINAL SIGNATURE OF SURVEYOR.

FOUR CORNERS SURVEYING
P.O. BOX 15
Tyrone, GA 30290
770-568-3910
770-568-6538
fourcorners@earthlink.net