



2500 Tremont Road • Savannah, Georgia 31405

912.234.0696 • www.whitakerlab.net

November 18, 2020

Report No. E20-376

**SMA Partners, LLC.
Attn: Sam Molino
C/o Ron Bogie Walker / Today Real Estate, LLC
424 Cardinal Street
Pooler, Georgia 31322**

**Re: Environmental Site Assessment, Phase I
A Portion of Pin No.:(20873 01022)
4410 Ogeechee Road
Savannah, Chatham County, Georgia**

Dear Mr. Molino and Mr. Walker:

We have completed the above study and are pleased to present this report with our findings and conclusions. This evaluation was performed to identify conditions that may impose an environmental liability or restrict the property's land use.

Should any questions arise concerning the results of this report, or if we can be of further assistance, please contact us.

**Respectfully submitted,
WHITAKER LABORATORY, INC.**

A handwritten signature in black ink that reads "Joseph F. Whitaker". The signature is written in a cursive style with a large, prominent "J" and "W".

Joseph F. Whitaker, P.E.

**1 cc: SMA Partners, LLC.
Attn: Sam Molino
C/o Ron Bogie Walker**

**912.658.5400
ronbogie@bellsouth.net**



PHASE I

ENVIRONMENTAL SITE ASSESSMENT

CONDUCTED ON


**A Portion of Pin No.:(20873 01022)
4410 Ogeechee Road
Savannah, Chatham County, Georgia**

Report No. E20-376

For

**SMA Partners, LLC.
Attn: Sam Molino
C/o Ron Bogie Walker**


**Joseph F. Whitaker, P.E.
Project Manager**



**Donald Martin, Jr.
Environmental Professional**



**Lisa B. Martin
Environmental Administration**



**WHITAKER LABORATORY, INC.
2500 Tremont Road
Savannah, Georgia 31405**

**Phone: (912) 234-0696
Fax: (912) 233-5061**

Date: November 18, 2020

TABLE OF CONTENTS

- 1.0 Executive Summary**
 - 1.1 Location**
 - 1.2 Environmental Commentary**
 - 1.2.1 On-Site**
 - 1.2.2 Off-Site**

- 2.0 Introduction**
 - 2.1 Purpose of Performing Phase I (ESA)**
 - 2.2 Procedures**
 - 2.3 Qualifications of Personnel / AAI Certification**
 - 2.4 Limitations**
 - 2.5 User Reliance**
 - 2.6 Signature of Qualified PE**

- 3.0 Site Setting**
 - 3.1 General Description**
 - 3.2 Hydrology**
 - 3.2.1 Geologic Setting**
 - 3.2.2 Surface Drainage / Surface Waters**
 - 3.2.3 Flood plains / Floodways**
 - 3.2.4 Groundwater**
 - 3.3 Wetlands**

- 4.0 Regulatory Information**
 - 4.1 Agency Data Review**
 - 4.2 Agency Contacts**
 - 4.3 Site Specific Interviews / Site Questionnaire**
 - 4.3.1 Site Owner**
 - 4.3.2 Site Manager**
 - 4.3.3 Site Occupant**
 - 4.3.4 Local / State Government Contacts**
 - 4.3.5 Additional Interviews (Others)**
 - 4.4 Specialized Knowledge**
 - 4.5 Environmental Liens**
 - 4.6 Valuation Reduction for Environmental Issues**

- 5.0 Site Information and Use**
 - 5.1 Current Site Use**
 - 5.1.1 Storage Tanks**
 - 5.1.2 Hazardous Petroleum Products Containers /Drums**
 - 5.1.3 Heating and Cooling**
 - 5.1.4 Solid Waste**
 - 5.1.5 Sewage Disposal / Septic Tanks**

TABLE OF CONTENTS CONTINUED

- 5.1.6 Hydraulic Equipment**
- 5.1.7 Contracted Maintenance Services**
- 5.1.8 Electrical Transformers / PCB's**
- 5.1.9 Water Supply and Wells**
- 5.1.10 Drains and Sumps**
- 5.1.11 Pits, Ponds, Lagoons**
- 5.1.12 Surface Waters / State Waters**
- 5.1.13 Stressed Vegetation**
- 5.1.14 Odors**
- 5.1.15 Utilities**
- 5.1.16 Chemical Use**
- 5.1.17 Water Leaks / Mold**
- 5.1.18 Asbestos**
- 5.1.19 Lead Based Paint**
- 5.1.20 Radon**
- 5.1.21 Lead in Drinking Water**
- 5.1.22 PCB's**
- 5.1.23 Site Investigation (Target Property)**

- 5.2 Past Site Use**
 - 5.2.1 Data Gaps**
 - 5.2.2 Deed Research / Title Information**
 - 5.2.3 Aerial Photographs and Topographic Maps**
 - 5.2.4 Sanborn Fire Insurance Maps**
 - 5.2.5 City Directories**
 - 5.2.6 Previous Environmental Studies**
 - 5.2.7 Interviews and Contacts**

- 5.3 Current Surrounding Land Use**
 - 5.3.1 North**
 - 5.3.2 East**
 - 5.3.3 South**
 - 5.3.4 West**

- 5.4 Past Surrounding Land Use**
 - 5.4.1 North**
 - 5.4.2 East**
 - 5.4.3 South**
 - 5.4.4 West**

- 6.0 Conclusions**
 - 6.1 On-Site**
 - 6.2 Off-Site**

TABLE OF CONTENTS CONTINUED

APPENDIX A	Maps and Figures
APPENDIX B	Photographs
APPENDIX C	Regulatory Search Information
APPENDIX D	Cursory Review of Title
APPENDIX E	Phase II Report
APPENDIX F	Previous Environmental Reports
APPENDIX G	Qualifications of Personnel
APPENDIX H	Proof of Insurance

1.0 EXECUTIVE SUMMARY

1.1 Location

This (±1.50) acre, commercial site is located within Savannah, Chatham County, Georgia. The property is situated along the northern side of Ogeechee Road just west of Chatham Parkway.

This site is identified on a Chatham County Tax Assessors' Map as being comprised of a (±1.50) acre portion of a (±4.56) acre parent parcel, Parcel Number (20873 01022).

Access to the site is achieved from Ogeechee Road.

Currently, this site is generally flat with a slight fall in contours towards the east, northeast.

See the SITE PLAN in Appendix A and Photographs in Appendix B for clarity.

1.2 Environmental Commentary

1.2.1 On-Site

We have performed a Phase I Environmental Site Assessment (ESA) in general conformance with the scope and limitations of ASTM Standard (E-1527-13). Any exceptions to, or deviations from, this practice are described in Section (2.4) of this report. The following is a summary of our findings:

- **Our site reconnaissance of this (±1.50) acre site revealed this property is currently heavily wooded and undeveloped.**

However, according to Historical Data Base Searches, this site has been identified within the (1990) Historical City Directory as containing a facility identified as Jack Motors and eventually Savannah Auto Mart.

At the time of our site visit, masonry debris from the former structure was observed. (See Photograph Plates 11 & 12 in the Appendix for clarity.)

- **Our review of aerial photographs, historical documents and public records revealed no indications this parcel had been used as a landfill.**

However, scattered along the surface of the property, we observed abandoned tires, inert debris, an abandoned boat, boat seats and trash.

At this time, all debris should be properly disposed from the site and all records of the debris and trash disposal should be maintained as a part of the site's permanent records. Failure to complete the disposal of the assorted inert debris and trash would result in a Recognized Environmental Condition (REC) for the site. (See Photograph Plates 7-12 & 15 in the Appendix for clarity.)

- **During our reconnaissance and historical research, we did not observe and/or locate any visual or historical evidence that underground storage tanks (UST's) or aboveground storage tanks (AST's) exist or had existed within the property.**
- **During our site reconnaissance and review of reasonable ascertainable historical documentation for the site, we observed no evidence of any current bulk chemical processing or storage of hazardous materials within the property.**

- A review of available geologic, hydrologic and subsurface soils information indicates no reason to suspect the presence of subsurface materials which would cause excessive concentrations of naturally occurring methane.
- Individual radon tests were not conducted as a part of this Phase I ESA. However, due to the geographical setting of Chatham County, there should be no problems with elevated radon levels (greater than 2.0 picocuries per liter).
- Individual Mold, asbestos containing materials (ACM's) and lead based paint (LBP) inspections do not pertain to the property at this time.
- At the time of our regulatory review, there were no federal environmental liens or issues associated with tribal legislation discovered against the property.
- Sanborn Maps searches were unavailable and therefore not a part of our due diligence for the property.
- City Directory searches for the assigned site address revealed limited listings for the site. A brief summary is as follows:
 - 1990 Jack Motors
 - 1995 Savannah Auto Mart
 - 1997 Vacant
- The Environmental Protection Agency publishes a Facility Index System (FINDS) report that lists facilities in this area involved in regulatory activities relating to the use, storage or generation of hazardous materials. A review of our most current (FINDS) report indicates this site has not been reported to be involved in regulated activity.
- A cursory examination of available information within the (EPA's) Facility Regulatory System (FRS) was also conducted as part of our regulatory review. This review indicates the target property (TP) is not currently identified within the seventeen (17) available national databases listed within the Envirofacts Facility Tables of the (FRS).
- Additionally, as a supplement to our review of available (FINDS) and (FRS) information, Whitaker Laboratory, Inc., also contracted with Environmental Data Resources, Inc. (EDR) to perform an additional search of available State and Federal environmental regulatory files. This review was conducted in an attempt to satisfy the search requirements of the EPA's Standards and Practices for All Appropriate Inquiries Criteria (40 CFR Part 312) and the search provisions of (ASTM 1527-13).



At the time of this facility review, the (EDR) report did identify this facility as participating in the (SPILLS) and (SPILLS 90) facility national reporting systems.

- **Additional review of the (EDR) report acknowledged nine (9) current or formerly regulated facilities within a one-eighth (1/8) mile to one (1) mile radius of the property. However, due to proximity, the identified current or formerly regulated nearby facilities within a one-eighth (1/8) mile to one (1) mile radius should not be considered as representing a Recognized Environmental Concern (REC) to the property at this time.**
- **Two (2) current or formerly regulated facilities located within a one-eighth (1/8) mile radius of the property were identified within the (EDR) report and are summarized as follows:**
 - **Parkway Mobile Estates, immediately located to the west at 4504 Ogeechee Road, is listed as having had a leaking underground storage tank (LUST) in (2007) Following remedial activities, a letter of “no further action” (NFA) was issued in (2008). The site is also listed as being “inactive” and “closed in ground”.**

Due to proximity and/or the suspected flow of groundwater in relation to the estimated height above sea level for the property, this regulated facility immediately adjacent to the target property should be considered as posing an Historical Recognized Environmental Condition (HREC) / Recognized Environmental Condition (REC) for the property at this time.

Therefore, a Limited Phase II Soil and Groundwater Investigation should be performed within the target property in search of volatile (VOC), semi-volatile (SVOC) and heavy metal (RCRA) contamination.

- **Hernandez Collision Center, located at 4337 Ogeechee Road, is listed as a Very Small Quantity Generators (Formerly Conditionally Exempt Small Quantity Generators) (RCRA-VSQQ: RCRA) with no current reports of violations on file. Additionally, the facility is reported as participating in the (FINDS) and (ECHO) facility national reporting system.**

Due to the above information, this nearby regulated facility should not be considered as posing Recognized Environmental Conditions (REC's) for the property at this time.

- Finally of note, four (4) now or formerly regulated facilities were identified within the “orphan summary” of the (EDR) report. Such sites are noted as having incomplete addresses or improper identification. However, after concluding a site reconnaissance, additional independent map searches, as well as a complete vehicle survey of surrounding properties, these orphan sites were not identified as being within a one-eighth mile (1/8) radius of the property; and therefore, should not be considered as representing Recognized Environmental Conditions (REC’s) for the property.
- Finally of note, two (2) “historic” facilities were noted by the (EDR) report as formerly being within a one-eighth (1/8) mile to one (1) mile of the property.

However, in our opinion, these “historic” nearby facilities within a one-eighth (1/8) mile to one (1) mile radius should not be considered as representing Historic Recognized Environmental Concerns (HREC’s) to the property due to proximity and/or the suspected flow of groundwater in relation to the estimated height above sea level for the property.

The complete (EDR) report is exhibited within the Appendix of this report for clarity.

- At no time during the due diligence and review of all reasonably ascertainable documentation regarding the surrounding properties were any additional Recognized Environmental Conditions (REC’s), Historic Recognized Environmental Concerns (HREC’s) or Controlled Recognized Environmental Conditions (CREC’s) identified which would be regarded as posing an environmental threat to the property.
- Although no visual evidence was discovered during this Phase I (ESA) due diligence period which would facilitate the need to conduct an independent assessment for vapor intrusion (ASTM E 2600-10) within the property, an (EDR) Vapor Encroachment Screen performed within a (1/10) mile radius of the target site did reveal one (1) nearby possible suspect Recognized Environmental Concern (REC) for the site.

As well, At the time of this facility review, the (EDR) report did identify the facility is reported as participating in the (SPILLS) and (SPILLS 90) facility national reporting systems.

Therefore, in a closer review of the possible concern for the target site with regards to vapor intrusion, the nearby facility within a (1/10) mile radius of the target site was identified within the EDR Vapor Encroachment Screen as follows:

- Parkway Mobile Estates, located at 4504 Ogeechee Road, is listed as having had a leaking underground storage tank (LUST) in (2007) Following remedial activities, a letter of “no further action” (NFA) was issued in (2008). The site is also listed as being “inactive” and “closed in ground”.

At this time, due to the above information, this (EDR) Vapor Encroachment Screen performed within a (1/10) mile radius of the target site did not reveal any unresolved Recognized Environmental Concerns (REC’s) for the site from the nearby offsite facility.

However, due to the (±30) years that an automotive garage has operated within the site, we cannot comment upon the need for vapor encroachment until a Limited Soil and Groundwater Assessment has been completed for the target site.

- No data gap(s), a lack of, or inability to obtain information, as required by the ASTM Practice, was encountered that, in the opinion of Whitaker Laboratory, Inc., affected the ability of the environmental professional to identify recognized environmental conditions (REC’s) during the completion of this Phase I Environmental Site Assessment (ESA).
- With regard to client supplied "specialized knowledge", our client(s) SMA Partners, LLC., Sam Molino, Ron Bogie Walker and/or their assign(s), at no time related to us in any of our communications that they were in possession of any specialized knowledge and/or environmental experiences related to the property or any adjacent property which has not been disclosed within this Phase I (ESA).

- **A Phase II Environmental Site Assessment is requested when there is probable cause or evidence of environmental concern at a site. Based upon the completion of our Phase I, in our opinion, due to the (±30) year history of the presence of an automotive garage within the target site, as well as the Historical Recognized Environmental Concerns (HREC's) for the immediately adjacent property, it is possible that releases of petroleum products and/or hazardous substances to soil and/or groundwater could have occurred from on-site and/or migrated from off-site activities.**

Therefore, it is our opinion that Historical Recognized Environmental Concerns (HREC's) have been revealed within the target property and at this time, the property should be considered a "moderate risk" for contamination.

And, it is further our opinion that additional environmental assessment of this property is warranted at this time in the form of a Limited Soil and Groundwater Assessment.

Finally, upon re-development, a complete Geotechnical Subsurface Investigation should be performed within the property. Such an investigation would provide specific information in the determination of soil bearing capacity and to establish the necessary guidelines for proper structural support or foundation design.

1.2.2 Off-Site

There were no unresolved off-site concerns identified at the time of this assessment. Please refer to the Executive Summary and/or Section 4.0 for a discussion of adjacent and surrounding regulated facilities, if present.

2.0 INTRODUCTION

2.1 Purpose

The purpose of this Phase I Environmental Site Assessment was to satisfy one of the requirements to qualify for an (LLP) to (CERCLA) liability. In addition to this qualification, this Phase I (ESA) served to evaluate the potential of the property to contain contamination. Contamination of a site can occur within the subsurface soils, surface water, groundwater and / or existing structures. In general, contamination of a site occurs as a result of present or past activities on or adjacent to the property. The following report addresses the findings of this assessment.

2.2 Procedures

The scope of this investigation was to identify and report any existing conditions, or potential conditions, which might impose an environmental liability or restrict the use of this property. Asbestos and lead based paint fieldwork as well as mold inspections were not applicable to the scope of this assessment.

As such, WHITAKER LABORATORY, INC. generally provided the following scope of services for this project:

- 1. A physical examination of the site in an attempt to determine its current and/or past usage.**
- 2. An examination of available aerial photographs for indications of prior usage or site disturbance.**
- 3. An historical review of ownership by examining real estate title records and performing interviews with applicable authorities or record-keeping bodies.**

4. A records review of appropriate local, state or federal environmental agencies for any problems involving the site or any property within a one mile radius (i.e., the CERCLIS, FINDS, NPL, etc, printouts).

5. The performance of a hazardous substance (i.e. lead based paints, solvents, petroleum products, and asbestos, if applicable) non-destructive, visual investigation.

6. The examination of reasonably ascertainable property records for the existence, if any, of environmental liens and/or tribal legislation, past or present, upon the site.

7. An examination to determine the existence and condition of any underground storage tanks (UST's) or aboveground storage tanks (AST's), where applicable.

2.3 Qualifications of Personnel / AAI Certification

Resumes of key environmental professionals are attached in Appendix G. The individuals listed have been responsible for conducting this Phase I and preparation of this report. We declare that to the best of our professional judgment and belief, we meet the definition of Environmental Professionals as defined in (312.10 of 40 CFR 312) and we have the specific qualifications based on education, training and experience to assess a property of the nature, history and setting of the property. We feel we have developed and performed the all appropriate inquiries for this assessment in general conformance with the standards and practices as referenced in (40 CFR Part 312).

2.4 Limitations

Whitaker Laboratory, Inc. performed this assessment in accordance with the provisions of ASTM Standards (E-1527-13) for Environmental Phase I Site Assessments.

A Phase I Environmental Site Assessment (ESA's) comprises a number of individual elements whose basic nature and extent are determined in accordance with the standard of care applicable to Phase I (ESA's). In addition, the contents of an (ESA) are governed by items such as the specified scope of work and fees. As such, we believe we have prepared this report in accordance with the applicable standard of care and specified scope of work. However, please note our services intentionally did not include actual analyses with respect to asbestos, lead-based paint, outdoor air quality, mold, methane gas generation and/or assessment for vapor intrusion (ASTM E 2600-10). Additionally, this assessment did not include inquiries with respect to geotechnical concerns, wetlands or the identification of endangered or protected plant and animal species. Similarly, the determination of historical and archaeological sites is beyond the scope of this assessment.

If applicable, proper design considerations for any of these non-scope items should be provided as part of development.

Phase I Environmental Site Assessments by their very nature are limited. WHITAKER LABORATORY, INC. and its professional engineers / employees have endeavored to meet what it believes is the applicable standard of care and, in so doing, is obliged to advise its client of the above-mentioned limitations.

Within any site reconnaissance, there are a number of physical constraints which can and/or may affect the ability of the Assessor to obtain site specific information. These include physical obstructions such as buildings, paved areas and bodies of water, as well as limiting conditions such as weather constraints, heavily wooded or brushy areas, inaccessible areas, ongoing physical operations and/or safety considerations.

This environmental assessment, unless otherwise noted within the report, was non-destructive and visual in nature. Every reasonable effort was made to obtain all pertinent and available information as to the condition of the site. However, the site reconnaissance was restricted to those items that were previously known through historical discovery and/or disclosure, viewed in plain sight and/or areas readily accessible to the Assessor.

WHITAKER LABORATORY, INC. and its professional engineers / employees believe that providing information about limitations is essential to help its client identify and thereby manage its risk. These risks cannot be eliminated but can be further minimized through additional research not generally associated with a standard Phase I Environmental Site Assessment.

The findings and opinions conveyed in this report are based on information that we obtained from a variety of sources which we believe are reliable. Nonetheless, WHITAKER LABORATORY, INC. and its professional engineers / employees cannot and do not guarantee the authenticity or reliability of the information it has relied upon.

It is possible for unknown site conditions to exist and for conditions we observed to have changed since initial review. Therefore, this report does not warrant or guarantee that the site is free of environmental defects. Accordingly, by reliance on this report WHITAKER LABORATORY, INC. and its professional engineers/employees' liability for any matter in conjunction with this report is limited to the extent provided via our professional liability insurance.

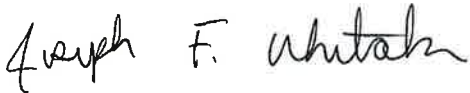
2.5 User Reliance

This report is for the sole use and benefit of our client(s) SMA Partners, LLC., Sam Molino, Ron Bogie Walker, and/or their assign(s), and may not be used or relied upon by any person or entity without expressed written consent. When applicable, any additional eligible lender or tenant will be issued reliance letters upon request.

2.5 Signature of Qualified EP and PE for the Report



Donald R. Martin, Jr.
Environmental Professional



Joseph F. Whitaker, P.E.
V.P., Project Engineer



Registered
Professional Engineer
No. 26751

3.0 SITE SETTING

3.1 General Conditions

This (±1.50) acre, commercial site is located within Savannah, Chatham County, Georgia. The property is situated along the northern side of Ogeechee Road just west of Chatham Parkway.

This site is identified on a Chatham County Tax Assessors' Map as being comprised of a (±1.50) acre portion of a (±4.56) acre parent parcel, Parcel Number (20873 01022).

Access to the site is achieved from Ogeechee Road.

Currently, this site is generally flat with a slight fall in contours towards the east, northeast.

Our site reconnaissance of this (±1.50) acre site revealed this property is currently heavily wooded and undeveloped.

However, according to Historical Data Base Searches, this site has been identified within the (1990) Historical City Directory as containing a facility identified as Jack Motors and eventually Savannah Auto Mart.

At the time of our site visit, masonry foundations of the former structure were observed. (See Photograph Plates 11 & 12 in the Appendix for clarity.)

See the SITE PLAN in Appendix A and Photographs in Appendix B for clarity.

3.2 Hydrology

3.2.1 Geologic Setting

This overall project area lies near the eastern edge of the South Atlantic Coastal Plain. In South Carolina and Georgia, this broad, gently sloping region extends southeastward from the Fall Line (Chesterfield-Columbia-Augusta-Macon-Columbus) to the Atlantic Ocean. The soils encountered are sedimentary in origin and consist of layered marine deposits of sands, silts and clays. These deposits have since been eroded to successive erosion and re-deposition by fluctuations of sea levels, storm tides and winds. Many of the surface sands are the result of depositional forces along ancient beaches which formed during the changing shoreline and river conditions. Intermittent deposits of shells occur within the strata at irregular intervals. The surface soils in a majority of this Coastal Plain area were deposited during the Pleistocene Era; however, surface soils near the coast are likely of the Holocene Era.

The surface soils in the eastern portion of the Coastal Plain are underlain by Miocene Era deposits of the Hawthorne formation, consisting of consolidated sandy clays, clays and silts. Beneath these Miocene deposits are found the porous limerock known as the Floridian Aquifer. The Floridian Aquifer is one of the major productive aquifers for the region.

3.2.2 Surface Drainage / Surface Waters

Currently, this property is generally flat with a slight fall in contours towards the east, northeast.

3.2.3 Flood Plains / Floodways

The Federal Emergency Management Authority (FEMA) Historical Flood Insurance Map Community Panel Number (13051C0145G) indicates that this site does lie within a “0.2% Annual Chance Flood Hazard” floodplain. (Please refer to the Historical FIRM in the Appendix as well as the FEMA information contained within the EDR Report for clarity.)

3.2.4 Groundwater

Currently, this property is generally flat with a slight fall in contours towards the east, northeast. Groundwater is suspected as following the surface contours also towards the east, northeast.

Groundwater information was derived using the Garden City, GA, (6046067), USGS 7.5-minute topographic quad index.

3.3 Wetlands

During our site reconnaissance, we did not observe any obvious damp or low areas within the property beyond.

However, the (EDR) report did identify any Historical State Wetlands within the property.

Additionally, please be reminded, this assessment does not include specific investigations with respect to geotechnical concerns, wetlands or the identification of endangered or protected plant and animal species.

Similarly, any determination of historical and archaeological sites is beyond the scope of this assessment.

4.0 REGULATORY INFORMATION

4.1 Agency Data Review

The Environmental Protection Agency publishes a Facility Index System (FINDS) report that lists facilities in this area involved in regulatory activities relating to the use, storage or generation of hazardous materials. A review of our most current (FINDS) report indicates this site has not been reported to be involved in regulated activity.

A cursory examination of available information within the (EPA's) Facility Regulatory System (FRS) was also conducted as part of our regulatory review. This review indicates the target property (TP) is not currently identified within the seventeen (17) available national databases listed within the Envirofacts Facility Tables of the (FRS).

Additionally, as a supplement to our review of available (FINDS) and (FRS) information, Whitaker Laboratory, Inc., also contracted with Environmental Data Resources, Inc. (EDR) to perform an additional search of available State and Federal environmental regulatory files. This review was conducted in an attempt to satisfy the search requirements of the EPA's Standards and Practices for All Appropriate Inquiries Criteria (40 CFR Part 312) and the search provisions of (ASTM 1527-13).

At the time of this facility review, the (EDR) report did identify this facility as participating in the (SPILLS) and (SPILLS 90) facility national reporting systems.

Additional review of the (EDR) report acknowledged nine (9) current or formerly regulated facilities within a one-eighth (1/8) mile to one (1) mile radius of the property. However, due to proximity, the identified current or formerly regulated nearby facilities within a one-eighth (1/8) mile to one (1) mile radius should not be considered as representing a Recognized Environmental Concern (REC) to the property at this time.

Two (2) current or formerly regulated facilities located within a one-eighth (1/8) mile radius of the property were identified within the (EDR) report and are summarized as follows:

- Parkway Mobile Estates, immediately located to the west at 4504 Ogeechee Road, is listed as having had a leaking underground storage tank (LUST) in (2007) Following remedial activities, a letter of “no further action” (NFA) was issued in (2008). The site is also listed as being “inactive” and “closed in ground”.**

Due to proximity and/or the suspected flow of groundwater in relation to the estimated height above sea level for the property, this regulated facility immediately adjacent to the target property should be considered as posing an Historical Recognized Environmental Condition (HREC) / Recognized Environmental Condition (REC) for the property at this time.

Therefore, a Limited Phase II Soil and Groundwater Investigation should be performed within the target property in search of volatile (VOC), semi-volatile (SVOC) and heavy metal (RCRA) contamination.

- Hernandez Collision Center, located at 4337 Ogeechee Road, is listed as a Very Small Quantity Generators (Formerly Conditionally Exempt Small Quantity Generators) (RCRA-VSQG: RCRA) with no current reports of violations on file. Additionally, the facility is reported as participating in the (FINDS) and (ECHO) facility national reporting system.

Due to the above information, this nearby regulated facility should not be considered as posing Recognized Environmental Conditions (REC's) for the property at this time.

Finally of note, four (4) now or formerly regulated facilities were identified within the "orphan summary" of the (EDR) report. Such sites are noted as having incomplete addresses or improper identification. However, after concluding a site reconnaissance, additional independent map searches, as well as a complete vehicle survey of surrounding properties, these orphan sites were not identified as being within a one-eighth mile (1/8) radius of the property; and therefore, should not be considered as representing Recognized Environmental Conditions (REC's) for the property.

Finally of note, two (2) “historic” facilities were noted by the (EDR) report as formerly being within a one-eighth (1/8) mile to one (1) mile of the property.

However, in our opinion, these “historic” nearby facilities within a one-eighth (1/8) mile to one (1) mile radius should not be considered as representing Historic Recognized Environmental Concerns (HREC’s) to the property due to proximity and/or the suspected flow of groundwater in relation to the estimated height above sea level for the property.

The complete (EDR) report is exhibited within the Appendix of this report for clarity.

At no time during the due diligence and review of all reasonably ascertainable documentation regarding the surrounding properties were any additional Recognized Environmental Conditions (REC’s), Historic Recognized Environmental Concerns (HREC’s) or Controlled Recognized Environmental Conditions (CREC’s) identified which would be regarded as posing an environmental threat to the property.

Although no visual evidence was discovered during this Phase I (ESA) due diligence period which would facilitate the need to conduct an independent assessment for vapor intrusion (ASTM E 2600-10) within the property, an (EDR) Vapor Encroachment Screen performed within a (1/10) mile radius of the target site did reveal one (1) nearby possible suspect Recognized Environmental Concern (REC) for the site.

As well, At the time of this facility review, the (EDR) report did identify the facility is reported as participating in the (SPILLS) and (SPILLS 90) facility national reporting systems.

Therefore, in a closer review of the possible concern for the target site with regards to vapor intrusion, the nearby facility within a (1/10) mile radius of the target site was identified within the EDR Vapor Encroachment Screen as follows:

- Parkway Mobile Estates, located at 4504 Ogeechee Road, is listed as having had a leaking underground storage tank (LUST) in (2007) Following remedial activities, a letter of “no further action” (NFA) was issued in (2008). The site is also listed as being “inactive” and “closed in ground”.**

At this time, due to the above information, this (EDR) Vapor Encroachment Screen performed within a (1/10) mile radius of the target site did not reveal any unresolved Recognized Environmental Concerns (REC’s) for the site from the nearby offsite facility.

However, due to the (\pm 30) years that an automotive garage has operated within the site, we cannot comment upon the need for vapor encroachment until a Limited Soil and Groundwater Assessment has been completed for the target site.

4.2 Agency Contacts

Environmental Data Resources, Inc. – EDR Radius Map Report & EDR Sanborn Map Search
Environmental Data Resources, Inc. – Historical Topographic Maps & Historical Directory Listings
Chatham County Tax Assessors' Office
Bing, Inc., 2019; Google Map, 2019
United States Department of the Interior – USGS 7.5 Minute Topographic Maps 2014
United States FEMA – Flood Map Division 2018
US EPA, Radon Reporting, Land Protection Division
Chatham County Inspections and Building Department
Mr. Calvin Jones, GA EPD UST Division, Senior Project Administrator
Ron Bogie Walker – TODAY Real Estate, LLC
Sam Molino - SMA Partners, LLC.

4.3 Site Specific Interviews

4.3.1 Site Owner

During our due diligence, were able to ascertain that the last published owner of the property is Richard A and Ernestine Starling.

4.3.2 Site Manager

Currently, the property is vacant and under limited management by the property owner.

4.3.3 Site Occupant

Currently, the property is heavily wooded with masonry rubble from the foundations of the former structure within the site.

4.3.4 Local / State Government Contacts

In a review of available Chatham County historical documents and tax records, we discovered no ascertainable information indicating the presence of pending, threatened or past environmental litigation.

There were also no records of proceedings or notices of possible code violations relating to environmental statutes in connection with the property as maintained by (GA EPD).

A telephone interview was conducted with Calvin Jones, “duty officer” of the (GA EPD) (UST) Division for the purposes of confirming the reasonable ascertainable data on any nearby regulated facilities.

At the time of our telephone interview, no additional, or contrary documentation, was revealed which would differ from the documentation which has been presented within this report.

Finally, no additional information was discovered in a cursory inspection of available Chatham County Fire Department or Chatham County Building Department records as to whether the property had posed, or did pose, any environmental risks or health issues for the community.

4.3.5 Additional “Other” Interviews

At the time of this (ESA), no additional interviews were required with regard to the property.

4.4 Specialized Knowledge

With regard to client supplied "specialized knowledge", our client(s) SMA Partners, LLC., Sam Molino, Ron Bogie Walker, and/or their assign(s), at no time related to us in any of our communications that they were in possession of any specialized knowledge and/or environmental experiences related to the property or any adjacent property.

4.5 Environmental Liens

During a review of available documentation on file within the Chatham County Courthouse and/or Tax Assessors' Office, we did not discover any currently published documentation of environmental liens which may be encumbering the site.

4.6 Valuation Reduction for Environmental Issues

No data gap(s), a lack of, or inability to obtain information, as required by the ASTM Practice, was encountered that, in the opinion of Whitaker Laboratory, Inc., could affect the ability of the environmental professional to identify recognized environmental conditions (REC's) during the completion of this Phase I Environmental Site Assessment (ESA).

5.0 SITE INFORMATION & USE

5.1 Current Site Use

This (±1.50) acre, commercial site is located within Savannah, Chatham County, Georgia. The property is situated along the northern side of Ogeechee Road just west of Chatham Parkway.

This site is identified on a Chatham County Tax Assessors' Map as being comprised of a (±1.50) acre portion of a (±4.56) acre parent parcel, Parcel Number (20873 01022).

Access to the site is achieved from Ogeechee Road.

Currently, this site is generally flat with a slight fall in contours towards the east, northeast.

Our site reconnaissance of this (±1.50) acre site revealed this property is currently heavily wooded and undeveloped.

However, according to Historical Data Base Searches, this site has been identified within the (1990) Historical City Directory as containing a facility identified as Jack Motors and eventually Savannah Auto Mart.

At the time of our site visit, masonry foundations of the former structure were observed. (See Photograph Plates 11 & 12 in the Appendix for clarity.)

See the SITE PLAN in Appendix A and Photographs in Appendix B for clarity.

5.1.1 Storage Tanks

During our reconnaissance and historical research, we did not observe and/or locate any visual or historical evidence that underground storage tanks (UST's) or aboveground storage tanks (AST's) exist or had existed within the property.

5.1.2 Hazardous & Petroleum Products / Containers and/or Drums

During our reconnaissance and historical research, we did not observe and/or locate any current visual or historical evidence of hazardous or petroleum products, containers or drums within the property.

5.1.3 Heating and Cooling

Heating and cooling do not pertain to the property at this time.

5.1.4 Solid Waste

Our review of aerial photographs, historical documents and public records revealed no indications this parcel had been used as a landfill.

However, scattered along the surface of the property, we observed abandoned tires, inert debris, an abandoned boat, boat seats, masonry debris and trash.

At this time, all debris should be properly disposed from the site and all records of the debris and trash disposal should be maintained as a part of the site's permanent records. Failure to complete the disposal of the assorted inert debris and trash would result in a Recognized Environmental Condition (REC) for the site. (See Photograph Plates 7-12 & 15 in the Appendix for clarity.)

5.1.5 Sewage Disposal / Septic Tanks

We were informed that sewage service for the property will be furnished via Chatham County Municipal Services.

5.1.6 Hydraulic Equipment

No hydraulic equipment was observed within the property at the time of our reconnaissance.

5.1.7 Contracted Maintenance Service

Currently, no active maintenance was observed within the property at the time of our site reconnaissance.

5.1.8 Electrical Transformers / PCB's

No electrical transformers were observed within the property at the time of our site reconnaissance.

5.1.9 Water Supply and Wells

An active water supply and / or wells were not observed within the property at the time of our assessment.

5.1.10 Drains and Sumps

No exterior storm drains were observed within the site.

5.1.11 Pits, Ponds, Lagoons

No pits, ponds and/or lagoons were observed within the site.

5.1.12 Surface Waters / State Waters

While on-site, we observed no state and/or surface waters.

5.1.13 Stressed Vegetation

Within the site, at the time of our inspection, we observed no evidence of distressed vegetation.

5.1.14 Odors

No unusual odors were observed at the time of our inspection.

5.1.15 Utilities

We were informed by Chatham County that telecommunication, municipal water, sewer, natural gas and electrical utilities should be available to the property at the time of development through local and regional utility partners.

5.1.16 Chemical Use

We observed no production of bulk chemicals within the site at the time of our reconnaissance.

5.1.17 Water Leaks / Mold

A mold inspection does not pertain to the property at this time.

5.1.18 Asbestos Containing Materials (ACM's)

An asbestos containing materials (ACM's) inspection does not pertain to the property at this time.

5.1.19 Lead Based Paint (LBP)

A lead-based paint (LBP) inspection does not pertain to the property at this time.

5.1.20 Radon

Individual radon tests were not conducted as a part of this Phase I ESA. However, due to the geographical setting of this area, there should be no problems with elevated radon levels (greater than 2.0 picocuries per liter).

Within this area, the typical radon concentration for buildings ranges from (1.2 to 2.0) picocuries per liter.

5.1.21 Lead in Drinking Water

We have been informed that Chatham County performs periodic testing of “potable” water in compliance with all local, state and federal drinking water standards. However, we did not observe any active “potable” water within the site at this time.

5.1.22 PCB's

Polychlorinated biphenyl's (PCB's) are one of several aromatic compounds containing two (2) benzene molecules that have two (2) or more substituent chlorine atoms. They are colorless, denser than water liquids and have an oily appearance.

Because of their persistence, toxicity and ability to cause ecological damage by way of water pollution, their manufacture was discontinued in the U.S. in (1976). (PCB's) were typically used in transformers and capacitors due to other good heat exchange and dielectric properties. See Item 5.1.8 for discussion of (PCB's).

5.1.23 Site Investigation

A Phase II Environmental Site Assessment is requested when there is probable cause or evidence of environmental concern at a site. Based upon the completion of our Phase I, in our opinion, due to the (± 30) year history of the presence of an automotive garage within the target site, as well as the Historical Recognized Environmental Concerns (HREC's) for the immediately adjacent property, it is possible that releases of petroleum products and/or hazardous substances to soil and/or groundwater could have occurred from on-site and/or migrated from off-site activities.

Therefore, it is our opinion that Historical Recognized Environmental Concerns (HREC's) have been revealed within the target property and at this time, the property should be considered a "moderate risk" for contamination.

And, it is further our opinion that additional environmental assessment of this property is warranted at this time in the form of a Limited Soil and Groundwater Assessment.

5.2 Past Site Use

Our site reconnaissance of this (±1.50) acre site revealed this property is currently heavily wooded and undeveloped.

However, according to Historical Data Base Searches, this site has been identified within the (1990) Historical City Directory as containing a facility identified as Jack Motors and eventually Savannah Auto Mart.

At the time of our site visit, masonry foundations of the former structure were observed. (See Photograph Plates 11 & 12 in the Appendix for clarity.)

5.2.1 Data Gaps

No data gap(s), a lack of, or inability to obtain information, as required by the ASTM Practice, was encountered that, in the opinion of Whitaker Laboratory, Inc., affected the ability of the environmental professional to identify recognized environmental conditions (REC's) during the completion of this Phase I Environmental Site Assessment (ESA).

5.2.2 Deed Research

During our due diligence, were able to ascertain that the last published owner of the property is Richard A and Ernestine Starling.

A copy of the most recently available Deed References is displayed in the Appendix.

5.2.3 Aerial Photographs and Topographic Map

Aerial Photographs from the years (1951) thru (2017) are exhibited in Appendix A. These photographs revealed no indications of unusual ground features.

5.2.4 Sanborn Fire Insurance Maps

Sanborn Maps searches were unavailable and therefore not considered as a part of our historic due diligence.

5.2.5 City Directories

City Directory searches for the assigned site address revealed limited listings for the site. A brief summary is as follows:

- 1990 Jack Motors
- 1995 Savannah Auto Mart
- 1997 Vacant

5.2.6 Previous Environmental Studies

No previous environmental assessments for the site were located at the time of our cursory review of available site information.

5.2.7 Interviews and Contacts

See Section 4.2, Agency Contacts for a listing and discussion of interviews and contacts in relation to this Phase I (ESA).

5.2 Current Surrounding Land Use

5.2.2 North

The northern property line is wooded.

5.2.3 East

The eastern property line is bordered by residential property.

5.2.4 South

The southern property line is bordered by Ogeechee Road.

5.3.4 West

The western property line is bordered by residential property.

5.4 Previous Surrounding Land Use (1951)

5.4.1 North

The northern property line was wooded.

5.4.2 East

The eastern property line was wooded.

5.4.3 South

The southern property line was bordered by Ogeechee Road.

5.4.4 West

The western property line was wooded.

6.0 ENVIRONMENTAL CONCLUSION

6.1 On-Site

A Phase II Environmental Site Assessment is requested when there is probable cause or evidence of environmental concern at a site. Based upon the completion of our Phase I, in our opinion, due to the (± 30) year history of the presence of an automotive garage within the target site, as well as the Historical Recognized Environmental Concerns (HREC's) for the immediately adjacent property, it is possible that releases of petroleum products and/or hazardous substances to soil and/or groundwater could have occurred from on-site and/or migrated from off-site activities.

Therefore, it is our opinion that Historical Recognized Environmental Concerns (HREC's) have been revealed within the target property and at this time, the property should be considered a "moderate risk" for contamination.

And, it is further our opinion that additional environmental assessment of this property is warranted at this time in the form of a Limited Soil and Groundwater Assessment.

Finally, upon re-development, a complete Geotechnical Subsurface Investigation should be performed within the property. Such an investigation would provide specific information in the determination of soil bearing capacity and to establish the necessary guidelines for proper structural support or foundation design.

6.2 Off-Site

There were no unresolved off-site concerns identified at the time of this assessment. Please refer to the Executive Summary and/or Section 4.0 for a discussion of adjacent and surrounding regulated facilities, if present.

PHASE I DOCUMENTATION:



APPENDIX A – MAPS / FIGURES

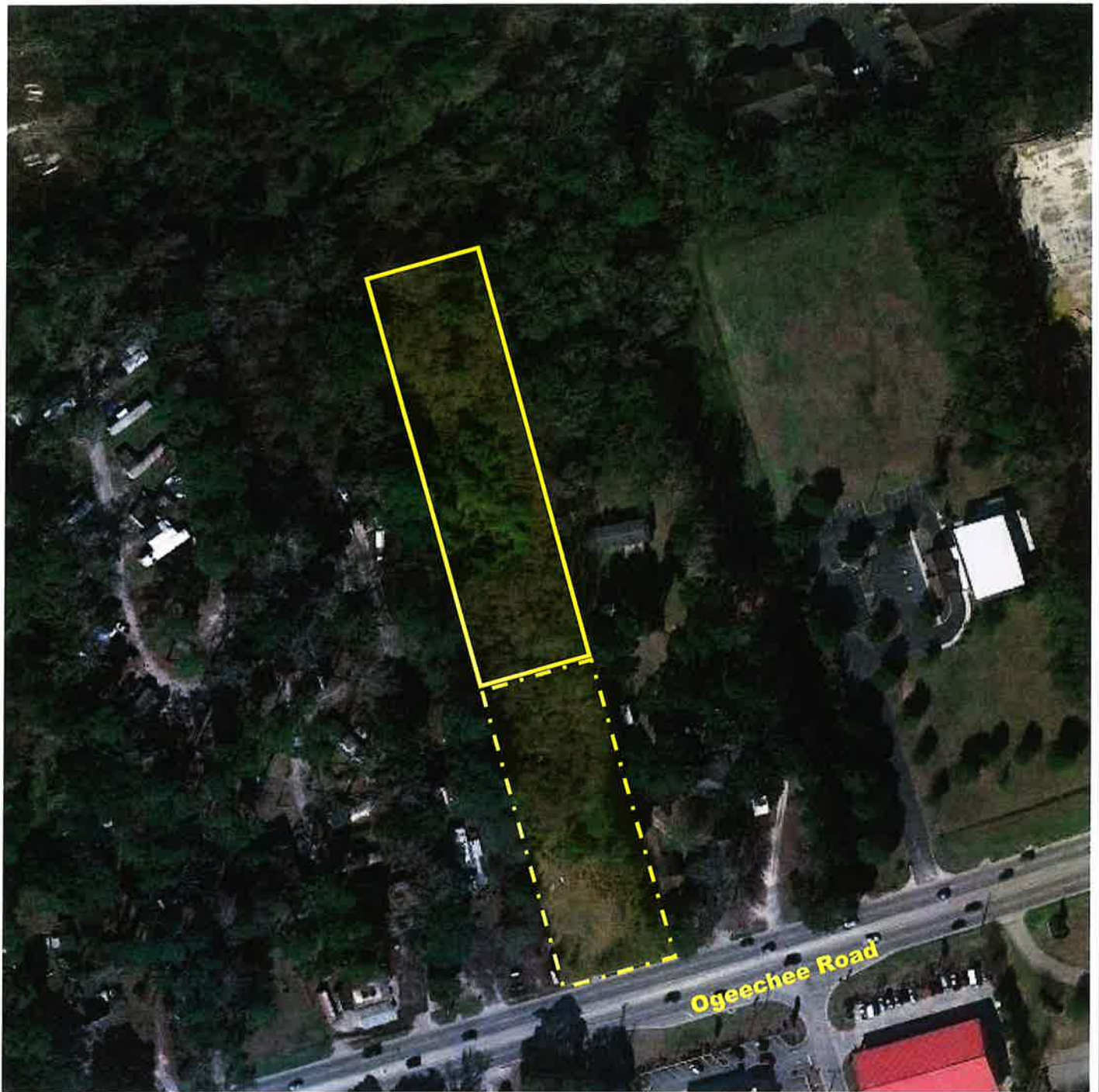
Site Plan

FEMA / FIRM Map

1951 through 2017 Aerial Maps

Historical Topographic Maps


City Directory Searches



Site Plan

A portion of Pln.: (20873 01022)
4410 Ogeechee Road
Savannah, Chatham County, Georgia

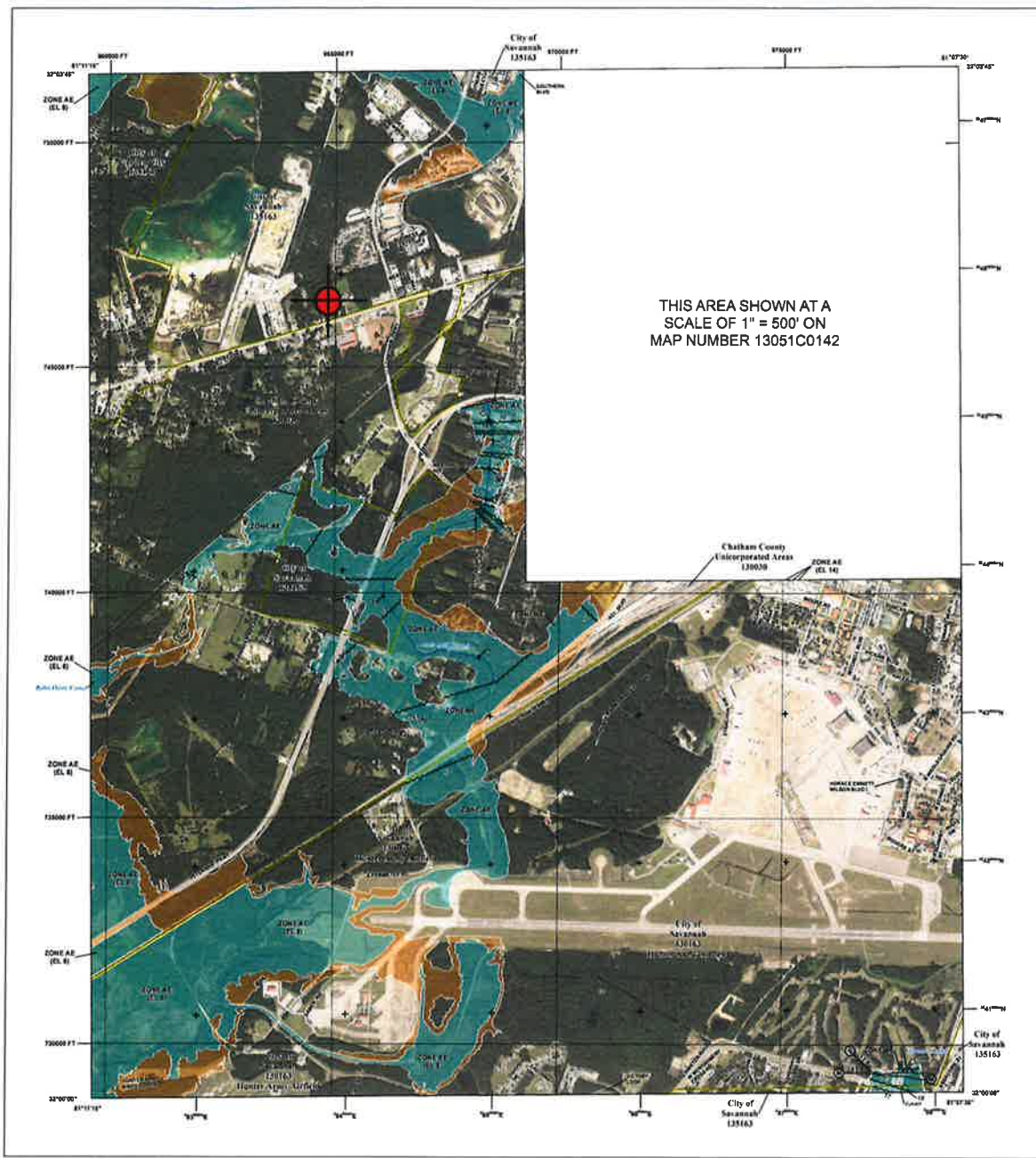




Site Vicinity Map

A portion of Pin.: (20873 01022)
4410 Ogeechee Road
Savannah, Chatham County, Georgia





FLOOD HAZARD INFORMATION


SEE THE REPORT FOR EXTENDED LEGEND AND CHECK MAP FOR DRAIN LAYOUT. THE INFORMATION DEPICTED ON THIS MAP AND SUPPORTING DOCUMENTATION ARE ALSO AVAILABLE IN DIGITAL FORMAT AT [HTTP://MSC.FEMA.GOV](http://MSC.FEMA.GOV)

- SPECIAL FLOOD HAZARD AREAS**
 - Without Base Flood Elevation (BFE) Zone A (EL. 8)
 - With BFE or Depth Zone AE, AF, AH, VE, AR
 - Regulatory Floodway
 - 0.2 % Annual Chance Flood Hazard, Areas of 1% Annual Chance Flood with average depth less than one foot or with drainage areas of less than one square mile Zone 1
 - Future Conditions 1% Annual Chance Flood Hazard Zone 1
 - Area with Reduced Flood Risk due to Levee Sea Nodes Zone 1
 - Areas of Minimal Flood Hazard Zone 1
 - Area of Undetermined Flood Hazard Zone 1
- OTHER AREAS OF FLOOD HAZARD**
- OTHER AREAS**
- GENERAL STRUCTURES**
 - Channel, Culvert or Storm Sewer Accredited or Provisionally Accredited Levee, Dike, or Floodwall
 - Non-accredited Levee, Dike or Floodwall
 - Cross Sections with 1% Annual Chance
 - Water Surface Elevations (WSE)
 - Coastal Transect
 - Coastal Transect Baseline
 - Profile Baseline
 - Hydrographic Features
 - Base Flood Elevation Line (BFE)
- OTHER FEATURES**
 - Limit of Study
 - Jurisdiction Boundary

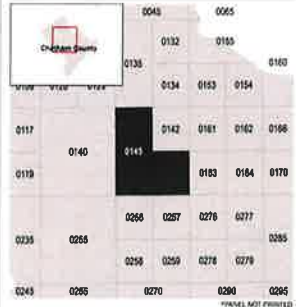
NOTES TO USERS

FOR ADDITIONAL AND DETAILED INFORMATION, SEE THE TITLE, SPECIAL CONDITIONS ATTACHED WITH THIS MAP, INCLUDING THE EXTENT OF THIS FLOOD HAZARD, AND THE REPORT FOR THE FLOOD HAZARD ANALYSIS. GENERAL COMMENTS AND THE FLOOD HAZARD INFORMATION DEPICTED ON THIS MAP ARE BASED ON THE DATA PROVIDED TO WHITAKER LABORATORY, INC. BY THE CITY OF SAVANNAH AND CHATHAM COUNTY. THE CITY OF SAVANNAH AND CHATHAM COUNTY ARE RESPONSIBLE FOR THE ACCURACY OF THE DATA PROVIDED TO WHITAKER LABORATORY, INC. FOR THIS MAP. WHITAKER LABORATORY, INC. IS NOT RESPONSIBLE FOR THE ACCURACY OF THE DATA PROVIDED TO WHITAKER LABORATORY, INC. FOR THIS MAP. WHITAKER LABORATORY, INC. IS NOT RESPONSIBLE FOR THE ACCURACY OF THE DATA PROVIDED TO WHITAKER LABORATORY, INC. FOR THIS MAP.

SCALE



PANEL LOCATOR



FEMA

National Flood Insurance Program

NATIONAL FLOOD INSURANCE PROGRAM FLOOD INSURANCE RATE MAP

CHATHAM COUNTY, GEORGIA
and Incorporated Areas

Panel 145 of 455

COMMUNITY	NUMBER	PANEL	SUFFIX
CHATHAM COUNTY	13003	0515	0
SAVANNAH CITY OF	13516	0515	0
SAVANNAH CITY OF	13516	0515	0

VERSION NUMBER: 2.3.2.1
 MAP NUMBER: 13051C0145G
 MAP REVISED: AUGUST 16, 2018



A Portion of Pin. 20873 01022

4410 Ogeechee Road

Savannah, GA 31405

Inquiry Number: 6261831.8

November 10, 2020

The EDR Aerial Photo Decade Package



6 Armstrong Road, 4th floor
Shelton, CT 06484
Toll Free: 800.352.0050
www.edrnet.com

EDR Aerial Photo Decade Package

11/10/20

Site Name:

A Portion of Pin. 20873 01022
4410 Ogeechee Road
Savannah, GA 31405
EDR Inquiry # 6261831.8

Client Name:

Whitaker Laboratory
2500 Tremont Road
Savannah, GA 31405
Contact: Lisa Martin



Environmental Data Resources, Inc. (EDR) Aerial Photo Decade Package is a screening tool designed to assist environmental professionals in evaluating potential liability on a target property resulting from past activities. EDR's professional researchers provide digitally reproduced historical aerial photographs, and when available, provide one photo per decade.

Search Results:

<u>Year</u>	<u>Scale</u>	<u>Details</u>	<u>Source</u>
2017	1"=500'	Flight Year: 2017	USDA/NAIP
2013	1"=500'	Flight Year: 2013	USDA/NAIP
2010	1"=500'	Flight Year: 2010	USDA/NAIP
2007	1"=500'	Flight Year: 2007	USDA/NAIP
2000	1"=500'	Acquisition Date: January 01, 2000	USGS/DOQQ
1995	1"=500'	Acquisition Date: January 01, 1995	USGS/DOQQ
1988	1"=500'	Flight Date: February 13, 1988	USGS
1981	1"=500'	Flight Date: February 05, 1981	USDA
1971	1"=500'	Flight Date: December 28, 1971	USGS
1968	1"=500'	Flight Date: December 12, 1968	USGS
1951	1"=500'	Flight Date: March 22, 1951	USGS

When delivered electronically by EDR, the aerial photo images included with this report are for ONE TIME USE ONLY. Further reproduction of these aerial photo images is prohibited without permission from EDR. For more information contact your EDR Account Executive.

Disclaimer - Copyright and Trademark Notice

This Report contains certain information obtained from a variety of public and other sources reasonably available to Environmental Data Resources, Inc. It cannot be concluded from this Report that coverage information for the target and surrounding properties does not exist from other sources. NO WARRANTY EXPRESSED OR IMPLIED, IS MADE WHATSOEVER IN CONNECTION WITH THIS REPORT. ENVIRONMENTAL DATA RESOURCES, INC. SPECIFICALLY DISCLAIMS THE MAKING OF ANY SUCH WARRANTIES, INCLUDING WITHOUT LIMITATION, MERCHANTABILITY OR FITNESS FOR A PARTICULAR USE OR PURPOSE. ALL RISK IS ASSUMED BY THE USER. IN NO EVENT SHALL ENVIRONMENTAL DATA RESOURCES, INC. BE LIABLE TO ANYONE, WHETHER ARISING OUT OF ERRORS OR OMISSIONS, NEGLIGENCE, ACCIDENT OR ANY OTHER CAUSE, FOR ANY LOSS OF DAMAGE, INCLUDING, WITHOUT LIMITATION, SPECIAL, INCIDENTAL, CONSEQUENTIAL, OR EXEMPLARY DAMAGES. ANY LIABILITY ON THE PART OF ENVIRONMENTAL DATA RESOURCES, INC. IS STRICTLY LIMITED TO A REFUND OF THE AMOUNT PAID FOR THIS REPORT. Purchaser accepts this Report "AS IS". Any analyses, estimates, ratings, environmental risk levels or risk codes provided in this Report are provided for illustrative purposes only, and are not intended to provide, nor should they be interpreted as providing any facts regarding, or prediction or forecast of, any environmental risk for any property. Only a Phase I Environmental Site Assessment performed by an environmental professional can provide information regarding the environmental risk for any property. Additionally, the information provided in this Report is not to be construed as legal advice.

Copyright 2020 by Environmental Data Resources, Inc. All rights reserved. Reproduction in any media or format, in whole or in part, of any report or map of Environmental Data Resources, Inc., or its affiliates, is prohibited without prior written permission.

EDR and its logos (including Sanborn and Sanborn Map) are trademarks of Environmental Data Resources, Inc. or its affiliates. All other trademarks used herein are the property of their respective owners.



INQUIRY #: 6261831.8

YEAR: 2017

— = 500'





INQUIRY #: 6261831.8

YEAR: 2013

_____ = 500'





INQUIRY #: 6261831.8

YEAR: 2010

 = 500'





INQUIRY #: 6261831.8

YEAR: 2007

— = 500'





INQUIRY #: 6261831.8

YEAR: 2000

— = 500'






INQUIRY #: 6261831.8

YEAR: 1995

— = 500'





INQUIRY #: 6261831.8

YEAR: 1988

— = 500'






INQUIRY #: 6261831.8

YEAR: 1981

— = 500'





INQUIRY #: 6261831.8

YEAR: 1971

 = 500'





INQUIRY #: 6261831.8

YEAR: 1968

— = 500'





INQUIRY #: 6261831.8

YEAR: 1951

— = 500'



A Portion of Pin. 20873 01022
4410 Ogeechee Road
Savannah, GA 31405

Inquiry Number: 6261831.4
November 10, 2020

EDR Historical Topo Map Report

with QuadMatch™



6 Armstrong Road, 4th floor
Shelton, CT 06484
Toll Free: 800.352.0050
www.edrnet.com

EDR Historical Topo Map Report

11/10/20

Site Name:

A Portion of Pin. 20873 01022
4410 Ogeechee Road
Savannah, GA 31405
EDR Inquiry # 6261831.4

Client Name:

Whitaker Laboratory
2500 Tremont Road
Savannah, GA 31405
Contact: Lisa Martin



EDR Topographic Map Library has been searched by EDR and maps covering the target property location as provided by Whitaker Laboratory were identified for the years listed below. EDR's Historical Topo Map Report is designed to assist professionals in evaluating potential liability on a target property resulting from past activities. EDR's Historical Topo Map Report includes a search of a collection of public and private color historical topographic maps, dating back to the late 1800s.

Search Results:

P.O.# 111020aLM
Project: SMA Partners, LLC

Coordinates:

Latitude: 32.048523 32° 2' 55" North
Longitude: -81.17065 -81° 10' 14" West
UTM Zone: Zone 17 North
UTM X Meters: 483889.68
UTM Y Meters: 3545826.85
Elevation: 12.02' above sea level

Maps Provided:

2014
1980
1971
1955
1942
1918

Disclaimer - Copyright and Trademark Notice

This Report contains certain information obtained from a variety of public and other sources reasonably available to Environmental Data Resources, Inc. It cannot be concluded from this Report that coverage information for the target and surrounding properties does not exist from other sources. NO WARRANTY EXPRESSED OR IMPLIED, IS MADE WHATSOEVER IN CONNECTION WITH THIS REPORT. ENVIRONMENTAL DATA RESOURCES, INC. SPECIFICALLY DISCLAIMS THE MAKING OF ANY SUCH WARRANTIES, INCLUDING WITHOUT LIMITATION, MERCHANTABILITY OR FITNESS FOR A PARTICULAR USE OR PURPOSE. ALL RISK IS ASSUMED BY THE USER. IN NO EVENT SHALL ENVIRONMENTAL DATA RESOURCES, INC. BE LIABLE TO ANYONE, WHETHER ARISING OUT OF ERRORS OR OMISSIONS, NEGLIGENCE, ACCIDENT OR ANY OTHER CAUSE, FOR ANY LOSS OF DAMAGE, INCLUDING, WITHOUT LIMITATION, SPECIAL, INCIDENTAL, CONSEQUENTIAL, OR EXEMPLARY DAMAGES. ANY LIABILITY ON THE PART OF ENVIRONMENTAL DATA RESOURCES, INC. IS STRICTLY LIMITED TO A REFUND OF THE AMOUNT PAID FOR THIS REPORT. Purchaser accepts this Report "AS IS". Any analyses, estimates, ratings, environmental risk levels or risk codes provided in this Report are provided for illustrative purposes only, and are not intended to provide, nor should they be interpreted as providing any facts regarding, or prediction or forecast of, any environmental risk for any property. Only a Phase I Environmental Site Assessment performed by an environmental professional can provide information regarding the environmental risk for any property. Additionally, the information provided in this Report is not to be construed as legal advice.

Copyright 2020 by Environmental Data Resources, Inc. All rights reserved. Reproduction in any media or format, in whole or in part, of any report or map of Environmental Data Resources, Inc., or its affiliates, is prohibited without prior written permission.

EDR and its logos (including Sanborn and Sanborn Map) are trademarks of Environmental Data Resources, Inc. or its affiliates. All other trademarks used herein are the property of their respective owners.

Topo Sheet Key

This EDR Topo Map Report is based upon the following USGS topographic map sheets.

2014 Source Sheets



Garden City

7.5-minute, 24000

1980 Source Sheets



Garden City

7.5-minute, 24000
Aerial Photo Revised 1974

1971 Source Sheets



Garden City

7.5-minute, 24000
Aerial Photo Revised 1971

1955 Source Sheets



Garden City

7.5-minute, 24000
Aerial Photo Revised 1951

Topo Sheet Key

This EDR Topo Map Report is based upon the following USGS topographic map sheets.

1942 Source Sheets



Savannah

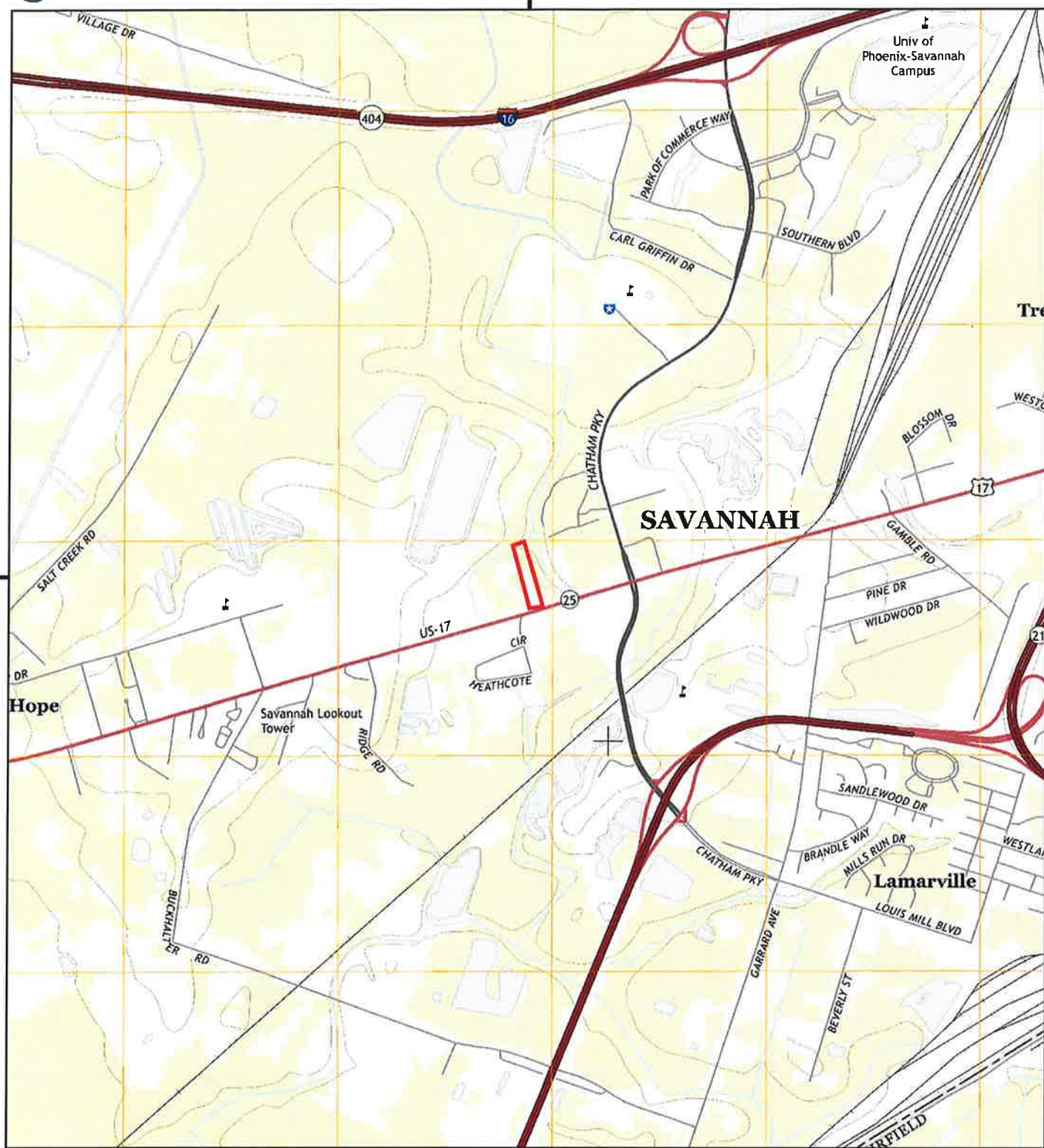
15-minute, 62500

1918 Source Sheets

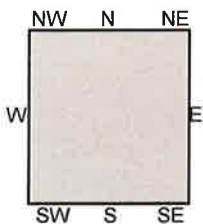


SAVANNAH

15-minute, 62500



This report includes information from the following map sheet(s).



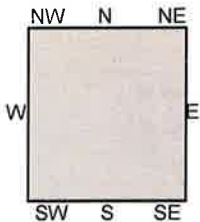
TP, Garden City, 2014, 7.5-minute

SITE NAME: A Portion of Pin. 20873 01022
ADDRESS: 4410 Ogeechee Road
Savannah, GA 31405
CLIENT: Whitaker Laboratory





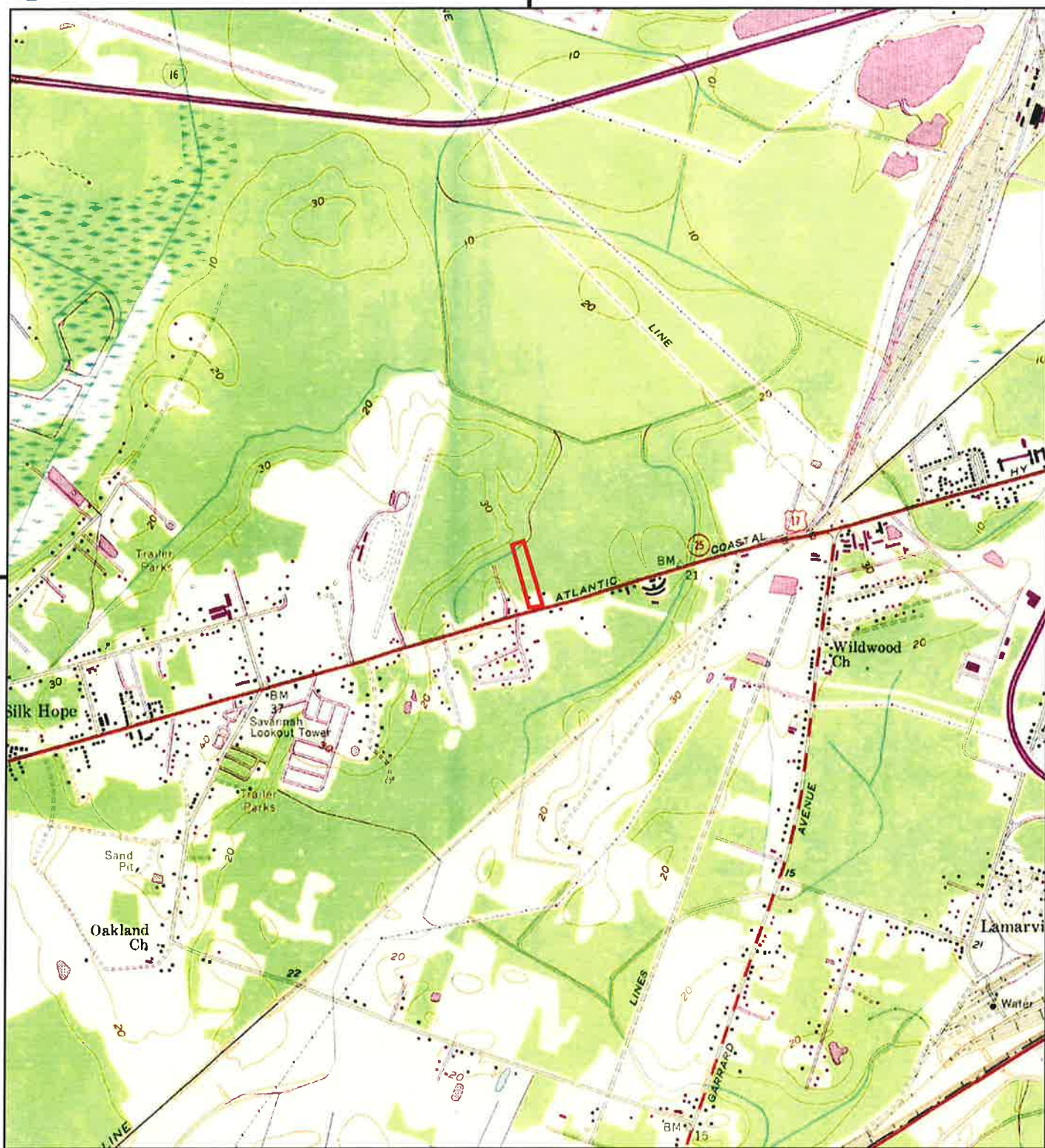
This report includes information from the following map sheet(s).



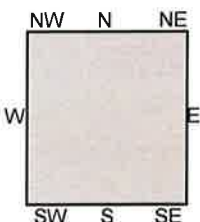

TP, Garden City, 1980, 7.5-minute

SITE NAME: A Portion of Pin. 20873 01022
ADDRESS: 4410 Ogeechee Road
Savannah, GA 31405
CLIENT: Whitaker Laboratory





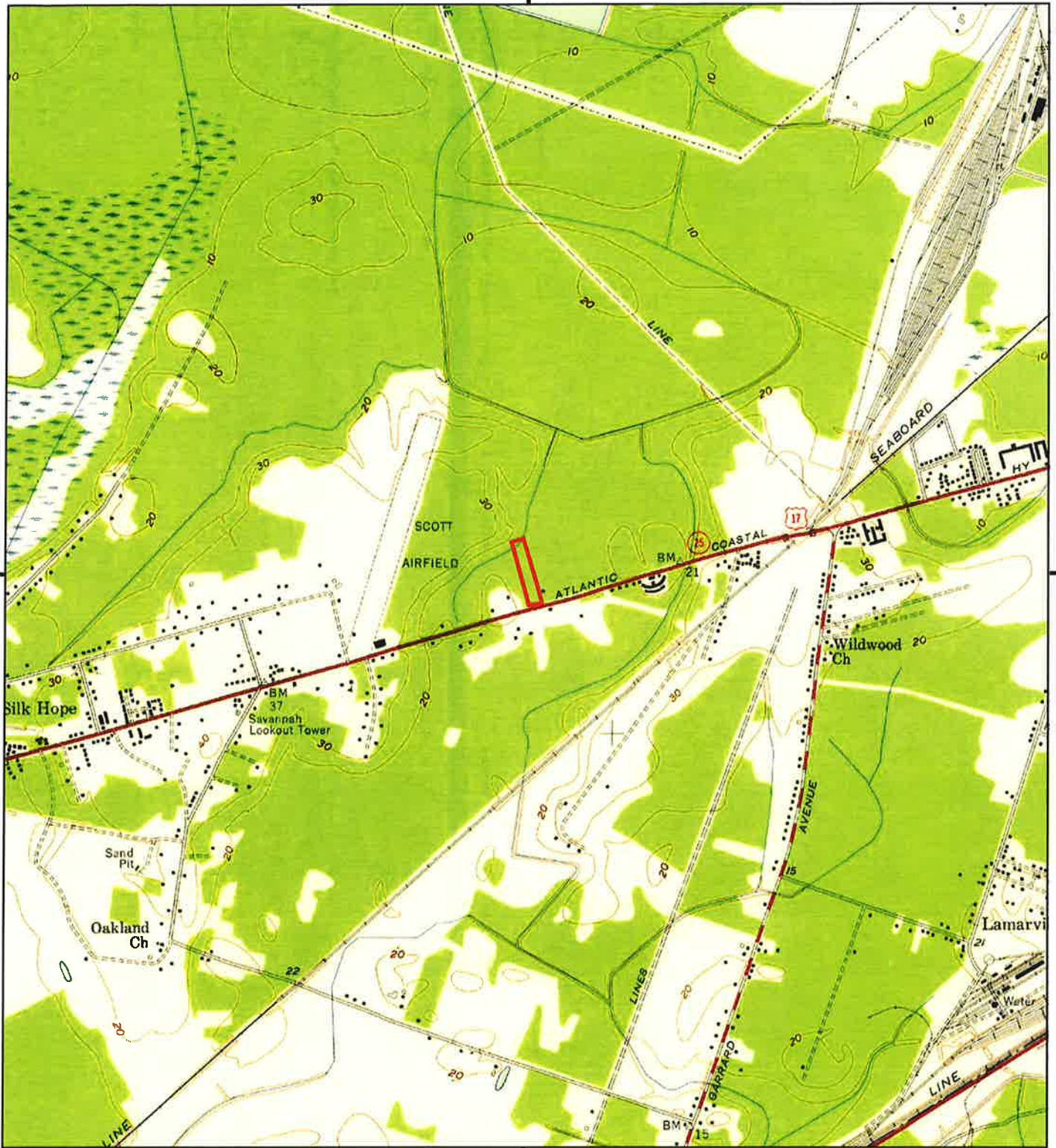
This report includes information from the following map sheet(s).



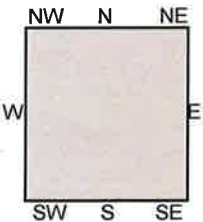

TP, Garden City, 1971, 7.5-minute

SITE NAME: A Portion of Pin. 20873 01022
ADDRESS: 4410 Ogeechee Road
Savannah, GA 31405
CLIENT: Whitaker Laboratory





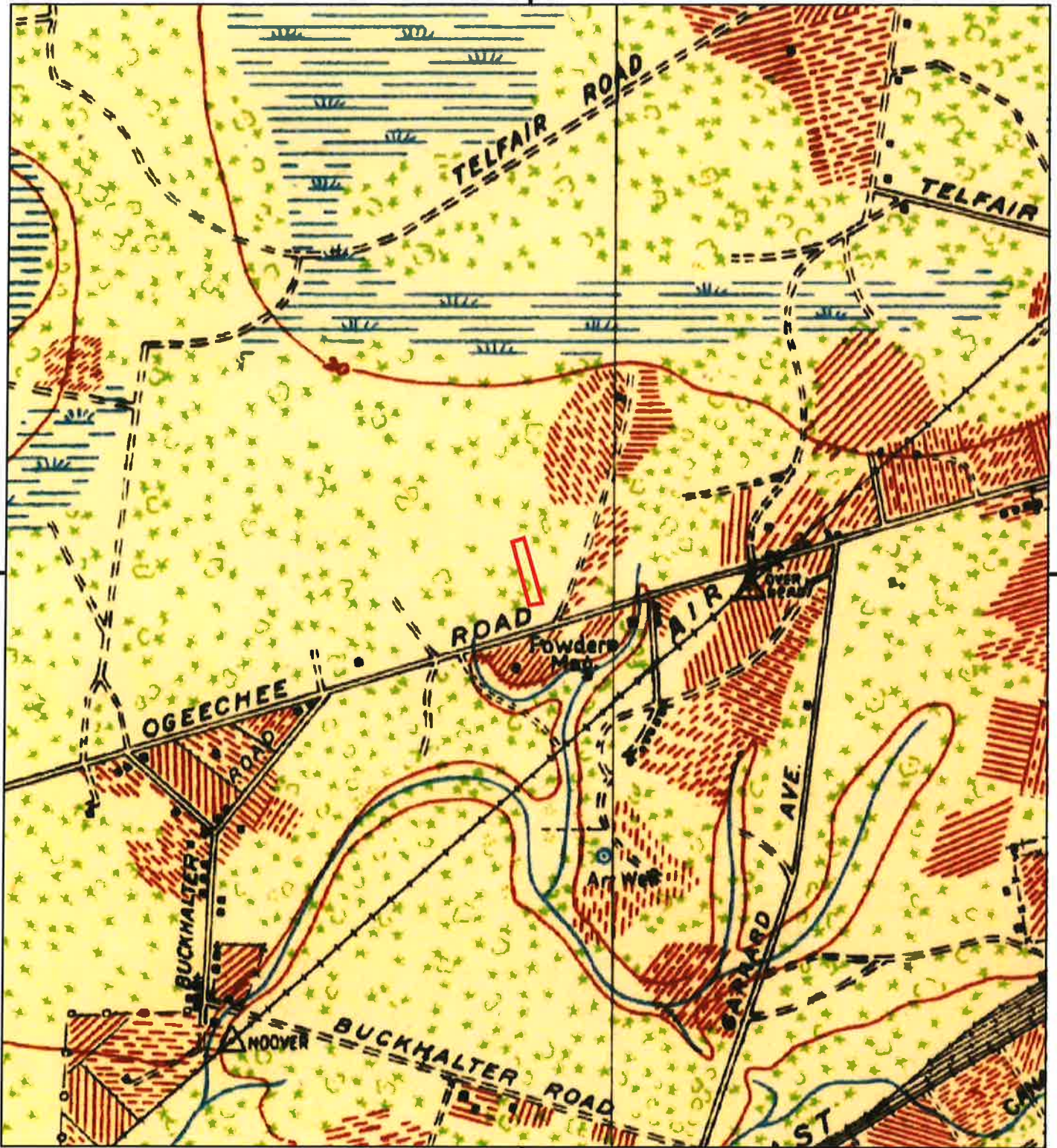
This report includes information from the following map sheet(s).



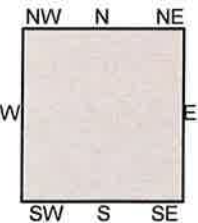
TP, Garden City, 1955, 7.5-minute

SITE NAME: A Portion of Pin. 20873 01022
ADDRESS: 4410 Ogeechee Road
Savannah, GA 31405
CLIENT: Whitaker Laboratory





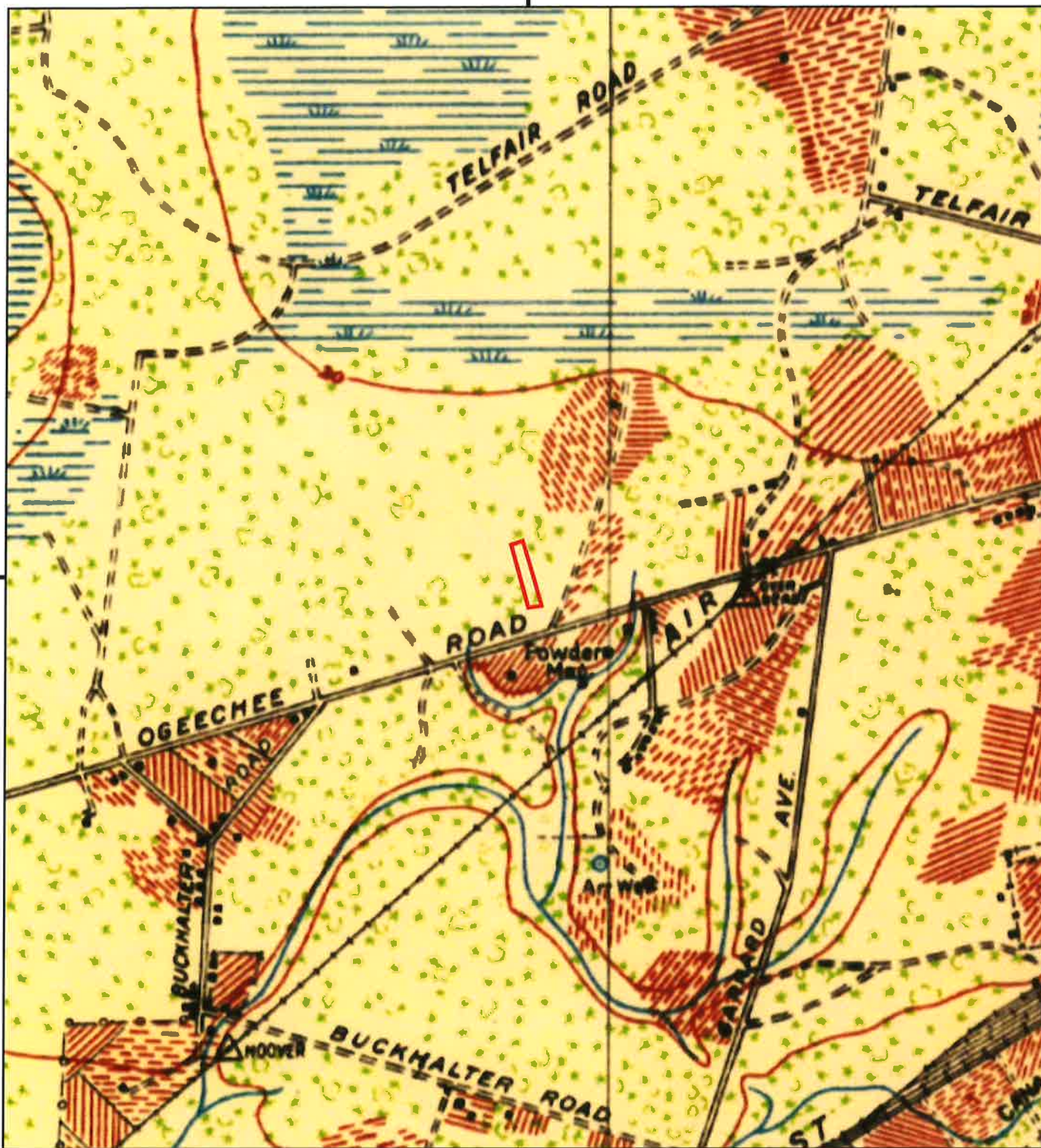
This report includes information from the following map sheet(s).



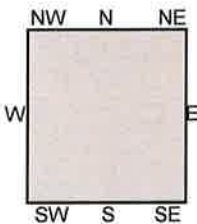
TP, Savannah, 1942, 15-minute

SITE NAME: A Portion of Pin. 20873 01022
ADDRESS: 4410 Ogeechee Road
Savannah, GA 31405
CLIENT: Whitaker Laboratory





This report includes information from the following map sheet(s).



TP, SAVANNAH, 1918, 15-minute

SITE NAME: A Portion of Pin. 20873 01022
ADDRESS: 4410 Ogeechee Road
Savannah, GA 31405
CLIENT: Whitaker Laboratory



A Portion of Pin. 20873 01022

4410 Ogeechee Road
Savannah, GA 31405

Inquiry Number: 6261831.5
November 11, 2020

The EDR-City Directory Abstract

TABLE OF CONTENTS

SECTION

Executive Summary

Findings

City Directory Images

Thank you for your business.
Please contact EDR at 1-800-352-0050
with any questions or comments.

Disclaimer - Copyright and Trademark Notice

This Report contains certain information obtained from a variety of public and other sources reasonably available to Environmental Data Resources, Inc. It cannot be concluded from this Report that coverage information for the target and surrounding properties does not exist from other sources. **NO WARRANTY EXPRESSED OR IMPLIED, IS MADE WHATSOEVER IN CONNECTION WITH THIS REPORT. ENVIRONMENTAL DATA RESOURCES, INC. SPECIFICALLY DISCLAIMS THE MAKING OF ANY SUCH WARRANTIES, INCLUDING WITHOUT LIMITATION, MERCHANTABILITY OR FITNESS FOR A PARTICULAR USE OR PURPOSE. ALL RISK IS ASSUMED BY THE USER. IN NO EVENT SHALL ENVIRONMENTAL DATA RESOURCES, INC. BE LIABLE TO ANYONE, WHETHER ARISING OUT OF ERRORS OR OMISSIONS, NEGLIGENCE, ACCIDENT OR ANY OTHER CAUSE, FOR ANY LOSS OR DAMAGE, INCLUDING, WITHOUT LIMITATION, SPECIAL, INCIDENTAL, CONSEQUENTIAL, OR EXEMPLARY DAMAGES. ANY LIABILITY ON THE PART OF ENVIRONMENTAL DATA RESOURCES, INC. IS STRICTLY LIMITED TO A REFUND OF THE AMOUNT PAID FOR THIS REPORT.** Purchaser accepts this Report "AS IS". Any analyses, estimates, ratings, environmental risk levels or risk codes provided in this Report are provided for illustrative purposes only, and are not intended to provide, nor should they be interpreted as providing any facts regarding, or prediction or forecast of, any environmental risk for any property. Only a Phase I Environmental Site Assessment performed by an environmental professional can provide information regarding the environmental risk for any property. Additionally, the information provided in this Report is not to be construed as legal advice.

Copyright 2020 by Environmental Data Resources, Inc. All rights reserved. Reproduction in any media or format, in whole or in part, of any report or map of Environmental Data Resources, Inc. or its affiliates is prohibited without prior written permission.

EDR and its logos (including Sanborn and Sanborn Map) are trademarks of Environmental Data Resources, Inc. or its affiliates. All other trademarks used herein are the property of their respective owners.

EXECUTIVE SUMMARY

DESCRIPTION

Environmental Data Resources, Inc.'s (EDR) City Directory Abstract is a screening tool designed to assist environmental professionals in evaluating potential liability on a target property resulting from past activities. EDR's City Directory Abstract includes a search and abstract of available city directory data. For each address, the directory lists the name of the corresponding occupant at five year intervals.

Business directories including city, cross reference and telephone directories were reviewed, if available, at approximately five year intervals for the years spanning 1923 through 2017. This report compiles information gathered in this review by geocoding the latitude and longitude of properties identified and gathering information about properties within 660 feet of the target property.

A summary of the information obtained is provided in the text of this report.

RECORD SOURCES

EDR's Digital Archive combines historical directory listings from sources such as Cole Information and Dun & Bradstreet. These standard sources of property information complement and enhance each other to provide a more comprehensive report.

EDR is licensed to reproduce certain City Directory works by the copyright holders of those works. The purchaser of this EDR City Directory Report may include it in report(s) delivered to a customer. Reproduction of City Directories without permission of the publisher or licensed vendor may be a violation of copyright.

Data by

infoUSA

Copyright©2008
All Rights Reserved

RESEARCH SUMMARY

The following research sources were consulted in the preparation of this report. An "X" indicates where information was identified in the source and provided in this report.

<u>Year</u>	<u>Source</u>	<u>TP</u>	<u>Adjoining</u>	<u>Text Abstract</u>	<u>Source Image</u>
2017	Cole Information Services	-	X	X	-
2014	Cole Information Services	-	X	X	-
2009	Cole Information Services	-	X	X	-
2005	Polk City Directories	-	X	X	X
2004	Cole Information Services	-	X	X	-
1999	Cole Information Services	-	X	X	-
1997	The Polk Company	-	X	X	X
	The Polk Company	X	X	X	X
1995	R. L. Polk Co.	-	X	X	X
	R. L. Polk Co.	X	X	X	X
1994	Cole Information Services	-	X	X	-
	Cole Information Services	X	X	X	-

EXECUTIVE SUMMARY

<u>Year</u>	<u>Source</u>	<u>IP</u>	<u>Adjoining</u>	<u>Text Abstract</u>	<u>Source Image</u>
1990	R. L. Polk Co.	-	X	X	X
	R. L. Polk Co.	X	X	X	X
1985	R. L. Polk Co.	-	X	X	X
1980	R. L. Polk Co.	-	X	X	X
1975	R. L. Polk Co.	-	X	X	X
1970	R. L. Polk Co.	-	-	-	-
1965	R. L. Polk Co.	-	-	-	-
1961	R. L. Polk Co.	-	-	-	-
1957	R. L. Polk Co.	-	-	-	-
1951	R. L. Polk Co.	-	-	-	-
1942	Luke P. Pettus	-	-	-	-
1938	Luke P. Pettus	-	-	-	-
1932	R. L. Polk Co.	-	-	-	-
1928	Luke P. Pettus	-	-	-	-
1923	The Savannah Directory Publishing Co.	-	-	-	-

RECORD SOURCES

EDR's Digital Archive combines historical directory listings from sources such as Cole Information and Dun & Bradstreet. These standard sources of property information complement and enhance each other to provide a more comprehensive report.

EDR is licensed to reproduce certain City Directory works by the copyright holders of those works. The purchaser of this EDR City Directory Report may include it in report(s) delivered to a customer. Reproduction of City Directories without permission of the publisher or licensed vendor may be a violation of copyright.

Data by

*info*USA®

Copyright©2008
All Rights Reserved

FINDINGS

TARGET PROPERTY INFORMATION

ADDRESS

4410 Ogeechee Road
Savannah, GA 31405

FINDINGS DETAIL

Target Property research detail.

OGEECHEE RD

4410 OGEECHEE RD

<u>Year</u>	<u>Uses</u>	<u>Source</u>	
1997	Vacant	The Polk Company	Image pg. A2
1995	SAVANNAH AUTO MART buy sell trade veh	R. L. Polk Co.	Image pg. A3
1994	SAVANNAH AUTO MART	Cole Information Services	
1990	Jack Motors	R. L. Polk Co.	Image pg. A4

FINDINGS

ADJOINING PROPERTY DETAIL

The following Adjoining Property addresses were researched for this report. Detailed findings are provided for each address.

OGEECHEE RD

4321 OGEECHEE RD

<u>Year</u>	<u>Uses</u>	<u>Source</u>	
1980	Georgia Auto Parts & Supply	R. L. Polk Co.	Image pg. A6
1975	Hodges Nursery & Garden Center	R. L. Polk Co.	Image pg. A7

4323 OGEECHEE RD

<u>Year</u>	<u>Uses</u>	<u>Source</u>	
2017	SHERWINWILLIAMS	Cole Information Services	
2014	SHERWINWILLIAMS PAINT STORE	Cole Information Services	
2009	SHERWIN WILLIAMS CO	Cole Information Services	
2005	SHERWIN WILLIAMS PAINTS	Polk City Directories	Image pg. A1
	paint whol	Polk City Directories	Image pg. A1
2004	SHERWIN WILLIAMS	Cole Information Services	
1999	SHERWIN WILLIAMS COMPANY	Cole Information Services	
1997	Vacant	The Polk Company	Image pg. A2
1995	BEAN DOUG SIGNS INC	R. L. Polk Co.	Image pg. A3
1994	DOUG BEAN SIGNS INC	Cole Information Services	
1990	Bean Doug Signs Inc	R. L. Polk Co.	Image pg. A4

4325 OGEECHEE RD

<u>Year</u>	<u>Uses</u>	<u>Source</u>	
2017	YES GUARANTEED AUTO FINANCING	Cole Information Services	
	YES GUARANTEED AUTO	Cole Information Services	
2014	YES GUARANTEED AUTO FINANCING	Cole Information Services	
2005	HOLMES AUTO SALES auto dirs	Polk City Directories	Image pg. A1
	used cars	Polk City Directories	Image pg. A1
2004	NEVIN LEWIS	Cole Information Services	
	JOYNERS AUTO WORLD	Cole Information Services	
1999	JOYNERS AUTO WORLD	Cole Information Services	
1997	JOYNERS AUTO WORLD used car dir	The Polk Company	Image pg. A2
1995	AMERICAN AUTO PAWN INC auto pawnbrokers	R. L. Polk Co.	Image pg. A3
1990	Jefres Auto Sales	R. L. Polk Co.	Image pg. A4

FINDINGS

4333 OGEECHEE RD

<u>Year</u>	<u>Uses</u>	<u>Source</u>	
2017	COUNT IT ALL JOY MINISTRIES	Cole Information Services	
2014	COUNT IT ALL JOY MINISTRIES	Cole Information Services	
	GATHERING & WORSHIP CENTER CHURCH	Cole Information Services	
2009	COUNT IT ALL JOY MINISTRIES	Cole Information Services	
2005	religious org	Polk City Directories	Image pg. A1
	COUNT IT ALL JOY MINISTRIES	Polk City Directories	Image pg. A1
1995	JEFRES restr	R. L. Polk Co.	Image pg. A3
1994	JEFRES AUTO SALES	Cole Information Services	
	JEFRES RESTAURANT	Cole Information Services	
	CONSTRUCTION ADVOCATS	Cole Information Services	
1990	Jefres restr	R. L. Polk Co.	Image pg. A4
1985	Jefres restr	R. L. Polk Co.	Image pg. A5
1980	Jefres restr	R. L. Polk Co.	Image pg. A6

4337 OGEECHEE RD

<u>Year</u>	<u>Uses</u>	<u>Source</u>	
2017	HERTZ	Cole Information Services	
	HERNANDEZ COLLISION CENTER	Cole Information Services	
2014	HERTZ	Cole Information Services	
	HERNANDEZ AUTO BODY SHOP	Cole Information Services	
2005	MECHANIC SHP glass	Polk City Directories	Image pg. A1
	HERNANDEZ COLLISION CTR	Polk City Directories	Image pg. A1
	HERNANDEZ GLASS	Polk City Directories	Image pg. A1
	auto body rpr & painting	Polk City Directories	Image pg. A1
2004	HIGDONS COLLISION CTR INC	Cole Information Services	
1997	Vacant	The Polk Company	Image pg. A2
	Cosby Jesse M & Jane A	The Polk Company	Image pg. A2
1995	Cosby Jesse M & Jane C E+ A	R. L. Polk Co.	Image pg. A3
	b Not Verified	R. L. Polk Co.	Image pg. A3
1994	COSBY, JESSE M	Cole Information Services	
1990	Cosby Jesse M	R. L. Polk Co.	Image pg. A4
1985	Googe Oscar	R. L. Polk Co.	Image pg. A5
	Cosby Jesse M	R. L. Polk Co.	Image pg. A5
1980	Woods Paul F Jr	R. L. Polk Co.	Image pg. A6

FINDINGS

4343 OGEECHEE RD

<u>Year</u>	<u>Uses</u>	<u>Source</u>	
2009	JAMES MOORE	Cole Information Services	
1990	Vacant	R. L. Polk Co.	Image pg. A4
1985	Crystal Wrecker Service	R. L. Polk Co.	Image pg. A5

4360 OGEECHEE RD

<u>Year</u>	<u>Uses</u>	<u>Source</u>	
2017	PARKWAY CHURCH OF CHRIST	Cole Information Services	
2014	PARKWAY CHURCH OF CHRIST	Cole Information Services	
2009	PARKWAY CHURCH OF CHRIST	Cole Information Services	
2005	PARKWAY CHURCH OF CHRIST churches	Polk City Directories Polk City Directories	Image pg. A1 Image pg. A1

4385 OGEECHEE RD

<u>Year</u>	<u>Uses</u>	<u>Source</u>
2017	SAVANNAH TIRE	Cole Information Services
2014	SAVANNAH TIRE	Cole Information Services

4395 OGEECHEE RD

<u>Year</u>	<u>Uses</u>	<u>Source</u>
2017	KEN & CANDIS B B Q	Cole Information Services
	NEW YORK SALON	Cole Information Services
	BEAUTY & MORE	Cole Information Services
	YUMMY CAFE	Cole Information Services
	LOJ MINISTRIES	Cole Information Services
	MBA FOOTWEAR SOLUTIONS & MORE	Cole Information Services
	LIQUOR DEPOT	Cole Information Services
	BEAUTY & MORE LLC	Cole Information Services
	SAVANNAH CHURCH OF CHRIST	Cole Information Services
	2014	BEAUTY & MORE LLC
LIQUOR DEPOT		Cole Information Services
YUMMY CAFE		Cole Information Services
G A NAILS		Cole Information Services
MBA FOOTWEAR SOLUTIONS & MORE		Cole Information Services
KEN & KANDIS BBQ		Cole Information Services
NEW YORK SALON		Cole Information Services
CAFE YUMMY		Cole Information Services
KEN & CANDIS B B Q	Cole Information Services	

FINDINGS

4401 OGEECHEE RD

<u>Year</u>	<u>Uses</u>	<u>Source</u>	
2014	MARTHA MOORE	Cole Information Services	
2009	DONIHUE WATERS	Cole Information Services	
	THE WEATHER DR INC	Cole Information Services	
2005	ENVIRONMENTAL LEAF	Polk City Directories	Image pg. A1
	landscape contractors	Polk City Directories	Image pg. A1
	Fritts Bruce	Polk City Directories	Image pg. A1
	WEATHER DOCTORS heating	Polk City Directories	Image pg. A1
	contractors	Polk City Directories	Image pg. A1
	B No Current Listing	Polk City Directories	Image pg. A1
	C Williams Wendy	Polk City Directories	Image pg. A1
	D No Current Listing	Polk City Directories	Image pg. A1
2004	THE WEATHER DRS INC	Cole Information Services	
	DENNIS THOMPSON	Cole Information Services	
	ENVIRONMENTAL LEAF	Cole Information Services	
1999	17 SOUTH ANTIQUES	Cole Information Services	
1997	WEATHER DOCTORS THE air condtg equip sis serv	The Polk Company	Image pg. A2
	SEVENTEEN SOUTH ANTIQUES antique drs	The Polk Company	Image pg. A2
	b Fritts Bruce	The Polk Company	Image pg. A2
	c 4401d Vacant 2 Hses	The Polk Company	Image pg. A2
	e Poole James	The Polk Company	Image pg. A2
	Vacant	The Polk Company	Image pg. A2
	Jenkins Edward	The Polk Company	Image pg. A2
1995	WEATHER DOCTORS THE air condtg equip sis & serv	R. L. Polk Co.	Image pg. A3
	b Fritts Bruce	R. L. Polk Co.	Image pg. A3
	c 4401 Vacant 4 Hses	R. L. Polk Co.	Image pg. A3
1994	FRITTS, BRUCE	Cole Information Services	
	WEATHER DOCTORS	Cole Information Services	
1990	Weather Doctors the air condtg equip sis & serv	R. L. Polk Co.	Image pg. A4
	General Appliance Service Co	R. L. Polk Co.	Image pg. A4
	b 4401c Vacant 2 Hses	R. L. Polk Co.	Image pg. A4
	dMedina Jesse	R. L. Polk Co.	Image pg. A4
	e 4401 Vacant 2 Hses	R. L. Polk Co.	Image pg. A4
1985	Weather Doctors The air condtg equip sis & serv	R. L. Polk Co.	Image pg. A5
	a Johnson Kenneth	R. L. Polk Co.	Image pg. A5

FINDINGS

<u>Year</u>	<u>Uses</u>	<u>Source</u>	
1985	b Vacant	R. L. Polk Co.	Image pg. A5
	c Ribbey Wayne G	R. L. Polk Co.	Image pg. A5
	d Vacant	R. L. Polk Co.	Image pg. A5
	e Connor Kenneth H	R. L. Polk Co.	Image pg. A5
	Cook Stanley	R. L. Polk Co.	Image pg. A5
1980	Weather Doctors The air condtg	R. L. Polk Co.	Image pg. A6
	equip sis & serv	R. L. Polk Co.	Image pg. A6
	a Davis Alvin	R. L. Polk Co.	Image pg. A6
	b Smithson	R. L. Polk Co.	Image pg. A6
1975	c Nealey David	R. L. Polk Co.	Image pg. A6
	Bellaire Mobile Home Sales	R. L. Polk Co.	Image pg. A7
	Weather Doctors The	R. L. Polk Co.	Image pg. A7

4402 OGEECHEE RD

<u>Year</u>	<u>Uses</u>	<u>Source</u>	
2017	RICHARD SCOTT	Cole Information Services	
	JAMES JENKINS	Cole Information Services	
2014	JAMES JENKINS	Cole Information Services	
	RICHARD SCOTT	Cole Information Services	
2009	RICHARD SCOTT	Cole Information Services	
	EDWARD JENKINS	Cole Information Services	
2005	Jenkins Edward A	Polk City Directories	Image pg. A1
	Jenkins Leila N	Polk City Directories	Image pg. A1
2004	RICHARD SCOTT	Cole Information Services	
1999	RICHARD SCOTT	Cole Information Services	
	LEILA JENKINS	Cole Information Services	
1995	Jenkins James W 1+ A	R. L. Polk Co.	Image pg. A3
	Jenkins Lelia W	R. L. Polk Co.	Image pg. A3
	Jenkins Edward A	R. L. Polk Co.	Image pg. A3
1994	JENKINS, JAMES W	Cole Information Services	
	SCOTT, RICHARD	Cole Information Services	
1990	Jenkins Jas W	R. L. Polk Co.	Image pg. A4
1985	Jenkins Jas W	R. L. Polk Co.	Image pg. A5
1980	Jenkins Emory E	R. L. Polk Co.	Image pg. A6
1975	Jenkins Emory E	R. L. Polk Co.	Image pg. A7

4404 OGEECHEE RD

<u>Year</u>	<u>Uses</u>	<u>Source</u>	
1990	Vacant	R. L. Polk Co.	Image pg. A4

FINDINGS

<u>Year</u>	<u>Uses</u>	<u>Source</u>	
1985	Vacant	R. L. Polk Co.	Image pg. A5
1980	Kelly Motors Inc	R. L. Polk Co.	Image pg. A6
1975	Easy Living Mobile Homes	R. L. Polk Co.	Image pg. A7

4405 OGEECHEE RD

<u>Year</u>	<u>Uses</u>	<u>Source</u>	
2014	OCCUPANT UNKNOWN	Cole Information Services	
1997	Vacant	The Polk Company	Image pg. A2
1995	Vacant	R. L. Polk Co.	Image pg. A3
1990	No Return	R. L. Polk Co.	Image pg. A4
1985	No Return	R. L. Polk Co.	Image pg. A5
1980	Jenkins Robert Auto Repair Service	R. L. Polk Co.	Image pg. A6
	Jenkins Robt	R. L. Polk Co.	Image pg. A6
1975	Jenkins Robert Auto Repair Service	R. L. Polk Co.	Image pg. A7

4409 OGEECHEE RD

<u>Year</u>	<u>Uses</u>	<u>Source</u>	
2017	SULLIVANS BILL TRAILER REPAIR	Cole Information Services	
2014	SULLIVANS BILL TRAILER REPAIR	Cole Information Services	
2009	FIRE DEPARTMENT INC	Cole Information Services	
2005	Sullivan Bill C 201 A	Polk City Directories	Image pg. A1
	Sullivan Timothy M	Polk City Directories	Image pg. A1
	REPAIR trailers rpr & serv	Polk City Directories	Image pg. A1
	BILL SULLIVANS TRAILER	Polk City Directories	Image pg. A1
1997	SULLIVAN BILL & SONS trailer repr	The Polk Company	Image pg. A2
1995	SULLIVAN BILL & SONS trailer repr i	R. L. Polk Co.	Image pg. A3
1994	BLACK, LAURA A	Cole Information Services	
	SULLIVAN, BILL C	Cole Information Services	
1990	Seventh District Volunteer Fire Department Inc	R. L. Polk Co.	Image pg. A4
	Sullivan Wm	R. L. Polk Co.	Image pg. A4
	Sullivan Bill & Sons trir repr	R. L. Polk Co.	Image pg. A4
1985	Department Inc	R. L. Polk Co.	Image pg. A5
	Seventh District Volunteer Fire	R. L. Polk Co.	Image pg. A5
	Sullivan Wm	R. L. Polk Co.	Image pg. A5
	Sullivan Bill & Sons truck repr	R. L. Polk Co.	Image pg. A5
1980	Newton James L	R. L. Polk Co.	Image pg. A6
	Department Inc	R. L. Polk Co.	Image pg. A6
	Seventh District Volunteer Fire	R. L. Polk Co.	Image pg. A6

FINDINGS

<u>Year</u>	<u>Uses</u>	<u>Source</u>	
1980	Sullivan Wm	R. L. Polk Co.	Image pg. A6
	Sullivans Bill Trailer Repair	R. L. Polk Co.	Image pg. A6
1975	Sullivan Bill	R. L. Polk Co.	Image pg. A7
	Sullivans Bill Trailer Repair	R. L. Polk Co.	Image pg. A7

4411 OGEECHEE RD

<u>Year</u>	<u>Uses</u>	<u>Source</u>	
2014	OCCUPANT UNKNOWN	Cole Information Services	
2005	No Current Listing	Polk City Directories	Image pg. A1
2004	WILLIAM SULLIVAN	Cole Information Services	
1995	Sullivan William E Jr & Patti A MI A	R. L. Polk Co.	Image pg. A3
	Sullivan Patti A	R. L. Polk Co.	Image pg. A3
1990	Sullivan Bill Jr	R. L. Polk Co.	Image pg. A4
1985	Sullivan Billy Jr	R. L. Polk Co.	Image pg. A5
1980	Sullivan Billy Jr	R. L. Polk Co.	Image pg. A6
1975	Sullivan Billy Jr	R. L. Polk Co.	Image pg. A7

4423 OGEECHEE RD

<u>Year</u>	<u>Uses</u>	<u>Source</u>	
2014	EVELYN PADGETT	Cole Information Services	
2009	EVELYN PADGETT	Cole Information Services	

FINDINGS

ADJOINING PROPERTY: ADDRESSES NOT IDENTIFIED IN RESEARCH SOURCE

The following Adjoining Property addresses were researched for this report, and the addresses were not identified in research source.

<u>Address Researched</u>	<u>Address Not Identified in Research Source</u>
4321 OGEECHEE RD	2017, 2014, 2009, 2005, 2004, 1999, 1997, 1995, 1994, 1990, 1985, 1970, 1965, 1961, 1957, 1951, 1942, 1938, 1932, 1928, 1923
4323 OGEECHEE RD	2017, 2014, 2009, 2004, 1999, 1994, 1985, 1980, 1975, 1970, 1965, 1961, 1957, 1951, 1942, 1938, 1932, 1928, 1923
4323 OGEECHEE RD	2005, 1997, 1995, 1990, 1985, 1980, 1975, 1970, 1965, 1961, 1957, 1951, 1942, 1938, 1932, 1928, 1923
4325 OGEECHEE RD	2009, 2005, 1997, 1995, 1994, 1990, 1985, 1980, 1975, 1970, 1965, 1961, 1957, 1951, 1942, 1938, 1932, 1928, 1923
4325 OGEECHEE RD	2017, 2014, 2009, 2004, 1999, 1994, 1985, 1980, 1975, 1970, 1965, 1961, 1957, 1951, 1942, 1938, 1932, 1928, 1923
4333 OGEECHEE RD	2017, 2014, 2009, 2004, 1999, 1997, 1994, 1975, 1970, 1965, 1961, 1957, 1951, 1942, 1938, 1932, 1928, 1923
4333 OGEECHEE RD	2005, 2004, 1999, 1997, 1995, 1990, 1985, 1980, 1975, 1970, 1965, 1961, 1957, 1951, 1942, 1938, 1932, 1928, 1923
4337 OGEECHEE RD	2009, 2005, 1999, 1997, 1995, 1990, 1985, 1980, 1975, 1970, 1965, 1961, 1957, 1951, 1942, 1938, 1932, 1928, 1923
4337 OGEECHEE RD	2017, 2014, 2009, 2004, 1999, 1994, 1975, 1970, 1965, 1961, 1957, 1951, 1942, 1938, 1932, 1928, 1923
4343 OGEECHEE RD	2017, 2014, 2009, 2005, 2004, 1999, 1997, 1995, 1994, 1980, 1975, 1970, 1965, 1961, 1957, 1951, 1942, 1938, 1932, 1928, 1923
4343 OGEECHEE RD	2017, 2014, 2005, 2004, 1999, 1997, 1995, 1994, 1990, 1985, 1980, 1975, 1970, 1965, 1961, 1957, 1951, 1942, 1938, 1932, 1928, 1923
4360 OGEECHEE RD	2005, 2004, 1999, 1997, 1995, 1994, 1990, 1985, 1980, 1975, 1970, 1965, 1961, 1957, 1951, 1942, 1938, 1932, 1928, 1923
4360 OGEECHEE RD	2017, 2014, 2009, 2004, 1999, 1997, 1995, 1994, 1990, 1985, 1980, 1975, 1970, 1965, 1961, 1957, 1951, 1942, 1938, 1932, 1928, 1923
4385 OGEECHEE RD	2009, 2005, 2004, 1999, 1997, 1995, 1994, 1990, 1985, 1980, 1975, 1970, 1965, 1961, 1957, 1951, 1942, 1938, 1932, 1928, 1923
4395 OGEECHEE RD	2009, 2005, 2004, 1999, 1997, 1995, 1994, 1990, 1985, 1980, 1975, 1970, 1965, 1961, 1957, 1951, 1942, 1938, 1932, 1928, 1923
4401 OGEECHEE RD	2017, 2005, 1997, 1995, 1990, 1985, 1980, 1975, 1970, 1965, 1961, 1957, 1951, 1942, 1938, 1932, 1928, 1923
4401 OGEECHEE RD	2017, 2014, 2009, 2004, 1999, 1994, 1970, 1965, 1961, 1957, 1951, 1942, 1938, 1932, 1928, 1923
4402 OGEECHEE RD	2017, 2014, 2009, 2004, 1999, 1997, 1994, 1970, 1965, 1961, 1957, 1951, 1942, 1938, 1932, 1928, 1923
4402 OGEECHEE RD	2005, 1997, 1995, 1990, 1985, 1980, 1975, 1970, 1965, 1961, 1957, 1951, 1942, 1938, 1932, 1928, 1923
4404 OGEECHEE RD	2017, 2014, 2009, 2005, 2004, 1999, 1997, 1995, 1994, 1970, 1965, 1961, 1957, 1951, 1942, 1938, 1932, 1928, 1923
4405 OGEECHEE RD	2017, 2014, 2009, 2005, 2004, 1999, 1994, 1970, 1965, 1961, 1957, 1951, 1942, 1938, 1932, 1928, 1923

FINDINGS

Address Researched

4405 OGEECHEE RD

4409 OGEECHEE RD

4409 OGEECHEE RD

4411 OGEECHEE RD

4411 OGEECHEE RD

4423 OGEECHEE RD

Address Not Identified in Research Source

2017, 2009, 2005, 2004, 1999, 1997, 1995, 1994, 1990, 1985, 1980, 1975, 1970, 1965, 1961, 1957, 1951, 1942, 1938, 1932, 1928, 1923

2005, 2004, 1999, 1997, 1995, 1990, 1985, 1980, 1975, 1970, 1965, 1961, 1957, 1951, 1942, 1938, 1932, 1928, 1923

2017, 2014, 2009, 2004, 1999, 1994, 1970, 1965, 1961, 1957, 1951, 1942, 1938, 1932, 1928, 1923

2017, 2009, 2005, 1999, 1997, 1995, 1994, 1990, 1985, 1980, 1975, 1970, 1965, 1961, 1957, 1951, 1942, 1938, 1932, 1928, 1923

2017, 2014, 2009, 2004, 1999, 1997, 1994, 1970, 1965, 1961, 1957, 1951, 1942, 1938, 1932, 1928, 1923

2017, 2005, 2004, 1999, 1997, 1995, 1994, 1990, 1985, 1980, 1975, 1970, 1965, 1961, 1957, 1951, 1942, 1938, 1932, 1928, 1923

TARGET PROPERTY: ADDRESS NOT IDENTIFIED IN RESEARCH SOURCE

The following Target Property addresses were researched for this report, and the addresses were not identified in the research source.

Address Researched

4410 Ogeechee Road

Address Not Identified in Research Source

2017, 2014, 2009, 2005, 2004, 1999, 1985, 1980, 1975, 1970, 1965, 1961, 1957,
1951, 1942, 1938, 1932, 1928, 1923

Source Page Images Appendix

GEECHEE RD 2005

Polk City Directories Now on the Internet @ www.citydirectory.com

NEW NEIGHBOR



6023 Gogechee Road Savannah, GA 31419

Chapman Painting Contractors, Inc. INTERIOR and EXTERIOR Pressure Cleaning — Carpentry Residential — Commercial

Phone: 927-2345 FAX 927-4039

OGEECHEE RD Cont'd
A BROOKS AUTO PARTS auto parts & sup- retail-hm
3822 @ Crouso Pym M
GUEST HOUSE hotels & motels
3823 @ Cross Emmanuel 912-236-2070
HOME BEAUTIES gift shops
3824 @ 912-234-8001
LOC UNLOCK locks & locksmiths
3825 SOUTHERN EQUIPMENT GOLF CARS-IND golf cars & carts
3830 LUCKY'S VACUUM CLEANER vacuum cleaners-rpr & parts
3831 WILKES BODY SHOP auto body-rpr & painting
3812 OGEECHEE CHEVROLET serv stations-gasoline & oil
3813 @ 912-231-1223
3814 @ 912-231-0228
3815 @ 912-231-0228
3816 @ 912-231-0228
3817 @ 912-231-0228
3818 @ 912-231-0228
3819 @ 912-231-0228
3820 @ 912-231-0228
3821 @ 912-231-0228
3822 @ 912-231-0228
3823 @ 912-231-0228
3824 @ 912-231-0228
3825 @ 912-231-0228
3826 @ 912-231-0228
3827 @ 912-231-0228
3828 @ 912-231-0228
3829 @ 912-231-0228
3830 @ 912-231-0228
3831 @ 912-231-0228
3832 @ 912-231-0228
3833 @ 912-231-0228
3834 @ 912-231-0228
3835 @ 912-231-0228
3836 @ 912-231-0228
3837 @ 912-231-0228
3838 @ 912-231-0228
3839 @ 912-231-0228
3840 @ 912-231-0228
3841 @ 912-231-0228
3842 @ 912-231-0228
3843 @ 912-231-0228
3844 @ 912-231-0228
3845 @ 912-231-0228
3846 @ 912-231-0228
3847 @ 912-231-0228
3848 @ 912-231-0228
3849 @ 912-231-0228
3850 @ 912-231-0228
3851 @ 912-231-0228
3852 @ 912-231-0228
3853 @ 912-231-0228
3854 @ 912-231-0228
3855 @ 912-231-0228
3856 @ 912-231-0228
3857 @ 912-231-0228
3858 @ 912-231-0228
3859 @ 912-231-0228
3860 @ 912-231-0228
3861 @ 912-231-0228
3862 @ 912-231-0228
3863 @ 912-231-0228
3864 @ 912-231-0228
3865 @ 912-231-0228
3866 @ 912-231-0228
3867 @ 912-231-0228
3868 @ 912-231-0228
3869 @ 912-231-0228
3870 @ 912-231-0228
3871 @ 912-231-0228
3872 @ 912-231-0228
3873 @ 912-231-0228
3874 @ 912-231-0228
3875 @ 912-231-0228
3876 @ 912-231-0228
3877 @ 912-231-0228
3878 @ 912-231-0228
3879 @ 912-231-0228
3880 @ 912-231-0228
3881 @ 912-231-0228
3882 @ 912-231-0228
3883 @ 912-231-0228
3884 @ 912-231-0228
3885 @ 912-231-0228
3886 @ 912-231-0228
3887 @ 912-231-0228
3888 @ 912-231-0228
3889 @ 912-231-0228
3890 @ 912-231-0228
3891 @ 912-231-0228
3892 @ 912-231-0228
3893 @ 912-231-0228
3894 @ 912-231-0228
3895 @ 912-231-0228
3896 @ 912-231-0228
3897 @ 912-231-0228
3898 @ 912-231-0228
3899 @ 912-231-0228
3900 @ 912-231-0228

OGEECHEE RD Cont'd
BEASLEY KAWASAKI motorcycles & motor scooters
BEASLEY MOTOR CO INC
POLARIS electric motors-dns/rpr
3416 ENMARK STATIONS svw stations-gasoline & oil
3423 SHERWIN-WILLIAMS PAINTS paint-whol
3425 HOLMES AUTO SALES auto dis-used cars
3433 COUNT IT ALL JOY MINISTRIES religious org
3437 HERNANDEZ COLLISION CTR auto body-rpr & painting
HERNANDEZ GLASS & MECHANIC SHP glass
3480 PARKWAY CHURCH OF CHRIST churches
3401 ENVIRONMENTAL LEAF landscape contractors
3402 @ 912-236-0457
3403 @ 912-234-0209
WEATHER DOCTORS heating contractors
3404 @ 912-234-6281
3405 @ 912-234-6281
C Williams Wendy
3411 @ 912-341-8208
D No Current Listing
3402 Jenkins Letta N
3403 @ 912-236-3073
Jenkins Edward A
3404 @ 912-236-3073
3405 BILL SULLIVAN'S TRAILER REPAIR trailers-rpr & serv
Sullivan Bill C
3411 No Current Listing
3403 ACTION BONDING bonds-bail
ALEXANDER BONDING CO bonds-bail
3404 @ 912-236-4472
LINDA'S ROOMS BONES AGAIN furniture-used
3405 @ 912-234-0423
Mason Ralph R
3406 @ 912-236-4048
1A No Current Listing
1B Jenkins Earl W
3407 @ 912-790-7127
2-28 No Current Listing (2 Apts)
3 Nicodemus Dennis M & Deborah L
3408 @ 912-236-7652
4-27 No Current Listing (18 Apts)
331 Springfield Joe
3409 @ 912-236-5208
38-38 No Current Listing (2 Apts)
131 Cope Barbara P
3410 @ 912-447-0593
4505 1/2 No Current Listing
4506 Cone John T
3411 @ 912-232-1645
4507 Spiras Walter W
3412 @ 912-231-9758
4508 Clark David F
3413 @ 912-236-4170
4512 WILSON MACHINERY INC genl contractors
4513 HANSON PIPE & PRODUCTS concrete prod-ex block & brick
4514 D & P UTILITY CONSTRUCTION genl contractors
EASTERN TRAVEL CTR INC truck canopies, caps & shells
4521 O'Berry Bessie D
4522 METZ CRAFTS INC roofing contractors
4524 CUSTOM QUALITY INSULATION refractories
INDUSTRIAL CONVEYOR BELT SYST conveyors & conveying equip
MAC ALJON-SOL INC mechanical contractors
3426 K MACHINE & MECHANICAL CONTRS mach shops
3427 Bell Frances J
4 Boyette Ruel D
A Holder Lori
B Odum Clinton J
C Reagan Imgard L
D Williams Geneva A & Spencer C
E Fortner Mike
E Fortner Donna E
G - B No Current Listing (2 Apts)
4528 Mincoy Barbara

OGEECHEE RD Cont'd
4532 A & G PAWN & JEWELRY pawnbrokers
COASTAL SELF STORAGE INC storage-household & commercial
FRANKIE'S DRYWALL dry wall contractors
4507 Wilson Glida J & Jack O
4608 EASTERN FURNITURE MART furniture-dirs-retail
4617 Clinton James L
4618 @ 912-233-0536
Clinton Doris E
4619 No Current Listing
4620 Holmyr Dana S
4621 Padgett Ben T III & Robyn R
4623 DIXIE POST CARDS & SOUVENIR post cards-whol
4624 @ 912-234-2300
Padgett Ben T I & Evelyn P
4625 @ 912-233-0689
+ RIDGE RD BEGINS
4704 SAVANNAH DRAGWAY race tracks
4706 17-16 DEVELOPERS INC LI contractors
4707 BILTMORE antiques-dirs
4708 @ 912-236-4065
Boza Charles E
George Norman G
3409 @ 912-234-2634
George Linda
Reid Donald L
4711 Andrews Claudette
AZALEA MOBILE HOME PLAZA mobile homes
3409 @ 912-234-2811
Bealy Angela B
Carter Stephanie B
3410 @ 912-226-9737
Drayton Nathaniel
3411 @ 912-232-2175
Hamilton Tammy
3412 @ 912-234-2059
Miller Lisa
Parrish Danny & Faye
3413 @ 912-234-4480
Stoney Sheriela
Swilling Diane
Walker James
4-4 No Current Listing (2 Apts)
4A @ Youmans Marsha M
4B-10A No Current Listing (12 Apts)
11 @ Kelly Erica
11A Crawford Emeatina H
12 @ Ferguson Triah
13-14A No Current Listing (3 Apts)
15 Oliver Michelle L
16A Moore Barbara S & Lloyd E
17A-18A No Current Listing (4 Apts)
18 Rhawkins Jeanne R & Anthony G
20 Beaujean John A
20 Beaujean Edna
20 Weathers John D Jr
20A-22 No Current Listing (4 Apts)
23 @ Togben Shanae
23A-25 No Current Listing (4 Apts)
25A @ Mikell Cheryl
29 @ Jimmie G
26A-27A No Current Listing (4 Apts)
28 Faulkner Melissa M
29 Cook D
30A-31A No Current Listing (5 Apts)
32 Sands Theresa B
32 Sands J
32A Kent Clifford W
33 Brown Nichole A
34A Hutchinson Alan W
35 No Current Listing
36 Burton Peattie M
37 Jackson Jeffery J
37 Jackson Peggy C
38 No Current Listing
40 Nelson John M & Tiffany
40 @ 912-341-0776

OGEECHEE RD Cont'd
41 No Current Listing
42 Messex Christine
43-58 No Current Listing (10 Apts)
60 Bush Susan & Reginald N
67 Graves Gerald L
69 Peak Sharon A
70 Davie Donald D
4608 EASTERN FURNITURE MART furniture-dirs-retail
73-74 No Current Listing (2 Apts)
75 Usher Wilson J
75 Usher Katherine V
80 Smith Chris
80 Smith Tammy
81-83 No Current Listing (3 Apts)
84 McNeal Abbie L
85-88 No Current Listing (3 Apts)
89 Hill Janice L
89 Hill Angela L
90 McCoy Sharril V
91-92 No Current Listing (2 Apts)
94 Brooke Barbara B
95-97 No Current Listing (2 Apts)
96 Lowder Ronald T
99 Collins Wanda L
102 No Current Listing
105 Gardner Patricia A
108 No Current Listing
109 Graham Pamela
111 @ Elmore Solathia M
112-113 No Current Listing (2 Apts)
114 Chester Edith J
114 Chester Andrea J
115-118 No Current Listing (4 Apts)
120 Jackson S & Christopher
121 Dickey Debbie E
122-125 No Current Listing (3 Apts)
127 Rackley A G
3001 Little People's Palace child care serv
5002 Richardson Louis
5004 J & AMERICAN MOBILE HOME mobile homes-equip & parts
Stanfield Tony R
5008 Billinski Angela M
Chance Donald
Hudson Emma
Johnson Patricia & Allen
PLANTATION MOBILE HOME ESTATES mobile homes
Pechlin Erick
Thomson Christina
1-4 No Current Listing (3 Apts)
5 Herge William M
5 EGGAR EGGS PLASTERING INC plastering contractors
6 Billings Randy R
6 Smith Tammy
7-8 No Current Listing (2 Apts)
9 Woods William A Jr
10 Peaton Cassandra
11-18 No Current Listing (6 Apts)
17 Wilfers Christina M
18-22 No Current Listing (5 Apts)
23 Pawsey Henry S II & Heidi J
24 Pearce William H
25 No Current Listing
26 Cody Kenneth R
27 No Current Listing
28 @ McCoy Tony & Bobbi

OGEECHEE RD Cont'd
9 Wright Audrey
9 Wright Chrissie J
9 Butler David R
10-18 No Current Listing (5 Apts)
17 Barick Robb E
18 No Current Listing
16 Alkin Diane J
21 No Current Listing
23 Wilson Mary B
24 Keith Timothy W
26-28 No Current Listing (4 Apts)
30 @ Skinner Shanna L
31 No Current Listing
32 Duncan John R Jr
33-34 No Current Listing (2 Apts)
36 Mills Henry & Richard H
38 @ Yeager Evelyn & James A
38 PALM PRINCESS
38 Whitefield Derrick
39-42 No Current Listing (3 Apts)
43 Supermull David J
44 No Current Listing
45 Oliver Josie
46 Carr George C
47 Kimble James Sr
48-49 No Current Listing (2 Apts)
50 Shreve John R II
128 Howell David M
4912 SAVANNAH GRASS & IRRIGATION sprinklers-garden & lawn
4918 EDDY'S EXPRESS FOOD MARKET convenience stores
4919 PALM HARBOR HOMES home-dirs
4921 Maddox Baria L
Maddox Bankelene R
4925 No Current Listing
4927 @ Hendon Ray E
Hendon Lynn
4928 B J'S TOOLS & HARDWARE auto racing car equip
Woods Paul Jr
+ BARBOUR DR BEGINS
5001 LITTLE PEOPLE'S PALACE child care serv
5002 Richardson Louis
5004 J & AMERICAN MOBILE HOME mobile homes-equip & parts
Stanfield Tony R
5008 Billinski Angela M
Chance Donald
Hudson Emma
Johnson Patricia & Allen
PLANTATION MOBILE HOME ESTATES mobile homes
Pechlin Erick
Thomson Christina
1-4 No Current Listing (3 Apts)
5 Herge William M
5 EGGAR EGGS PLASTERING INC plastering contractors
6 Billings Randy R
6 Smith Tammy
7-8 No Current Listing (2 Apts)
9 Woods William A Jr
10 Peaton Cassandra
11-18 No Current Listing (6 Apts)
17 Wilfers Christina M
18-22 No Current Listing (5 Apts)
23 Pawsey Henry S II & Heidi J
24 Pearce William H
25 No Current Listing
26 Cody Kenneth R
27 No Current Listing
28 @ McCoy Tony & Bobbi

Get Mailing Lists, Sales Leads, and Business Credit Reports on-line and other Polk City Directories @ www.citydirectory.com

OGEECHEE RD 1997

JERRY BEETS & ASSOCIATES

INSURANCE

(912) 925-8855

FAX (912) 828-0188

P.O. Box 15357 (31416)

8210 White Bluff Rd. (31406)

Savannah, GA

NEW NEIGHBOR

189

OCKSTEAD CT TO OGEECHEE RD

OCKSTEAD CT (CAUSTON BLUFF)-FROM SEDGEBANK RD SOUTH 91B

HOUSEHOLDS 1
ZIP CODE 31404
4 Cohen Fred

ODINGSBELL LA (THE LANDINGS)-FROM LONG ISLAND RD 215
ZIP CODE 31411
30 Finnegon Jack & Gen 598-0095
4 Cover E Mo & Annie 598-7220

HOUSEHOLDS 1
OELSHG DR (OLD SAVH AIRPORT)-FROM SHORT ST NORTH 199
ZIP CODE 31408
+ SHORT ST INTERSECTS

OEMLER LOOP -FROM WALTHOUR RD EAST 115H
ZIP CODE 31410
+WALTHOUR RD INTERSECTS

501 Clarke Ted & Robin 897-5149
502 Ford Hayward & Cheryl 898-8036
504 Malton Philip P & Lori 897-2119
505-506 Not Verified (2 Hse)
508 Schamel Alan & Robin 897-1058
509 Lynae Jim C & Kay 898-8400
510 Silvia Glen D & Joy 897-7145
511 Poythress Carl C & Vivian 897-1473
514 Mc Eheney Mark A & George 897-3432
516 Beeton Lillian M 897-2021
517 Christopher Robert 897-2021
520 Not Verified (2 Hse)
524 Childe Greg & Angie 897-1047
526 Seale Carl R & Patricia 897-7210
528 Fluhr Robert F & Mary 898-0766
530 Sumpter Earl S & Tonya 898-8282
532 Not Verified
534 Vacant
536 Not Verified
538 Portman Robert J & Anna 897-5106
540 Heiny Harry L & Susan 898-9104
542 Not Verified
544 Willis Larry A & Debra 897-6725
546 Valencia F J 897-4896
549 Schwartz Julie 898-1786
553 Kereah Alan & Jan 898-9105
556 Not Verified
557 Nations Robert E & Lori 897-0282
558 Mc Kenzie Marty & Shelly 897-0506
560 Kacemak Kathy S 897-7443
562 Masters Christopher J 897-9948
566 Abernathy Thomas E & Teresa 897-0071

564 Not Verified
568 Glascock M T 898-9783
570 Not Verified
572 Walrath Daniel 898-9832
574 Not Verified
576 Molnar Christine A 897-9784
578 O'Brian Elmer E 897-6100
582 Coleman Linwood M & Dyan 897-7670
584 Mc Manus Marla L 897-4356
586 Colley Coruth A 897-3061
601 COASTAL DRAINAGE septic tank drain fields-repl 897-0490
602 Kippenick Jerry & Carolyn 897-0450
603 Naeale Richard & Alce 897-1235
615 Sapp Joan 897-6320
Hausauer Michael E & Allison 897-6320
617 Sessoms Mildred 897-3274
621 Cook J W 897-8100
626 Anderson Angie 897-9501
+ MORNINGSIDE DR INTERSECTS
608 Vacant
+ BREWARD POINT INTERSECTS
+WALTHOUR RD INTERSECTS
BUSINESSES 1 HOUSEHOLDS 48

OFF SHORE RD -FROM COZY BLUFF RD SOUTH EAST
ZIP CODE 31410
1 Biggs Anthony & Susan 897-7027
2 Carroll Gail P 897-2802
3 Tucker Keith L & Faye 897-7337
5 Not Verified
6 Elmgren Belder T III & Lois 897-7809
7 Hennessey Mark P & Paula 897-7951
9 Not Verified
+ COZY BLUFF RD INTERSECTS
9 Marston Nancy H 897-2175
11 Manser F D Jr & Vicki 898-1408
12 Waldone Citron P & Melissa 897-6145
15 Horton H B Jr & Lucy 897-1236
17 Stewart W Kenneth 897-0103
+ HANGING MOSS RD INTERSECTS
19 Not Verified
20 Mier Mary 898-0003
21 Burr Keith D & Carolyn 897-0517
23 Watts William E & Mary 897-5977
+ OLE OAK RD INTERSECTS
27 Harn Carter W & Mona 897-5928
Donnissie Mona 897-5928
29 Chapman Edward L & Margaret 897-2778
+ DEAD END

HOUSEHOLDS 18
OGEECHEE FERRY LA (THE LANDINGS)-FROM PETTIGREW DR EAST 215
ZIP CODE 31411
2 Toporek Julian H & Jacqueline 598-0509

OGEECHEE FERRY LA cont'd
3 Heller Rupert S & Patsy 598-1415
Heller Crystal 598-1415
4 Paulay Earl A & Ann 598-0904
5 Collins Annie 598-1855

HOUSEHOLDS 4
OGEECHEE RD -FROM 700 W ANDERSON SOUTH WEST 48
ZIP CODE 31401
+W ANDERSON ST INTERSECTS
1402 Vacant
1404 Hall Beulah 234-4506
1410 Not Verified
+W ANDERSON LA INTERSECTS
+W 3157 ST INTERSECTS
1610 Not Verified
+W 32ND ST INTERSECTS
1610-1618 Not Verified (5 Hse)
+ GRAPEVINE AV INTERSECTS
1822 ABYSSINIA BAPTIST CHURCH 234-1029
1824-1840 Not Verified (6 Hse)
1701 Jordan Minnie L 233-2115
Watson C 233-2115
1702 STEPHEN PLACE 233-8100
1702 1/2 Not Verified
1706 Vacant
1714 BARBARA'S BEAUTY SHOP 236-7445
+ LAVINA ST INTERSECTS
+ CENTRE ST INTERSECTS
1802 Not Verified
1804 Kirkland Kenneth & Annie 233-6374
1806 Not Verified
1807 3D Dykes Margaret L 234-2985
1808 Nunnally George E 234-0331
+ KLINE ST INTERSECTS
1820 COUNTY PUBLIC LIBRY (OGEECHEE BR) 232-1339
1830 Not Verified
+W 35TH ST INTERSECTS
1801-1802 Not Verified (3 Hse)
1803 Gordon Eula 238-1490
1903-1904 Not Verified (2 Hse)
1905 Stephens A 239-9977
1906 Not Verified
+ MC KELVEY AV INTERSECTS
1907 M & W CHRISTIAN CARE HOME 233-8742

1908 Not Verified
+W 35TH ST INTERSECTS
+W 36TH ST INTERSECTS
2005 Calloway Jesse B 233-0071
2007 Not Verified
2008 KRISHNE FOOD MART rabli grocery 231-8466
2009 Not Verified
2000 Not Verified 50

+ W 37TH ST INTERSECTS
2101-2101 1/2 Vacant (2 Hse)
+W 38TH ST INTERSECTS
2201-2202 Vacant (4 Hse)
2203 Hudson Hazeliah & Isabel 233-9888
2207-2209 Vacant (2 Hse)
2210 SAVANNAH CAB CO 238-2424
JOHNNY CAB CO (OVERFLOW)
2211 Vacant
2213 Not Verified
+ TERRACE ST INTERSECTS
2215 Pickett Arohle & Gladys 232-4816
Pickett Errol 232-4816
2221 Vacant
+W 39TH ST INTERSECTS
2323 TOMPKINS RECREATION CENTER 651-8789
2320 WILLIAMS A K & SON SHELL SERVICE STATION 236-1957
2323 Not Verified
2326 MESSEY MARVIN LAUNDRYMAT
+ SADLER ST INTERSECTS
2329 Wright John & Edna 232-0882
2329a Williams Waldon & Gloria 232-0882
2329 1/2 Not Verified
2330 Vacant
2331 Perry Vera S 236-8846
2335 Reinold Arthur C 236-4554
2336 Harris Nathaniel M & Dorothy 234-0253
2337 Payne Alberta M 234-2018
2343a Whatley Justia W 234-0954
Scaulding Elizabeth 234-0954
2343b Gibbons Alexander & Catharine 232-4520

+ W 41ST ST INTERSECTS
2345 Washington Maria W 234-4380
2345a Knowles James B & Ronald 234-1490
Knowles Marvin 234-1490
2347 Not Verified
2355 Reinold Andrew B & Esale 234-4772
2357 CENTRAL VETERINARY HOSP 234-4772
+W 42D ST INTERSECTS
2372 Rogers Clyde W & Betty 232-7015
Rogers Holly J 232-7015
Barker Chris 232-7015
2380 Butts Freddie Jr & Mae Bel 236-8595

+ W VICTORY DR INTERSECTS 64A
+ SPRINGFIELD CANAL CROSSES
2432 WESTSIDE WRECKING house wrecking
Glow James H & Ruth 234-4589

OGEECHEE RD cont'd
2502 Jamigan Henry 236-8840
2504 Taylor Henry S 234-3750
ZIP CODE 31405
+ KEEWATY DR INTERSECTS
2701 Vacant
2701 1/2 ON THE SPOT AUTO REPAIR 233-3223
+ ROSS AV INTERSECTS
2728 SAVANNAH WHEELSON COMPANY 234-1589
pmb sups dcs 232-0683
2728 LANIER TRAILER PARK trailer park

4-8 Vacant (2 Apts)
6 Stanley David 233-4480
6 Rodden Sims & Tarys
8-9 Vacant (2 Apts)
100 Damila Angie
11-19 Vacant (8 Apts)
20 Graham Lisa 233-4480
21 Vacant (3 Apts)
@Coward Leo R & Kathena 238-9450
@Spell Bonnie C & Leona 234-4154
@Spell Sophie A 234-4154
2730 WINLECTRIC ELECTRICAL SUPPLIES 233-7717
2740 BERRY INTERNATIONAL DETECTIVE SERV 232-5490

+ STYLES AV INTERSECTS
+ DAVIS AV INTERSECTS
2809-2811 Vacant (2 Hse)
2819 AUCION auto parts 236-1588
+ ARTIC ST INTERSECTS
+ RAILROAD OVERPASS INTERSECTS
3006 KEARSE
FUEL PRO automated fueling
+ TREMONT RD INTERSECTS
3110 BLIGE GARAGE 232-3321
3111 H & H STEEL CO 232-1283
3113 Vacant
3117 STEP TO THE FUTURE child learning ctr 233-0021
3129-3202 Vacant (2 Hse)
+ LIBERTY PKWY INTERSECTS
3301 COLONY OAKS TRAILER PARK 352-0983

Lots
1 Brown Josh Jr 233-7382
1 Ridley Ruby H 233-7382
3 Ridley Angie D 238-0111
4 Woodard Robert D &
5 Garrie Thomas & Ethel
8 Wallerwink Betty R 231-1317
8 Georges Clarice 231-1317
9 Marshall Rosalyn
10 Vacant
12 Zentler Albert L 233-0879
13 Handy James & Ora
14 Loveloy Charles J
15 Not Verified
16 Vacant
17 Primus Leroy
18 Vacant
20 Wayne
19 Not Verified
21 Wall Lula 234-2036
21 Wall Henry G 234-2036
22 Wright Joyce 232-4480
23 Not Verified
24 Jackson Laola
25 Phillips
26 Vacant
27 Turner Stanley L & Anna Marie 233-2250

28-30 Not Verified (3 Apts)
31 Brown Alonzo Jr & Erica
32 Dickalado Rick F & Kathy
33 Hanes Helen
35 Not Verified
36 @Woo Frank R & Use 238-1551
37 @Eaves Brandy N
39 @Orgera Rachel C 231-9483
39 Hart Heather 231-9483
40-41 Not Verified (2 Apts)
42 @Soto Filimon & Laura 238-3778
43 Not Verified
44 @Hberg Slawan R & Rosa 238-1506
45 Sutton
46 Not Verified

OGEECHEE RD SHOPPING CENTER
FAMILY DOLLAR STORE NO 366 233-9565
3310 BARNES AMOCO SERVICE STATION 236-9112
SPEEDY FURNITURE 236-4977
KROGER SUPERMARKET 233-1468
3314 ARBOR MOTEL & COTTAGES THE motels 231-0632
+ CORVAIR AV INTERSECTS
3320 JACKS PACKAGE SHOP liquors 233-6782
+ PLYMOUTH AV INTERSECTS
3408 ADVANCE RELOCATION & STORAGE SYSTEMS INC mower 233-1313
3500 FIRST UNION NATL BK OF GA (OGEECHEE BR) 651-6913
3501 A TERIYAKI EXPRESS restaurant 232-4220

B ALL CASH PAWN & JEWELRY pawn shop 238-8979
D Vacant
E ANDERSON PROPERTIES real estate 236-1616
F SUDS YA DUDS self service laundromat 232-9140

OGEECHEE RD cont'd
+ I-16 INTERSECTS
+ LYONS PARKWAY INTERSECTS
3609 SAMS CLUB 238-4242
3618 HAPPY MARY NO 34 serv sta 233-4507
+ WESTGATE BLVD INTERSECTS
3620 MIDAS MUFFLER & BRAKES NO 3 mufflers exhaust & brake systs 236-6275
RED-TAG FURNITURE 231-6578

3701 Vacant
3702 BUDGET INN motel 233-3833
3707 DANIELS TEXACO SERVICE 233-1312
3709 FREMITT'S AUTO REPAIR 233-7042
3711 WAFFLE HOUSE OF SAVANNAH NO 60 233-4480
3717 MATT'S CONVENIENCE gas sta 234-2857
3717 1/2 LUBE WORLD automobile oil & tire change 233-2265
3718 CHEROKEE RESTAURANT 233-2070
3801 COASTAL TERMITE CO 233-9912
3802 U-HAUL CENTER 234-4750
3807 DOUG'S PAINT & BODY 233-4480
3809 Vacant
3810 SCOTT EQUIPMENT industrial vehicle-golf carts 233-3443

3811 Vacant
3813 SOUTHEASTERN RADIATOR WAREHOUSE wholesale radiator sale 236-7379
3815 SAUL BUDDY MACHINE SHOP
3822 Vacant
3823 AUTO MARINE ELECTRIC repair & service 233-8770
3824b TWO HUNDRED SEVENTY FIVE MOTORS 232-8119
3825 CONTRACTORS DEPOT constn 234-9219
3825a SECURE STORAGE CENTER mini storage 232-2377
3827 SECURE STORAGE CENTER used space 232-1050
+ BLOSSOM ST INTERSECTS
3802 Vacant
3808 WILKES BODY SHOP 238-0228
3812 STARVIN MARVIN SPEEDWAY groc net 234-6375

+ N GAMBLE RD INTERSECTS
3820 SAVANNAH TRUCK & CAR RESTORING INC 232-3620
3828 UNCLE ROY'S MINI STORAGE 232-1689
3828 SPECIALTY MERCHANDISE 232-1689
PO ULE ROY'S KWIK PRINTING CENTER 232-1689
3832 THOMPSON COMMUNICATIONS two way radios 233-5028
3832 1/2 LEWIS HUEY USED CARS 233-6911
3838 DOCTOR MOTORWORK eng 238-4322
4001 CONNIES FAMILY RESTAURANT 236-2722
4005 SCOTTISH INNS motel 236-8238
Patel Barry L & Deep 236-8238
4009 TEDDERBIRD MOTEL 236-8378
Patel K D 236-8378
4015 THUNDERBIRD MOTEL 234-3496
4119 HOFFMAN ELECTRIC CO constn elec 238-2253
4119a SEVENTEEN SOUTH MINI STORAGE mini storage 236-2254
4119b Hoffman Dennis D & Janice 238-2254
4126 WILLIAMS A D CONSTRUCTION CO 236-6077

4133 Bowen William O Jr & Dana 232-2338
4137 Mays Willie Mae 234-4208
4137a Harris Robert & Irene 236-6588
4140 SHUMAN CONSTRUCTION CO INC 232-0245
DUKES KELLY INC trucking company 232-8750
MARTIN MARIETTA AGGREGATES SAVH STONE YARD aggregates constn 234-8608
4250 ROBINSON CONSTRUCTION CO INC water-sewer pipe 236-0252
A & B FABRICATION & REPAIR INC 232-1343
ALPHA CONSTRUCTION CO 232-0093
JORDAN'S REPAIR SERVICE INC generators-sales & service 238-3408
+ CHATHAM PARKWAY INTERSECTS
4317 BEASLEY KAWASAKI av & watercraft dealerhp 234-6448
4323 Vacant
4325 JOYNER'S AUTO WORLD used car dr 238-1735
4337 @Cooky Jesse M & Jane 232-5673
4337 Vacant
4401 WEATHER DOCTORS THE air conditn equip sale-serv 234-6281
SEVENTEEN SOUTH ANTIQUES antique drs 236-6333
4401b @Frita Bruce 236-7415
4401c 4401d Vacant (2 Hse)
4401e @Brown Ricky 236-8333
4401f @Pooles James
4401 Vacant
4401 Jenkins Edward
4405 Vacant
4408 SULLIVAN BILL & SONS trailer repr 238-4098
4410 Vacant
4411 @Sullivan William E Jr & Patl 234-5851
Sullivan Patti A 234-5851
+ HEATHCOAT CIR INTERSECTS

OGEECHEE RD 1995

232-8115

Stephen Hill, Owner/manager

3824 Ogeechee Road

NEW NEIGHBOR

215

OGEECHEE RD

OGEECHEE RD cont'd
4-28 Not Verified (16 Apts)
Abau Harb Mike M & Latifa M
2728b Spell Bonnie C
2730 WILNCTRIC ELECTRICAL SUPPLIES
2740 BERRY INTERNATIONAL DETECTIVE
+ STILWELL AV INTERSECTS
+ DAWES AV INTERSECTS
2809-2811 Vacant (2 Hseas)
2819 AACTION
2821 Not Verified
+ OWENS INDUSTRIAL DR INTERSECTS
+ ARTIS ST INTERSECTS
+ RAILROAD OVERPASS INTERSECTS
+ CENTRAL JUNCTION DR INTERSECTS
3005 KEARSE PLUMBING SERVICE plmb
cont'd
FUEL PRO automated fueling
+ TREMONT RD INTERSECTS
3100 HUGHES SUPPLY INC hvac irrigation
& well supplie
3110 BLIGE GARAGE
3111 H & H STEEL CO
3113 Vacant
3117 LITTLE PEOPLE PALACE THE child
care
3125-3202 Vacant (2 Hseas)
+ LIBERTY PKWY INTERSECTS
3301 COLONY OAKS TRAILER PARK
Lots
1 Brown Josh
1 Rickley Ruby H
1 Morris Mary A
3-5 Rickley Angie D
4-5 Not Verified (2 Apts)
6 Vacant
7 Not Verified
8 Wallisvaki Betty R
8 Georges Clarice
9-11 Not Verified (3 Apts)
12 Zettler Albert L & Annie B
13-18 Not Verified (8 Apts)
21 Wall Lula
21 Wall Henry G
22 Not Verified
23 Kelly Monty
24-30 Not Verified (7 Apts)
31 Mathis Michael A
33-35 Not Verified (3 Apts)
38 Elaine
37 Williams Raymond W Jr.
38-46 Not Verified (8 Apts)
3308 OGEECHEE RD SHOPPING CENTER
FAMILY DOLLAR STORE NO 358
watersewer pipe
3310 BARNES AMOCO SERVICE STATION
SPEEDY FURNITURE
KROGER SUPERMARKET
3314 ABBOT MOTOR & COTTAGES THE
motel
+ CORVAIR AV INTERSECTS
3320 JACK'S PACKAGE SHOP liquors
+ PLYMOUTH AV INTERSECTS
3468 ADVANCE RELOCATION & STORAGE
SYSTEMS INC mover
3500 FIRST UNION NATL BK OF GA
(OGEECHEE BR)
3501 A SHORT STOP restaurant
B ALL CASH PAWN & JEWELRY pawn
shop
C FOUNTAIN INSURANCE insurance co
D Not Verified
E ANDERSON PROPERTIES real estate
F SUDS YA DUDS self service
laundromat
+ I-516 INTERSECTS
+ LYONS PARKWAY INTERSECTS
3609 SAM'S CLUB
3618 HAPPY MART NO 34 serv sta
+ WESTGATE BLVD INTERSECTS
3620 MIDAS MUFFLER & BRAKES NO 3
mufflers exhaust & brake eyes
3620-3701 Vacant (2 Hseas)
3702 BUDGET INN motel
3707 DANIELS TEXACO SERVICE
3709 PREWITT AUTO REPAIR
3711 WAFFLE HOUSE OF SAVANNAH NO
80
3715 HARDEE'S (under construction)
3717 PUMP-N-PANTRY gas sta
3717 1/2 LUBE WORLD automobile oil & tire
change
3718 CHEROKEE RESTAURANT
3801 COASTAL TRMITE CO
3802 U-HAUL CENTER
3807-3809 Vacant (2 Hseas)
3810 Not Verified
3811 Vacant
SOUTHEASTERN RADITOR AND AIR
PARTS
SOUTHEASTERN RADITOR
WAREHOUSE
3815 BROOKS AUTO PARTS
3816a BROOKS MACHINE SHOP

OGEECHEE RD cont'd
3823 M-FIVE INC drywall-instl-stucco
3823 LEONS AUTO REPAIR repair & service
3824 TWO HUNDRED SEVENTY FIVE
MOTORS
3825 SOUTHERN CONSTRUCTION
CO
3825a SECURE STORAGE CENTER mini
self storage
3827 Vacant
3828a-3828c Not Verified (3 Hseas)
3830 PARTS CITY AUTOMOTIVE
SUPERMARKET
+ BLOSSOM ST INTERSECTS
3802 Vacant
3808 WILKES BODY SHOP
3912 STARVIN MARVIN SPEEDWAY
+ N DOUBLE RD INTERSECTS
3920 SAVANNAH TRUCK & CAR
RESTORING INC
3928 SPECIALTY MERCHANDISE
PO OLE ROY'S KWIK PRINTING
CENTER
3932 THOMPSON COMMUNICATIONS two
way radios
3932 1/2 LEWIS USED CARS
3938 DR MOTOR WORKS auto repair
4001 CONNIE'S FAMILY RESTAURANT
4005 SCOTTISH INNS motel
Patel Barry L
4009 TEDDER'S MOTEL
Patel K D
4015 THUNDERBIRD MOTEL
+ GARRARD AV INTERSECTS
4119 HOFFMAN ELECTRIC CO contra elec
cont'd
4123 Vacant
4125 WILLIAMS A D CONSTRUCTION CO
4130 Bosen William O Jr
4137 Mays Willie Mae
Roberts Eddie Jr
4137a Herle Robert
4140 SHUMAN CONSTRUCTION CO INC
DUKES KELLY INC trucking company
MARTIN MARIETTA AGGREGATES
SAVH STONE YARD aggregates
4201 RED GATE FARMS party facility
Smith Patricia M
Smith Ernest F Jr
Mackey Laura S
Mackey Ernest F III
4250 ROBINSON CONSTRUCTION CO INC
watersewer pipe
A & B FABRICATION & REPAIR INC
JORDAN'S REPAIR SERVICE INC
generators-sales & service
+ CHATHAM PARKWAY INTERSECTS
4308 MC DONALD'S restr
4317 CYCLE WORLD atv & watercraft
dealership
MILLER BILLY AUTO REPAIRS
4317 Not Verified
4318 ENMARK gasoline station
4323 BEAN DOUG SIGNS INC
4325 AMERICAN AUTO PAWN INC
pawnbrokers
4333 JEFFRE'S restr
4337 Cosby Jesse M & Jane C
4337b Not Verified
4401 WEATHER DOCTORS THE air condng
equip-als & serv
4401b Fritte Bruce
4401c-4401d Vacant (4 Hseas)
4402 Jenkins James W
Jenkins Lalla W
Jenkins Edward A
4410 SAVANNAH AUTO MART buy-sell trade
veh
4405 Vacant
4409 SULLIVAN BILL & SONS trailer rep
441 Sullivan William E Jr & Patti A
Sullivan Patti A
+ HEATHCOAT CIR INTERSECTS
4503 Not Verified
4501 SOUTHSIDE FIRE DEPT (STA 10) fire
protection serv
4504 ALLI'S ONE STOP BAIT & TACKLE
fisherman's supp
MAC'S LAKESIDE TRAILER COURT
Mc Callar Ronella
Lots
1A Ella Charae
1B Love Anthony G
1C Love Ursula M
2 Douglas Charles & Neil
3 Nicodemus Dannie M
3 Nicodemus Deborah L
4 Edenfield Andrew G
5D Myrick Michael
6-7 Vacant (2 Apts)
9 Powell Willard

OGEECHEE RD cont'd
10 Rowe John & Kathy
11 Lashley
12 Warren Horace H & Rose
13D Means Gilbert
14 Rawson Laverna
16 Vacant
16 Webber Harriett
17D Farrell Michael
18D Fountain Eddy
19 Vacant
20D Douglas M
21 Wilson Beverly
22 Miller William T Jr
23D Hanson Laura
24 Booth Kevin
24 Sikes Lisa
25 Massey W R
28D Howard Doris
27 Rogers Jimmy R & Barbara A
33 Stanfield Joe Jr
34 Vacant
Anchors Joe T
36 Lowery Christy D
38D Royce Deal
39 Vacant
4507 Vacant
4508 Clark Thelma I
4508 Cone John T & Audrey A
Cone Audrey A
HITECH MOBILE WASH
4512 WILSON MACHINERY INC
4513 Wise Lee A & Helen L
4519 EASTERN TRAVEL CENTER caps
shells & bodliner sales
4521 O'Berry Bossie E
4522 1/2 METALCRAFTS INC commerial
roofing co
4526 SOUTHERN SHIP & INDUSTRIAL
REPAIR INC ships & industrial repairing
K MACHINE
4527b Williams Robin L & Cheryl D
4527c Williams Spencer C
4527d Williams Robin L & Cheryl D
Williams Christina J
4527e Fortner Hicks & Donna
4527f Allen
4527g Odum Clinton J & Tobie B
Allen Pepper B
4528 CHURCH OF GOD OF PROPHECY
Minter Rev T Mark & Trina D
4532 COASTAL SELF STORAGE INC
Brahman John & Joyce
A & G PAWN SHOP INC
4607 Wilson Jack O & Gilda M
Wilson Gilda M
4609 EASTERN FURNITURE MART
4616 HEATHCOTE SANDWICH SHOP restr
4617 Clanton Doris S
4618 Clanton Doris E
4621 Padgett Louetta D
4622 MOBILE HOME BROKERS
4623 DIXIE POST CARDS & SOUVENIR
SALES souvenir wholesale distributo
4625 PADGETT TRAILER SALES INC truck
caps & bedliners
+ RIDGE RD INTERSECTS
4704 SAVANNAH DRAG STRIP car racing
4706 Not Verified
4706a A M P SYSTEMS INC elec contrs
4706b Aldey James D
4706c Hardie Gary D
4708 Not Verified
4708 BACON FEED & SEED seed feed pellets
& tackle
+ HIERS DR INTERSECTS
4707 BILTMORE GARDENS MOBILE HOMES
INC travel trlr park
BILTMORE AUTO PARTS
28D Ryals Thomas A
4709D Mackey L
4709e Jones Barry L
Jones Joyce
4710 A A DISCOUNT HOMES INC mobile
home als
+ CREPE MYRTLE DR INTERSECTS
4711 AZALEA MOBILE HOME FLAZA
Lots
1 Washington Elizabeth
1B Jones Kathy
2 Lewis Neil
3 Farthing Avin R
4 Stanley Thomas D Sr
4 Davis Paula J
5 Fishburne & Cheryl
5 Stanley Thomas D Jr

OGEECHEE RD cont'd
7 Flanagan Timothy J & Sheila
8 Flowers Frances
9 Sands Richard B & Sandm
10 Anderson Bobby & Carol
11 Smith Leslie & Rebecca
12 Butler Juanita M
13 Garrett Walter & Jill
14D Fountain Eddie
15 Rogers Henrietta D
16-17 Not Verified (2 Apts)
18 Williams Margie
19 Lumpkin Lanitha T
20 Weathers John D Jr
21 Not Verified
22 Harrelson Susan
23 Not Verified
24 Harbuck Henry E
24 Harbuck Mary D
25 Foster Franklin & Marri
26 Planianse Larry J
27 Miller Harold E & Donna
28 Siemlankawicz Kenny
29 Fulch Gene
30 Strickland C E & Bee
31 Dunn C Jerry
32 Brahman Vivian
33D Bolton Tabatha
34 Miller James E
35 Umerick Thomas Jr
35 Muller Cynthia
36 Vacant
37 Jackson Peggy C
37 Jackson Anita R
38D Alcott Talmadge J
38 Alcott Eugene
39 Weatherford Susan
40D Poole Avlus N
41 Lowe Annabell
42 Messex Edgar & Christine
43 Young Marie M
44 Rushing Carolyn
44 Rushing John
45 Graham Gene
46 Cook Yvonne
47 Pascook Kathleen
48 Baptiste Geraldine
49D Treawick Nick
50 Cooke Robert W Jr
50 Cooke Joyce D
50 Cooke Kevin W
51 Garrett David
53 Bodner Ernest P
Bochar Telleah
54D Bohmann Jamie
55 Conner James
56 Spires Billie Jo
57D Middleton Carl
58 Garrett Gary
59 Miller Stewart & Denise
60 Smith Annie Lou
60 Smith Shirley J
61D Cook Yvonne
62 Sheppard Keith
63D Pryor David
64 Williams Cleveland
65 Vacant
66D Wright Rickie R
67 Graves Gerald L
67 Graves Sonya K
68D Davis Stephanie
69 Griffin Edward & Catherine
70 Davis Donald & Emma
71 Conaway Donna
72D Moody Esther
73D Wilds Denise D
73 Wilds Joel M
74 Peak Sharon A
75 Usher Wilson J & Katherine
76D White Judy
77 Vacant
78 Not Verified
79 Vacant
80D Early Melissa
81D Young Monroe Jr
81E Young Joseph
82D Linn Jason
83 Vacant
84 Mc Neal James
84 Mc Neal Abbie
85-86 Vacant (2 Apts)
87 Not Verified
88 Brown Esther
89 Cory Walter
89 Cory Roberta L
90 Mc Coy Anthony & Sherri
91D Worley Jennifer L
92D Harper Robert L Jr
92 Harper Anita K
93 Dunn Ann
94D Brooke Barbara B

329 BONAVENTURE ROAD
SAVANNAH, GEORGIA 31404
GA Reg CL300560
927-0038

OGEECHEE RD 1990

SAVANNAH, GA 31402
ECONOMIC / INDUSTRIAL DEVELOPMENT
RICHARD D. KNOWLTON, PRESIDENT
(912) 233-9606
SUITE 101, 222 W. ORLEANS AVENUE, P.O. BOX 128

INSURANCE
LTD AGENCY
Park South Office Center 7505 Walters Ave., Suite 4C, P.O. Box 14514 (31416)
Tel: (912) 354-9884



Airport

- * Meeting Facilities
- * Lounge
- * Restaurant

(912) 964-1421
(800) 627-7035

Route 5 - Box 285, Savannah, GA. 31408

HOMEOWNER

294

OGEECHEE RD-Contd

- 4140a Shuman Construction Co Inc 232-0245
- 4140b Road Materials Inc aggregates 233-7850
- 4201 Red Gate Farms horse stable 236-9355 Smith Richd 236-9365
- 4250 Lynch Construction Co Inc 236-0252 A & B Fabrication & Repair Inc 232-1343
- Jordan's Repair Service inc als & serv 236-3406
- Joyner Electric 234-6879
- 4309 Vacant
- 4317 Cycle World als & serv 234-6448
- 4328 Bean Doug Signs Inc 232-1720
- 4325 Jefres Auto Sales 234-2041
- 4333 Jefre's restr 232-7294
- 4337 Cosby Jesse M 232-5873
- 4343 Vacant
- 4401 Weather Doctors the air condng equip- sis & serv 234-6281
- General Appliance Service Co 233-2121
- 4401b-4401c Vacant (2 Hses)
- 4401d-Medina Jesse
- 4401e-4401f Vacant (2 Hses)
- 4402 Jenkins Jas W 236-3073
- 4404 Vacant
- 4405 No Return
- 4408 Sullivan Bill & Sons trlr repr 236-4098
- Sullivan Wm 234-5951
- Seventh District Volunteer Fire Department Inc 238-7131
- 4410 Jack Motors 236-1186
- HEATHCOAT CIR BEGINS
- 4411 Sullivan Bill Jr 236-5029
- 4603 Vacant
- 4604 All's One Stop Shop fishermen's sups 232-1899
- Mac's Lakeside Trailer Court 234-9077
- Mc Callar Ronella Mrs 234-9077
- Lots
- 1a-1b Vacant (2 Lots)
- 2 Douglas Neil
- 2a*Jones Claude
- 2b*Connelly Peggy
- 3 Smith Hubert L
- 4 Edenfield Andy G 236-9145
- 5 Vacant
- 5b*Polake Doris
- 6 Harden Harold
- 7*Ulmer Peggy
- 9 Nelson Jas C Jr 233-9212
- 10*Well Ronnie
- 11*Cañ Angel
- 12 Wise Gerald R 234-8178
- 13 Wise Allen R
- 14*Strange Jamie
- 15*Holling Tina
- 16*Fowler Danny
- 17*Powell Nancy
- 18 Carriere Chas
- 19*Powell Jas
- 20*King Marie
- 21*Massey Darlene
- 22 Miller Sheryl
- 23*Sanders Jas
- 24 Howard Roy
- 25 Lowery Dona 232-4309
- 26*Magellen Lori
- 27 Swaney Gerald 234-8718
- 33*Stanfield Joe
- 34 Stanfield Vernon
- 35 Vacant
- 36*Ring Jerry
- 37 Vacant
- 38*Larry Jason
- 4505 1/4 Vacant
- 4506 Cone John T 232-1645
- 4507 Vacant
- 4508*Clark David
- 4512 Hi-Tech Mobile Wash 233-9334
- 4513 Wise Lee A 234-6724

- 4515 Sherlock Homes mobile home dlrs & reprs 232-9002
- 4519 Eastern Travel Center trlrs 236-7229
- 4521 O'Berry Lester E 234-8801
- 4522 1/4 Vacant
- 4524 Mac Aljon Mechanical Contractors Inc 236-9333
- Ogeechee Rentals Inc equip 236-1925
- 4526 Southern Shlp & Industrial Repair Inc 236-5132
- Savannah Apparatus Co Inc equip repr shop 232-8210
- Southern Marine Survey 236-5411
- 4527a*Boyette R D
- 4527b Williams Geneva A Mrs 234-7602
- 4527c Carter B F 233-0529
- 4527d Williams Robin L 234-1720
- 4527*Wagner Robin
- 4527f Vacant
- 4527 1/4 Odum Clinton 233-8554
- 4528 Church of God of Prophecy 233-4900
- 4532 Coastal Self Storage Inc 234-5667
- Gray Marion Customer Jewelry & Dagn 236-4767
- A & G Pawn Shop Inc 233-7883
- 4607*Wilson Jack
- 4608 Vacant
- 4611a Chatham Mobile Homes mobile homes 232-0412
- 4611b Eastern Furniture Mart 232-3399
- 4615 Vacant
- 4617 Clanton James L 233-0538
- 4619 Vacant
- 4621 Padgett Ben T Jr 233-8843
- 4622 Savannah Mobile Homes 232-3055
- C F S Insurance Agcy 238-0444
- 4623 Dixie Souvenirs 234-2300
- Padgett Ben T III 233-6668
- 4625 Padgett Trailer Sales Inc camper parts-als-sups 232-3932
- West Chatham Warning Devices 234-2600
- 4702 Apple Homes mobile homes 234-7001
- 4704 Drag Racing Association of Georgia 234-1965
- 4708 A M P Systems Inc 233-3444
- 4708a*Millitades Larry
- 4708c*Hardie Gary
- 4708f Vacant
- 4707 Bltmore Gardens Mobile Homes 236-4085
- Ames Ronald H 236-9521
- Payne Insurance Agency 236-1011
- Bltmore Auto Parts 236-4065
- 4708*Madrox Larry
- 4708a Vacant
- 4710 First Star Homes mobile home dlrs 234-6311
- Burrell Barry Management Co 236-5715
- 4711 Azalea Mobile Home Plaza 234-2811
- Lots
- 1*Wright Patricia 233-4935
- 2 Lewis Neil 233-4935
- 3 Farthing Alvin R 232-7917
- 4*Widwell Talmadge
- 5*Williams Karen
- 7 Flanagan Timothy J 232-1870
- 8*Brown D'Andrea
- 9 Rush Wanda
- 10 Mathis Howard
- 11-12 Vacant (2 Lots)
- 13 Jackson Guy 232-0521
- 14 Baker James 232-0139
- 15 Rogers Henrietta D Mrs 232-4073
- 16*Winsley Mary
- 17*Early Edw
- 18*Brover Patay
- 19*Spik Kay
- 20*Boyn Danl
- 21*Scott Leroy
- 22 Sapp Jimmy 233-6649
- 23*Lindolad Rubin
- 24 Dickerson Valerie
- 25*Heyward Robt

- 26 Planisance Larry J
- 27 Miller Harold E
- 28 Willis Betty
- 29 Lannigan J P
- 30 Strickland C E
- 31 Dunn C Jerry
- 32 Hoover Ethel
- 33 Hannah Sammy
- 34 Fowler Wm
- 35 Ray Edgar 236-3406
- 36 Lynn Tony
- 37 Jackson Marvin 232-1100
- 38 Alcott Eug 233-0807
- 39 Vacant
- 40*Howell Alan
- 41 Magune Stephen G
- 42*Miller Eug
- 43 Cella Mark As 233-1543
- 44 Bynes Randolph 233-3073
- 45*Messex Christine
- 46 Robertson Jiramy V
- 47 Beans Danny 233-7961
- 48 Baptiste Geraldine 233-8661
- Mc Kee James T
- 50 Cook Robt W Jr 233-9333
- 51 Maddox George W
- 52*Powell Randy
- 53 Norquist W B
- 54*Mock Billy
- 55*Newsome John
- 56 Spires Mary
- 57 Ours Jas
- 58 Vacant
- 59 Miller Stewart 233-9333
- 60 Smith Annie Lou
- 61 Smith Terri
- 62 Sheppard Keith 233-8038
- 63*Sampson Rufus
- 64 Bailey Thomas
- 65*Paramore Steven
- 66 Ferguson Chas 233-9333
- 67*Rushing David
- 68 Gillis John
- 69 Griffin Edw
- 70 Davis Donald
- 71*Owens Decatur
- 72 Sadler Lawr 233-8028
- 73 Duke Douglas
- 74*Scott Willie
- 75 Usher Wilson J 236-9476
- 76 Reimir E
- 77*Anderson Matthew
- 78 Rubin Linda
- 79 Brown Michl L 233-8085
- 80 Early Bernice
- 81 Stanfield Jackie
- 82 Spires Walt
- 83 Hammond Walter 233-8661
- 84 Mc Neal O J
- 85 Lace Henry
- 86 Alston Cheryl
- 87 Vacant
- 88*Corry Walter J 234-8977
- 90 Mc Coy Anthony
- 91 Karnes John
- 92 Vacant
- 93 Dunn Ann
- 94 Holmes Michl
- 95 Hart Faye
- 96 Newman John R
- 97 Bradham Frank
- 98 Lowder Ronald T 233-7786
- 99 Taylor Erma
- 100 Elmore Paige
- 101 Dowd Christopher E
- 102 Vacant
- 103 Charles Hoisy P 236-6917
- 104 Morton Patay
- 105 Tackett Gladys
- 106 Durden Woodron
- 107 Larry Harold
- 108 Woods Albert 232-6923
- 109 Jones Barry Lee 233-9333
- 110 May Warren Jr
- Harris Babbara

OGEECHEE RD 1985



(912) 236-7114

4702 Ogeechee Rd, Savannah, GA. (31405)

286

912-232-4100

1809 Staley Av., P.O. Box 23147 (31403)

Phone: 236-1198 - 236-1199

SAVANNAH, GA. (31405)

3609 OGEECHEE RD.

OGEECHEE RD—Contd

- 4001 Harvest House Restaurant 236-8236
- 4005 Peddler's Motor Inn 236-8236
- 4009 Tedders Motel 236-6378
Swartz Linda
- 4015 Thunderbird Motel 234-3496
Patel D N 232-7732
- GARRARD AV BEGINS
- 4119 Castle Mobile Homes 232-2131
- 4123 General Appliance Service Co
233-2121
- 4133 Boasen Wm O 234-2466
- 4139 Summers J D 234-2732
- 4201 Red Gate Farms horse stable 236-9355
Smith John
- 4250 Lynch Construction Co Inc 236-0252
A & B Fabrication & Repair Inc
232-1343
- 4307 Old South Manor Motor Court
234-1209
Old Bottle Shop The package shop
234-1209
- 4309 Vacant
- 4317 Cycle World als & serv 234-6446
- 4333 Jefre's restr 232-7294
- 4337*Cosby Jesse M @ 232-5873
*Google Oscar 232-5357
- 4343 Crystal Wrecker Service 233-8398
- 4401 Weather Doctors The air condtg
equip-als & serv 234-8281
- 4401a*Johnson Kenneth
- 4401b Vacant
- 4401c*Ribbey Wayne G 232-0340
- 4401d Vacant
- 4401e Connor Kenneth H
- 4401f Cook Stanley
- 4402 Jenkins Jas W @ 236-3078
- 4404 Vacant
- 4405 No Return
- 4409 Sullivan Bill & Sons truck repr
236-4088
Sullivan Wm
Seventh District Volunteer Fire
Department Inc 234-5851
- HEATHCOAT CIR BEGINS
- 4411 Sullivan Billy Jr @ 236-5029
- 4603 Sexton Ladell
- 4604 All's One Stop Shop fishermen's sups
232-1893
Mac's Lakeside Trailer Court 234-9077
*Mc Callar Ronella Mrs @ 234-9077
Brown G J 232-8362
*Bodiford Mae 233-3293
*Covington Gary
Edenfield A G 236-9145
Feider Donald R @ 232-0280
*Haga John D
*Harn Shirley A
*Harley Jack P @ 233-1728
*Kaiphfer Ray P
*Miller Donna J 234-7812
Mills Ronald L 234-9056
Miller Robt 234-1782
*Moble John G
*Morris Johnny E
Pritchard J Russ 236-1404
Rapoza Betty L 236-9791
*Tillman Riley E
12*Neifert Gary
- 4505 No Return
- 4506 1/2 No Return
- 4506*Conc John T 232-1645
- 4507 Vacant
- 4508 Clark David F @ 236-4170
- 4512 Vacant
- 4513 Wise Lee A 234-5724
- 4515 Oakwood Homes 236-3610
- 4521 O'Berry Lester E @ 234-8801
- 4524 City Of Savannah Sanitary Landfill
- 4527a Boyette Ron D 234-8024
- 4527b Williams Geneva A Mrs @ 234-7602
- 4527c Carter B F 233-0529
- 4527d Williams Robin L 234-1720
- 4527f Odum Clinton @ 233-8554
- 4528 Church Of God Of Prophecy 236-8683

- *Lewis Jerome Rev @
- 4532 Coastal Self Storage Inc 234-5687
Rabey Electric Co Inc 236-8394
- 4607 Wilson Jack 234-6346
- 4608 Thoni's Oil Co 232-9239
- 4609 Eastern Travel Center truck covers
236-7229
- 4611a Oglethorpe Housing Inc mobile
homes 236-0836
- 4611b Eastern Furniture Mart 232-8399
- 4615 Heathcote Sandwich Shop
- 4617 Clanton James L @ 233-0538
- 4619*Washington Chris R 234-0486
- 4621 Thompson Timothy G
- 4622 Savannah Mobile Homes 232-3055
- 4623*Padgett Ben T III
- 4625 Padgett Trailer Sales Inc 232-3932
- 4702 Georgia Homes 276-7114
- 4704 Drag Racing Association Of Ga
234-1965
- 4706 Johnny's Market 234-4619
*Harden Harold W
- 4706a*Forsythe Billy J
- 4707 Biltmore Gardens Mobile Homes
236-4065
Hiers Wm R
*Arnes Ronald H 236-9521
*Barlow Preston 232-3006
Reekstin Elsie 232-1009
Hiers Margret 236-2437
Hofer Robt P 233-0609
*Holmes Tyrone
*Keen C B 232-8818
*Segrud Ray 234-7093
Sockwell Wm M 234-2896
*Thompson T R 233-5667
*Weeks Richd 236-8122
Biltmore Auto Parts 236-4065
- 4708 Vacant
- 4709 Maddox Lucious J @ 233-6754
- 4709a Vacant
- 4710 Conner Homes 238-0959
- 4711 Azalea Mobile Home Plaza 234-2811
Lots
- 1 Washington Liz @ 234-3878
- 2*Sarver Lee
- 3 Farthing Alvin R 232-7917
- 4 Riley Cathy 233-4638
- 5*Rain Wayne
*Smith Gail
- 7 Flanagan Timothy J 232-1870
- 8 Ellington Vincent R 234-3693
- 9 Googe Benny
- 10 No Return
- 11*Kohler Thos F 234-2914
- 12 Vacant
- 13 Jackson Rhonda 232-0521
- 14*Coley Virgil 232-0139
- 15 Rogers Henrietta D Mrs 232-4073
- 16*Files Philip M
- 17 August Dick
- 18*Smith Gail Mrs
- 19 Lumpkin Chester 232-6313
- 20 Bengane John
- 21 Brown Theresa Mrs @
- 22 Sapp Jimmy 233-6649
- 23*Hitchens Alice Mrs
- 24 Stickley James H 236-3007
- 25 Foster Muriel
- 26 Plaisance Larry J
- 27 Miller Harold
- 28 No Return
- 29*Lee Jung G 232-4397
- 30 Dewey Kenneth H 234-8448
- 31*Wright Earl
- 32 Reagin R E 234-0149
- 33 No Return
- 34 Vacant
- 35 Evans Debra O @
- 36 Lynn Tony 232-5925
- 37 Jackson Marvin 232-1100
- 38 Alcott Eug 233-0807
- 39 Elkins Donna
- 40 Water Chris @ 232-4274
- 41 Vacant

- 42*Masser Edgar L 236-7600
- 43*Cela Mark A @ 233-1543
- 44*Nguyen Duc @ 232-6527
- 45 Edwards Marvin G Jr 232-0887
- 46*Raheon Jimmy
- 47 Bashlor Patricia N @
- 48*Hendon Lance M @
- 49*Cooke Lonnie
- 50*Cook Robt @
- 51*Weatherford Woodrow D
- 52*Johnson Steve
- 53 Nordquist W B
- 54 Benjamin L
- 55 Conner James D 236-6017
- 56 Brantley Carl M 232-3008
- 57*Ours Jas
- 58 Umbarger Wm E 234-0809
- 59*Thomas Carson J @
- 60*Herdon Tony
- 61*Smith Terri
- 62*Sheppard Keith 233-6038
- 63 Rice Donald J
- 64 Hall Donald
- 65 Vacant
- 66*Donovan Wm @
- 67*Talmadge Benjamin C
- 68*Fowler Jack
- 69*Spikes Dennis J
- 70*Davis Donald
- 71 No Return
- 72 Trappio Michl A 233-8026
- 73*Wolfley Dana L
- 74 Vacant
- 75 Usher Wilson J 236-9476
- 76 Chappell Phillip 233-5261
- 77*Everett Seibert H 232-6853
- 78 No Return
- 79*Brown Michl L 233-8085
- 80 Early Edward
- 81 Stanfield Jackie 232-0981
- 82 Dudley Mary
- 83 Mc Crane John @
- 84 Mc Neal Thos
- 86*Speir Gaylord
- 87*Yawn Guy
- 88 Vacant
- 89 Corry Walter J 234-8977
- 90*Sheehe Malcolm 236-1455
- 91*Wilson David C 234-2277
- 92*Harblaub Paul A @
- 94 Holmes Michl
- 95 Edwards Ken
- 96 Vaughn Jeffrey D 236-5696
- 97*Crockett David T 232-1168
- 98 Lawder Ronald T @ 233-7786
- 99 Vacant
- 100 Daymude Sheila
- 101 Vacant
- 102 Sampson Rufus @ 238-1250
- 103*Charles Boiey P 236-6917
- 105 Vacant
- 106 Walls Lois
- 107*Poston Nathl
- 108 Mc Coy Anthony L 232-6923
- 109*Eisenhart Robt D @
- 110 Anderson Jas
- 111 Clarke Wayne
- 112*Anderson Ronald
- 113*Heard Theresa T Mrs
- 114 Glisson J R
- 115 Tapley Jas E
- 116 Westberry Don
- 117*Jackson Linda
- 118 Kuntz Paul A 233-1348
- 119 Bashlor Lois 233-8619
- 120*Barnwell Thos
- 121 Durden Woodrow
- 122*Staller Benny
- 123 Long Beverly C @ 234-0394
- 124 Hines Luther @
- 125 Vacant
- 126 Vacant
- 127 Rackley Jas
- 128*King Jas
- 129*Jack Duane

OGEECHEE RD 1980

SALES **SERVICE**

927-1000

10101 Abercorn Expressway P.O. Box 14414 Savannah, Ga. (31406)



"SAVANNAH'S FINEST FOODS"
2502 Habersham St. Savannah, Georgia 31401

Telephone
232-4103

1809 Staley Av.
P.O. Box 23147 (31403)



- 288
- | | | |
|--|---|--|
| <p>OGEECHEE RD.—Contd</p> <p>3802 Newsome G M C Trucks Inc 233-9911
Newsome G M C Trucks (Parts Dept) 233-6984</p> <p>3807 A & A Services auto repair & welding 234-2374</p> <p>3809 Savannah Dental Services 234-8009</p> <p>3810 Ogeechee Exxon Service Station 234-1001</p> <p>3811 Sharpe's T V Sales & Service 236-6187</p> <p>3814 Cash Robt E 232-0082</p> <p>3815 Brooks Auto Parts 233-7771</p> <p>3817 Dugger's Cocktail Lounge 232-0511</p> <p>3819*Frawley L D 233-9124</p> <p>3820 Hatcher's Joe Cocktail Lounge 234-9101
Hatcher Joe</p> <p>3822a Vacant</p> <p>3822b Taylor Construction Co 236-2795</p> <p>3823 Mr T's Sav On Gas 234-6432</p> <p>3824 Acme Painting Co Inc 236-8878
Brown J G Inc bldg contrs 236-8878
Georgia Brick Face & Stone Co 233-1380</p> <p>3825 Tyson Oil Co Inc 233-4571</p> <p>3827 Walter Jim Homes 233-1204</p> <p>3828a Bennett</p> <p>3828b*Stamey Edw C</p> <p>3828c*Walker Jay P 233-6376</p> <p>3830 Sauters Cottage Drugs 234-5355
U S P O 234-5355</p> <p>BLOSSOM DR BEGINS</p> <p>GAMBLE RD BEGINS</p> <p>3902 Edenfield Ida O Mrs @ 233-0714</p> <p>3908 Wilkes Body Shop 236-0238</p> <p>4006 Harvest House Restaurant 234-5992
Peddler's Towne & Country Motor Lodge 236-8236</p> <p>4008 Tedder's Motel 236-6378</p> <p>4015 Thunderbird Motel 234-3496
Patel D N 232-7732</p> <p>GARRARD AV BEGINS</p> <p>4119 Castle Mobile Homes 232-2131</p> <p>4122 Vacant</p> <p>4133*Bosen Wm O 234-2466</p> <p>4139*Summers J D 234-2732</p> <p>4205 Red Gate Farms nursery 236-9355</p> <p>4250 Coastal Machine & Repair Service Inc 236-3070
Lynch Construction Co Inc 236-0252</p> <p>4307 Old South Manor Motor Court 236-7131
*Mobley Vrea A 233-9934
Trailer Johns Inc 354-6918</p> <p>4309 Army Mary Surplus Store 233-5695</p> <p>4317 Cycle World s/s & serv 234-6446</p> <p>4321 Georgia Auto Parts & Supply 236-5743</p> <p>4333 Jeffrey's restr 232-7294</p> <p>4337*Woods Paul F Jr @ 236-9103</p> <p>4401 Weather Doctors The air condng equip-als & serv 234-8281</p> <p>4401a*Davis Alvin</p> <p>4401b*Smithson</p> <p>4401c*Nealey David</p> <p>4402 Jenkins Emory E @</p> <p>4404 Kelly Motors Inc 236-4439</p> <p>4405 Jenkins Robert Auto Repair Service 236-7777
Jenkins Robt 236-1408</p> <p>4409 Sullivan's Bill Trailer Repair 236-4098
Sullivan Wm
Seventh District Volunteer Fire Department Inc 234-5811
*Newton James L 234-5851</p> <p>HEATHCOAT CIR BEGINS</p> | <p>4411 Sullivan Billy Jr 236-5029</p> <p>4503 Sexton Ladell</p> <p>4504 Mc Callars Standard Oil Station 232-9541
*Mc Callar Ronella Mrs @ 234-9077
Mac's Lakeside Trailer Court 234-9077</p> <p>*Boyer Delois 233-4901</p> <p>*Conway Thos S 236-1161</p> <p>*Crosby J F 236-6506</p> <p>*Dagenhart Carl H 234-1996</p> <p>*Edenfield A G 236-9145</p> <p>*Feider Donald R 232-0280</p> <p>*Stewart Wyndham Lee 234-9433</p> <p>*Trout John A 234-0165</p> <p>4505 Vacant</p> <p>4505 1/2 Marriott Sandra J</p> <p>4506 Cone John T @ 232-1645</p> <p>4507 Vacant</p> <p>4508 Clark David F @ 236-4170</p> <p>4512 Crystal Wrecker Service 233-8398</p> <p>4513 Wise Lee A @ 234-5724</p> <p>4515 Vacant</p> <p>4521*O'Berry Lester E @ 234-8601</p> <p>4524 City Of Savannah Sanitary Landfill</p> <p>4526 Dixon Tracy O Inc (soil cement plant)</p> <p>4527a*Boyetette Ron D 234-6024</p> <p>4527b*Williams John G 234-7602</p> <p>4527c*Cartier B F 233-0529</p> <p>4527d*Williams Robin L 234-1720</p> <p>4527 1/2 *Odum Joe 233-8554</p> <p>4528 Church Of God Of Prophecy 236-8693</p> <p>4532 Coastal Self Storage 234-5687
Rabey Electric Co Inc 352-3546</p> <p>4607*Wilson Jack 234-6346</p> <p>4609 Eastern Travel Center truck covers 236-7229</p> <p>4611 Eastern Furniture Mart 232-3399</p> <p>4615 Clanton's Place serv sta</p> <p>4617*Clanton James L @ 233-0538</p> <p>4619*Kessler Richd 232-8418</p> <p>4622 Vacant</p> <p>4625 Padgett Trailer Sales Inc 232-3932</p> <p>4700 Thoni's Oil Co 232-9239
*Harmon Ernest</p> <p>4702 J R Mobile Homes 236-7628</p> <p>4704 Drag Racing Association Of Ga 234-1965</p> <p>4706 Johnny's Market 234-4619</p> <p>4706a Nationwide Service Co air condng & htg-appl als-serv 232-1845
*Rey Charles</p> <p>4707 Biltmore Gardens Mobile Homes 236-4065
Hiers Wm
*Adkins Darwin P 236-3456
*Bacon Russ L III
*Clanton W E 234-3910
*Hiers Lillian W 236-2437
*Hodges J E 232-4691
*Hofer Robt 233-0609
*Kelsner Sybil 236-9274
*Maynor Wilbert R 234-4989
*Miller Robt L 236-5192
Grant Eddie Auto Repair 232-6628
Biltmore Auto Parts 236-4065</p> <p>4708 Vacant</p> <p>4709*Madrox Lucious J @ 233-6754</p> <p>4709a*Bailey Darrell W 236-4921</p> <p>4710 Holiday Homes Of Georgia 233-4921
Harward James B</p> <p>4711 Azalea Mobile Home Plaza 234-2811
Lots
1*Mynette Peter
2*Frawley Louis 233-9124
3 Farthing Alvin R
4*Mosei Wm F
5*Rahn Wayne</p> | <p>6*Bancewicz Richd P 232-6439</p> <p>7*Flanagan Timothy J 232-1870</p> <p>8*Wainwright Bill</p> <p>9 No Return</p> <p>10*Mc Caskill James C 234-1520</p> <p>11*Hawkins Henry</p> <p>12*Bigbie Ronald</p> <p>13*Jackson Rhoda 234-0417</p> <p>14*Rambeau Robt A 233-8009</p> <p>15*Rogers Heneritta D 232-4073</p> <p>16 Elliott A Milton III 236-3683</p> <p>17*August Dick @</p> <p>18 Masten</p> <p>19 Lumpkin Chester 232-6313</p> <p>20 Akin Patty</p> <p>21 Collins Cecil @ 233-2181</p> <p>22 Sapp Jimmy 233-8649</p> <p>23*Price Michl</p> <p>24 Stickley James H 236-3007</p> <p>25*Measeux Terrell G 232-2498</p> <p>26 Jankiewicz Joseph E 234-6208</p> <p>27*Miller Harold</p> <p>28 Vacant</p> <p>29*Smith Marvin K 233-3355</p> <p>30 Dewey Kenneth H 234-8448</p> <p>31 Carter Billy H 232-7729</p> <p>32 Reagin R E 234-0149</p> <p>33*Dixon Serge L</p> <p>34*Bacon Greg</p> <p>35 Crabtree Pauline @ 236-3138</p> <p>36*Lynn Tony 232-5925</p> <p>37*Bashlor Thos E 233-8619</p> <p>38*Alcott Eug 233-0807</p> <p>39 Vacant</p> <p>40*Brown Edw @ 232-6010</p> <p>41 Vacant</p> <p>42*Spradley Gussie @</p> <p>43*Miles Frank @ 234-2239</p> <p>44 Scott Robt E @ 236-7962</p> <p>45 Edwards Marvin G Jr 234-6191</p> <p>46*Thomas Dewey C 234-4292</p> <p>47*Vanguler Michl @</p> <p>48*Walls Dorthory @</p> <p>49 Vacant</p> <p>50*Lane Stanley @</p> <p>51 Vacant</p> <p>52*Corbin H L</p> <p>53 Nordquist W B</p> <p>54 Vacant</p> <p>55 Conner James D 236-6017</p> <p>56 Brantley Carl M 232-3008</p> <p>57*Ours James T Jr 232-1438</p> <p>58*Bashlor Lois J</p> <p>59*Evans Max @</p> <p>60*Stewart Eddie L @ 236-6267</p> <p>61*Wuesthoff Steven J 233-7541</p> <p>62*Todd Billy</p> <p>63 Vacant</p> <p>64*Barber Michl L 234-5375</p> <p>65 Morris R S</p> <p>66*Lee James @</p> <p>67*Wilgus Robt H 236-5913</p> <p>68*Johnson Ralph</p> <p>69 Vacant</p> <p>70 Vacant</p> <p>71 Vacant</p> <p>72*Trappio Michl A 233-8026</p> <p>73 Vacant</p> <p>74 Vacant</p> <p>75 Usher W J 236-9476</p> <p>76 Vacant</p> <p>77*Plaisance Larry J 233-2499</p> <p>78 Vacant</p> <p>79 Gordon Lewis M</p> <p>80*Burson Manly</p> <p>81*Weston Jimmy 234-1413</p> <p>82 Moon James M III</p> |
|--|---|--|

OGEECHEE

83*V

84 M

85*J

86*J

87 V

89*V

90 T

91 K

92 F

93 C

94 F

95 V

96 V

97 V

98 V

99*

100

101*

102*

103

104

105*

106

107*

108

109

110

111

112

113

114

115

116

117

118

119

120

121

122

123

124

125

126

127

128

129

130

131

132

133

134

135

136

137

138

139

140

141

142

143

144

145

146

147

148

149

150

CHATHAM SHEET METAL & DUCT WORK, INC.

"Air Conditioning and Heating Specialists"

SALES • SERVICE • REPAIRS

OGEECHEE RD 1975

NEAL-BLUN COMPANYCommercial Architectural Sales **SERVICE SINCE 1896** Hollow Metal Doors and Frames
CERTIFIED QUALITY BUILDING MATERIALS AND SUPPLIES

Finished Hardware

3500 Montgomery St. at 50th St. (31405)

Telephone 236-5751

254

OGEECHEE RD—Contd

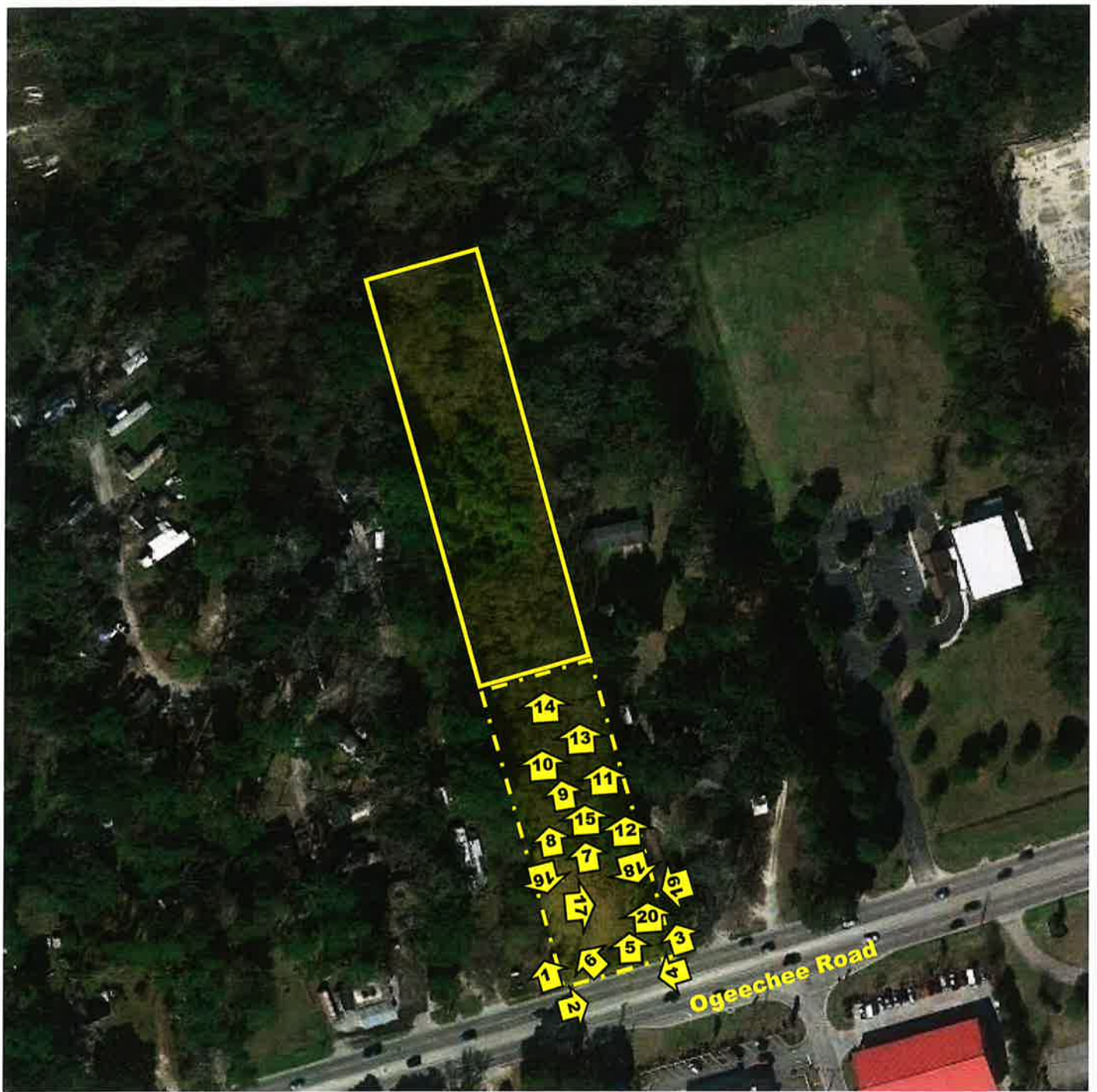
- 4x Anderson W 232-1891
6x Christensen Danl
8x Browning Ronald L
3804 Cave Ernest @ 232-0667
3810 Barnes Amoco Service Station
236-9112
Corky's Feed & Seed 234-8561
3812 Vacant
3814 Arbor Tourist Court The 232-3239
Soper Mary E Mrs @ 232-3239
3820 Jack's Package Shop liquors 233-6782
3500 Savannah Bank & Trust Co (Ogeechee
B) 234-3441
LYONS PARKWAY INTERSECTS
3509 Georgia Upholstery & Floor Covering
Co 234-1259
3801 Hyde Park Hotel 236-5680
3815 Bennett Motor Co 233-4890
Parkway American Service Station
236-7202
Bennett O L
3701 Andrews Sunoco Service Station
236-5490
U-Haul Co trailer renting 236-5490
3702 Eight Dollar Inn 233-3633
3703 Vacant
3707 Daniels Texaco Service 233-1312
Nationwide Trailers & Hitches
233-1312
3709 Wise's Gulf Service Station 232-8851
3710 Three Penny Inn 236-7109
Nosel Sharon B Mrs
3711 Waffle House 232-9876
3717 Mc Kenzie's American Service Station
236-0075
3718 Vacant
3801 Croteau Clara Mrs 236-7818
3807 Superior Home Improvement Co
233-8616
3809 Vacant
3811 Raleigh Farms Meat Co freezer beef
236-8297
3817 Dugger's Cocktail Lounge
3819 Dugger Wm C 234-9135
3820 Hatcher's Joe Cocktail Lounge
234-9101
Hatcher Joe
3822 Vacant
3822 1/2 Vacant (3822 1/2-23)
3825 Tyson Oil Co 233-4571
3828 Bland Wm A @ 233-2513
3830 Sauer's Cottage Drugs 234-5355
U S P O 234-5355
3902 Edenfield Ida O Mrs @ 233-0714
4005 Harvest House Restaurant
Peddler's Towne & Country Motor
Lodge 236-8236
*Doalander Gysbert 236-8236
4009 Tedder's Motel 236-8378
4015 Thunderbird Motel 234-3496
4123 Castle Mobile Homes 232-4777
J-A Mobile Homes 234-1821
4205 Rincon Mobile Homes 234-1385
4307 Old South Manor Motor Court
236-7131
4317 Cycle World als & serv 234-8446
4321 Hodges Nursery & Garden Center
4401 Bellaire Mobile Home Sales 232-2089
Weather Doctors The 234-8281
4402 Jenkins Emory E @ 234-7728
4404 Easy Living Mobile Homes 236-3009
4405 Jenkins Robert Auto Repair Service
234-7728
4409 Sullivan's Bill Trailer Repair 236-4098
Sullivan Bill
4411 Sullivan Billy Jr 236-5029
4503 Pennington Norma 233-8989
4504 Mac's Standard Station 232-9541
Mc Caller Rath
4506 Cone John T 232-1645
4508 Clark David F 236-4170
4512 Sac Service Station 232-9500
4513 Wise Lee A 234-8724
4515 Sun City Mobile Homes Inc 233-0657
- 4528 Church Of God Of Prophecy 236-8693
4609 Eastern Travel Center truck covers
236-7229
4611 King Mobile Homes Inc 232-3600
4615 Clanton Place Groceries
Clanton James L 234-4093
4622 Mid South Mobile Home Village
233-4477
4700 Thoni's Oil Co 232-9189
Warren John B
4702 Riley Mobile Homes 234-1342
4704 Savannah Speedway
4706 Johnny's Market 234-4619
Constantine John N 234-4619
4707 Biltmore Gardens Mobile Homes
236-4065
Hiers Wm
4708 Lil Chick restr 234-8435
4710 Holiday Homes Of Georgia 233-4821
4711 Azalea Mobile Home Plaza 234-2811
Lots
1*Buckner Gilbert L
2 Kersey J Aaron
3 Farthing Alvin R 236-5484
4*Crawley John
5 Propes Truman R 234-8498
6*Hancock Travis
7*Mc Nab Jimmy
8 Hibbs Geo M 234-0892
9 Brown J
10*Giselman Larry
12*Jordan Cynthia
13 Jackson R R
14 Bacon Russ L III 233-6458
15 Ramsdall V A 236-2083
16 Boles Paul A 233-7291
17*August Richd
18 Cowart C L 233-6497
19 Lumpkin Chester 232-6313
20*Aikin Wallace
21 Ulah Mary 233-2181
22 Sapp Jimmy 233-6649
23*Myers Peggy
24 Stickley J H 236-3007
25*Morris Shelby
26*DeFide Deangelo
27 Franklin Ronnie L 232-3860
28*Debruhl Steph K 234-7417
29 Kennedy Earl A 232-6871
30 Dewey Kenneth H 234-8448
31 Carter B H
31 Reagin R E 234-0149
33*Rogers Rodney D
34 Smith Thos R 233-9557
35*Turner J C
36*Chancey S
37*Horris Tom
38*Myers Irma
39*Zydonyk Joe
41*Jones Willie
42*Mallard Carol E
43*Robinson Rob E
44*Scott Robt E
45*Shuman Jerry
46 Thomas Dewey C
47 Lynn Tony 236-1009
48*Thompson Donald
51*Elders James
52 Aiken W
53*Fortner Frank
54*Jackson Harry
55 Conner James D 236-8017
56 Brantley Carl M 232-3008
59*Creel Frank
61*Hill Nathl
62*Campbell Dave
63*Cowart Joseph
64*Hadlin Mel
65 Edward L
66*Sneed R
67 Puraley Obit G 233-2612
70*Carter Joseph R
72*Nalrath Lawrence
73*Blalock Joe
75 Usher W J 236-9476
- 79*Kelley Ervin
82*Moon James M
83*Smith Robt
84*Mc Neal Thos
85 Williams Rick
86*Flowers Richd
87*Turley John J
88*Mc Kinney Kenneth
89*Wolfe Kenneth
90 Turner J L
91*Dyson Michl
92*DeLoach Robt
93*Cooper Victor L
94*Holmes Eug 233-3153
95*Salen Wm
96 Wise David E 233-6846
97*Bringgs G
99*Buckner Rusty
100*Fennell Bobbie
101 Williams Ruth 236-2973
102*Gordon Louis
103*Roize Elton
104*Morton Wm
105*Sviny Jimmy
107 Dohson John L 236-4063
109*Hodges Albert
112*Hughes Charles
113*Sparks Wm
114*Williams Bonnie
115 Smith Charles W 234-4251
116 Russell S
117*Horace Oswald
118*Robertson Lawrence
119*Robertson J J
120*Flowers Richd
121*Durden Woodrow
122*Hood Douglas
124*Keer Betty
1a*Slaughter Johnnie
1a Smith Louise Mrs
2a*Jura Lawrence
3a*Jura L
4a Boyle J E
5a Mills Steph L 236-1865
6a*Harden Tom
7a*James Willie
8a Buckner H
11a Besty Steph C 236-1432
12a*Mock Cliff
13a Michael Toland A 236-2358
14a No Return
16a*Hudson Barbara
18a Duncan R
19a*Finagan Leonard
20a*Alcott Don
22a Crawford P
25a*Bennett Charles
26a*Joyner Geo
29a*Williams Kenneth R
30a Robertson Helene 232-9410
4712 Arrow Mobile Homes 234-1473
Watson Dave
4715 P & H Mobile Home Sales 232-7488
4804 Vacant
4805 Mobile Home Brokers 236-1301
4811 Blue Jay Restaurant & Grocery
233-2418
Mitchell's Emporium gift & novelty
items 236-9219
4906 Colonial Motel 233-5256
Early David W 233-5256
Early David W Jr 233-0752
4912 Vacant
4918 Gail's Beauty Shop 233-0303
Seventeen Hour Shop & Go go
232-6641
4921 Maddox Bait Stand 232-2476
Maddox B R
Maddox Sign Co 233-8363
Maddox J E
5001 American Mobile Homes Sales &
Service 234-6205
Silk Hope Barber Shop
Burch Roy S 234-6990
5004 Westberry Donald

sure 319 Keally sigl, 24 Drayton St. (31401)

APPENDINX B – PHOTOGRAPHS

Photograph Location Plan

Photographs



Photograph Location Plan

A portion of Pin.: (20873 01022)
4410 Ogeechee Road
Savannah, Chatham County, Georgia





Plate 1 Looking north along the western property line from Ogeechee Road.



Plate 2 Looking east along the southern property line along Ogeechee Road.



Plate 3 Looking north along the eastern property line from Ogeechee Road.



Plate 4 Looking west along the southern property line along Ogeechee Road.



Plate 5 A view into the property from Ogeechee Road.



Plate 6 A view into the property from Ogeechee Road.



Plate 7 A view within the property.



Plate 8 A view into the property.



Plate 9 A view into the property.



Plate 10 A view into the property.



Plate 11 A view within the property.



Plate 12 A view within the property.



Plate 13 A view within the property.



Plate 14 A view within the property.



Plate 15 A view within the property.



Plate 16 A view within the property.



Plate 17 A view within the property.



Plate 18 A view within the property.



Plate 19 A view within the property.



Plate 20 A view within the property.

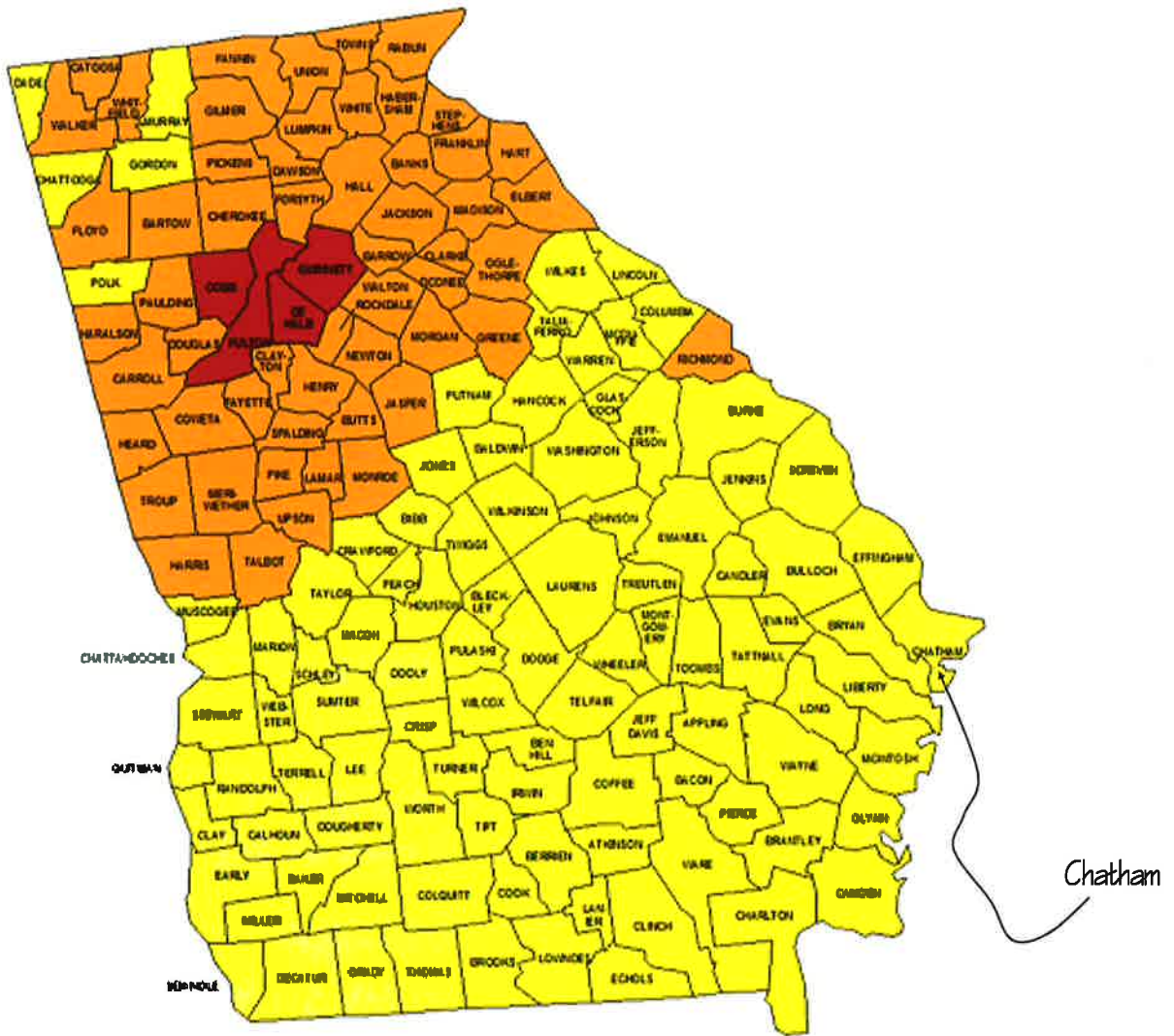
APPENDIX C – REGULATORY SEARCH INFORMATION

Radon Map of Georgia

EDR Inc., Standard Environmental Risk Management Information

Sanborn Map Certification

EDR Inc., Vapor Encroachment Screen



- Zone 1** Highest Potential (greater than 4 pCi/L)
- Zone 2** Moderate Potential (from 2 to 4 pCi/L)
- Zone 3** Low Potential (less than 2 pCi/L)

US EPA Radon Map

Chatham County
Chatham County, Georgia, USA



A Portion of Pin. 20873 01022
4410 Ogeechee Road
Savannah, GA 31405

Inquiry Number: 6261831.3
November 10, 2020

Certified Sanborn® Map Report



6 Armstrong Road, 4th floor
Shelton, CT 06484
Toll Free: 800.352.0050
www.edrnet.com

Certified Sanborn® Map Report

11/10/20

Site Name:

A Portion of Pin. 20873 01022
4410 Ogeechee Road
Savannah, GA 31405
EDR Inquiry # 6261831.3

Client Name:

Whitaker Laboratory
2500 Tremont Road
Savannah, GA 31405
Contact: Lisa Martin



The Sanborn Library has been searched by EDR and maps covering the target property location as provided by Whitaker Laboratory were identified for the years listed below. The Sanborn Library is the largest, most complete collection of fire insurance maps. The collection includes maps from Sanborn, Bromley, Perris & Browne, Hopkins, Barlow, and others. Only Environmental Data Resources Inc. (EDR) is authorized to grant rights for commercial reproduction of maps by the Sanborn Library LLC, the copyright holder for the collection. Results can be authenticated by visiting www.edrnet.com/sanborn.

The Sanborn Library is continually enhanced with newly identified map archives. This report accesses all maps in the collection as of the day this report was generated.

Certified Sanborn Results:

Certification # F89D-42B6-BE58
PO # 111020aLM
Project SMA Partners, LLC



Sanborn® Library search results

Certification #: F89D-42B6-BE58

UNMAPPED PROPERTY

This report certifies that the complete holdings of the Sanborn Library, LLC collection have been searched based on client supplied target property information, and fire insurance maps covering the target property were not found.

The Sanborn Library includes more than 1.2 million fire insurance maps from Sanborn, Bromley, Perris & Browne, Hopkins, Barlow and others which track historical property usage in approximately 12,000 American cities and towns. Collections searched:

- Library of Congress
- University Publications of America
- EDR Private Collection

The Sanborn Library LLC Since 1866™

Limited Permission To Make Copies

Whitaker Laboratory (the client) is permitted to make up to FIVE photocopies of this Sanborn Map transmittal and each fire insurance map accompanying this report solely for the limited use of its customer. No one other than the client is authorized to make copies. Upon request made directly to an EDR Account Executive, the client may be permitted to make a limited number of additional photocopies. This permission is conditioned upon compliance by the client, its customer and their agents with EDR's copyright policy; a copy of which is available upon request.

Disclaimer - Copyright and Trademark Notice

This Report contains certain information obtained from a variety of public and other sources reasonably available to Environmental Data Resources, Inc. It cannot be concluded from this Report that coverage information for the target and surrounding properties does not exist from other sources. NO WARRANTY EXPRESSED OR IMPLIED, IS MADE WHATSOEVER IN CONNECTION WITH THIS REPORT. ENVIRONMENTAL DATA RESOURCES, INC. SPECIFICALLY DISCLAIMS THE MAKING OF ANY SUCH WARRANTIES, INCLUDING WITHOUT LIMITATION, MERCHANTABILITY OR FITNESS FOR A PARTICULAR USE OR PURPOSE. ALL RISK IS ASSUMED BY THE USER. IN NO EVENT SHALL ENVIRONMENTAL DATA RESOURCES, INC. BE LIABLE TO ANYONE, WHETHER ARISING OUT OF ERRORS OR OMISSIONS, NEGLIGENCE, ACCIDENT OR ANY OTHER CAUSE, FOR ANY LOSS OF DAMAGE, INCLUDING, WITHOUT LIMITATION, SPECIAL, INCIDENTAL, CONSEQUENTIAL, OR EXEMPLARY DAMAGES. ANY LIABILITY ON THE PART OF ENVIRONMENTAL DATA RESOURCES, INC. IS STRICTLY LIMITED TO A REFUND OF THE AMOUNT PAID FOR THIS REPORT. Purchaser accepts this Report "AS IS". Any analyses, estimates, ratings, environmental risk levels or risk codes provided in this Report are provided for illustrative purposes only, and are not intended to provide, nor should they be interpreted as providing any facts regarding, or prediction or forecast of, any environmental risk for any property. Only a Phase I Environmental Site Assessment performed by an environmental professional can provide information regarding the environmental risk for any property. Additionally, the information provided in this Report is not to be construed as legal advice. Copyright 2020 by Environmental Data Resources, Inc. All rights reserved. Reproduction in any media or format, in whole or in part, of any report or map of Environmental Data Resources, Inc., or its affiliates, is prohibited without prior written permission.

EDR and its logos (including Sanborn and Sanborn Map) are trademarks of Environmental Data Resources, Inc. or its affiliates. All other trademarks used herein are the property of their respective owners.

A Portion of Pin. 20873 01022

4410 Ogeechee Road
Savannah, GA 31405

Inquiry Number: 6261831.2s
November 10, 2020

The EDR Radius Map™ Report with GeoCheck®



6 Armstrong Road, 4th floor
Shelton, CT 06484
Toll Free: 800.352.0050
www.edrnet.com

TABLE OF CONTENTS

<u>SECTION</u>	<u>PAGE</u>
Executive Summary	ES1
Overview Map	2
Detail Map	3
Map Findings Summary	4
Map Findings	8
Orphan Summary	34
Government Records Searched/Data Currency Tracking	GR-1
 <u>GEOCHECK ADDENDUM</u>	
Physical Setting Source Addendum	A-1
Physical Setting Source Summary	A-2
Physical Setting Source Map	A-7
Physical Setting Source Map Findings	A-8
Physical Setting Source Records Searched	PSGR-1

Thank you for your business.
 Please contact EDR at 1-800-352-0050
 with any questions or comments.

Disclaimer - Copyright and Trademark Notice

This Report contains certain information obtained from a variety of public and other sources reasonably available to Environmental Data Resources, Inc. It cannot be concluded from this Report that coverage information for the target and surrounding properties does not exist from other sources. **NO WARRANTY EXPRESSED OR IMPLIED, IS MADE WHATSOEVER IN CONNECTION WITH THIS REPORT. ENVIRONMENTAL DATA RESOURCES, INC. SPECIFICALLY DISCLAIMS THE MAKING OF ANY SUCH WARRANTIES, INCLUDING WITHOUT LIMITATION, MERCHANTABILITY OR FITNESS FOR A PARTICULAR USE OR PURPOSE. ALL RISK IS ASSUMED BY THE USER. IN NO EVENT SHALL ENVIRONMENTAL DATA RESOURCES, INC. BE LIABLE TO ANYONE, WHETHER ARISING OUT OF ERRORS OR OMISSIONS, NEGLIGENCE, ACCIDENT OR ANY OTHER CAUSE, FOR ANY LOSS OF DAMAGE, INCLUDING, WITHOUT LIMITATION, SPECIAL, INCIDENTAL, CONSEQUENTIAL, OR EXEMPLARY DAMAGES. ANY LIABILITY ON THE PART OF ENVIRONMENTAL DATA RESOURCES, INC. IS STRICTLY LIMITED TO A REFUND OF THE AMOUNT PAID FOR THIS REPORT.** Purchaser accepts this Report "AS IS". Any analyses, estimates, ratings, environmental risk levels or risk codes provided in this Report are provided for illustrative purposes only, and are not intended to provide, nor should they be interpreted as providing any facts regarding, or prediction or forecast of, any environmental risk for any property. Only a Phase I Environmental Site Assessment performed by an environmental professional can provide information regarding the environmental risk for any property. Additionally, the information provided in this Report is not to be construed as legal advice.

Copyright 2020 by Environmental Data Resources, Inc. All rights reserved. Reproduction in any media or format, in whole or in part, of any report or map of Environmental Data Resources, Inc., or its affiliates, is prohibited without prior written permission.

EDR and its logos (including Sanborn and Sanborn Map) are trademarks of Environmental Data Resources, Inc. or its affiliates. All other trademarks used herein are the property of their respective owners.

EXECUTIVE SUMMARY

A search of available environmental records was conducted by Environmental Data Resources, Inc (EDR). The report was designed to assist parties seeking to meet the search requirements of EPA's Standards and Practices for All Appropriate Inquiries (40 CFR Part 312), the ASTM Standard Practice for Environmental Site Assessments (E 1527-13), the ASTM Standard Practice for Environmental Site Assessments for Forestland or Rural Property (E 2247-16), the ASTM Standard Practice for Limited Environmental Due Diligence: Transaction Screen Process (E 1528-14) or custom requirements developed for the evaluation of environmental risk associated with a parcel of real estate.

TARGET PROPERTY INFORMATION

ADDRESS

4410 OGEECHEE ROAD
SAVANNAH, GA 31405

COORDINATES

Latitude (North): 32.0485230 - 32° 2' 54.68"
Longitude (West): 81.1706500 - 81° 10' 14.34"
Universal Transverse Mercator: Zone 17
UTM X (Meters): 483889.3
UTM Y (Meters): 3545639.0
Elevation: 13 ft. above sea level

USGS TOPOGRAPHIC MAP ASSOCIATED WITH TARGET PROPERTY

Target Property Map: 6046067 GARDEN CITY, GA
Version Date: 2014

AERIAL PHOTOGRAPHY IN THIS REPORT

Portions of Photo from: 20151016
Source: USDA

MAPPED SITES SUMMARY

Target Property Address:
4410 OGEECHEE ROAD
SAVANNAH, GA 31405

Click on Map ID to see full detail.

MAP ID	SITE NAME	ADDRESS	DATABASE ACRONYMS	RELATIVE ELEVATION	DIST (ft. & mi.) DIRECTION
A1	ROY TYLER	4410 OGEECHEE ROAD	SPILLS		TP
A2	ROY TYLER	4410 OGEECHEE ROAD	SPILLS 90		TP
B3	PARKWAY MOBILE ESTAT	4504 OGEECHEE ROAD	LUST, UST, Financial Assurance	Higher	212, 0.040, West
B4	MCCALLAR STANDARD OI	4504 OGEECHEE RD	EDR Hist Auto	Higher	212, 0.040, West
C5	JENKINS ROBERT AUTO	4405 OGEECHEE RD	EDR Hist Auto	Lower	357, 0.068, SE
C6	HERNANDEZ COLLISION	4337 OGEECHEE RD	RCRA-VSQQ, FINDS, ECHO	Lower	444, 0.084, ESE
D7	CIRCLE K 2701412	4325 OGEECHEE RD	UST, Financial Assurance	Higher	999, 0.189, East
D8	ENK255	4318 OGEECHEE RD	LUST, UST, Financial Assurance	Higher	1034, 0.196, East
D9	ENMARK #255	4318 OGEECHEE ROAD	AST	Higher	1034, 0.196, East
D10	SHERWIN-WILLIAMS STO	4323 OGEECHEE RD	RCRA-VSQQ, FINDS, ECHO	Higher	1056, 0.200, ESE
11	METALCRAFTS INC	4522 OGEECHEE RD	LUST, UST, AST, FINDS, Financial Assurance	Higher	1083, 0.205, SW
D12	CIRCLE K	4315 OGEECHEE ROAD	AST	Higher	1199, 0.227, East
13	ADRS SERVICES INC. S	4530 OGEECHEE ROAD,	SWF/LF	Higher	1260, 0.239, WNW
14	THONI OIL MAGIC BENZ	4608 SOUTH OGEECHEE	LUST, UST, Financial Assurance	Higher	1881, 0.356, WSW
15	SAVANNAH GAS CO	1674 CHATHAM PKWY	LUST, UST, Financial Assurance	Lower	1929, 0.365, NE
16	CIRCLE K STORE #7703	4918 OGEECHEE ROAD	DEL SHWS	Higher	5056, 0.958, WSW

EXECUTIVE SUMMARY

TARGET PROPERTY SEARCH RESULTS

The target property was identified in the following records. For more information on this property see page 8 of the attached EDR Radius Map report:

<u>Site</u>	<u>Database(s)</u>	<u>EPA ID</u>
ROY TYLER 4410 OGEECHEE ROAD , GA	SPILLS	N/A
ROY TYLER 4410 OGEECHEE ROAD SAVANNAH, GA 31405	SPILLS 90 Site Id: GASP-0402-0005140	N/A

DATABASES WITH NO MAPPED SITES

No mapped sites were found in EDR's search of available ("reasonably ascertainable ") government records either on the target property or within the search radius around the target property for the following databases:

STANDARD ENVIRONMENTAL RECORDS

Federal NPL site list

NPL..... National Priority List
Proposed NPL..... Proposed National Priority List Sites
NPL LIENS..... Federal Superfund Liens

Federal Delisted NPL site list

Delisted NPL..... National Priority List Deletions

Federal CERCLIS list

FEDERAL FACILITY..... Federal Facility Site Information listing
SEMS..... Superfund Enterprise Management System

Federal CERCLIS NFRAP site list

SEMS-ARCHIVE..... Superfund Enterprise Management System Archive

Federal RCRA CORRACTS facilities list

CORRACTS..... Corrective Action Report

Federal RCRA non-CORRACTS TSD facilities list

RCRA-TSDF..... RCRA - Treatment, Storage and Disposal

EXECUTIVE SUMMARY

Federal RCRA generators list

RCRA-LQG..... RCRA - Large Quantity Generators
RCRA-SQG..... RCRA - Small Quantity Generators

Federal institutional controls / engineering controls registries

LUCIS..... Land Use Control Information System
US ENG CONTROLS..... Engineering Controls Sites List
US INST CONTROLS..... Institutional Controls Sites List

Federal ERNS list

ERNS..... Emergency Response Notification System

State- and tribal - equivalent CERCLIS

SHWS..... Hazardous Site Inventory
GA NON-HSI..... Non-Hazardous Site Inventory

State and tribal leaking storage tank lists

INDIAN LUST..... Leaking Underground Storage Tanks on Indian Land

State and tribal registered storage tank lists

FEMA UST..... Underground Storage Tank Listing
INDIAN UST..... Underground Storage Tanks on Indian Land

State and tribal institutional control / engineering control registries

AUL..... Uniform Environmental Covenants
INST CONTROL..... Public Record List

State and tribal voluntary cleanup sites

VCP..... Voluntary Cleanup Program site
INDIAN VCP..... Voluntary Cleanup Priority Listing

State and tribal Brownfields sites

BROWNFIELDS..... Brownfields Public Record List

ADDITIONAL ENVIRONMENTAL RECORDS

Local Brownfield lists

US BROWNFIELDS..... A Listing of Brownfields Sites

Local Lists of Landfill / Solid Waste Disposal Sites

SWRCY..... Recycling Center Listing
HIST LF..... Historical Landfills

EXECUTIVE SUMMARY

INDIAN ODI.....	Report on the Status of Open Dumps on Indian Lands
DEBRIS REGION 9.....	Torres Martinez Reservation Illegal Dump Site Locations
ODI.....	Open Dump Inventory
IHS OPEN DUMPS.....	Open Dumps on Indian Land

Local Lists of Hazardous waste / Contaminated Sites

US HIST CDL.....	Delisted National Clandestine Laboratory Register
CDL.....	Clandestine Drug Labs
US CDL.....	National Clandestine Laboratory Register

Local Land Records

LIENS 2.....	CERCLA Lien Information
--------------	-------------------------

Records of Emergency Release Reports

HMIRS.....	Hazardous Materials Information Reporting System
------------	--

Other Ascertainable Records

RCRA NonGen / NLR.....	RCRA - Non Generators / No Longer Regulated
FUDS.....	Formerly Used Defense Sites
DOD.....	Department of Defense Sites
SCRD DRYCLEANERS.....	State Coalition for Remediation of Drycleaners Listing
US FIN ASSUR.....	Financial Assurance Information
EPA WATCH LIST.....	EPA WATCH LIST
2020 COR ACTION.....	2020 Corrective Action Program List
TSCA.....	Toxic Substances Control Act
TRIS.....	Toxic Chemical Release Inventory System
SSTS.....	Section 7 Tracking Systems
ROD.....	Records Of Decision
RMP.....	Risk Management Plans
RAATS.....	RCRA Administrative Action Tracking System
PRP.....	Potentially Responsible Parties
PADS.....	PCB Activity Database System
ICIS.....	Integrated Compliance Information System
FTTS.....	FIFRA/ TSCA Tracking System - FIFRA (Federal Insecticide, Fungicide, & Rodenticide Act)/TSCA (Toxic Substances Control Act)
MLTS.....	Material Licensing Tracking System
COAL ASH DOE.....	Steam-Electric Plant Operation Data
COAL ASH EPA.....	Coal Combustion Residues Surface Impoundments List
PCB TRANSFORMER.....	PCB Transformer Registration Database
RADINFO.....	Radiation Information Database
HIST FTTS.....	FIFRA/TSCA Tracking System Administrative Case Listing
DOT OPS.....	Incident and Accident Data
CONSENT.....	Superfund (CERCLA) Consent Decrees
INDIAN RESERV.....	Indian Reservations
FUSRAP.....	Formerly Utilized Sites Remedial Action Program
UMTRA.....	Uranium Mill Tailings Sites
LEAD SMELTERS.....	Lead Smelter Sites
US AIRS.....	Aerometric Information Retrieval System Facility Subsystem
US MINES.....	Mines Master Index File
ABANDONED MINES.....	Abandoned Mines
FINDS.....	Facility Index System/Facility Registry System

EXECUTIVE SUMMARY

DOCKET HWC.....	Hazardous Waste Compliance Docket Listing
UXO.....	Unexploded Ordnance Sites
ECHO.....	Enforcement & Compliance History Information
FUELS PROGRAM.....	EPA Fuels Program Registered Listing
AIRS.....	Permitted Facility and Emissions Listing
COAL ASH.....	Coal Ash Disposal Site Listing
DRYCLEANERS.....	Drycleaner Database
Financial Assurance.....	Financial Assurance Information Listing
NPDES.....	NPDES Wastewater Permit List
TIER 2.....	Tier 2 Data Listing
UIC.....	Underground Injection Control
MINES MRDS.....	Mineral Resources Data System

EDR HIGH RISK HISTORICAL RECORDS

EDR Exclusive Records

EDR MGP.....	EDR Proprietary Manufactured Gas Plants
EDR Hist Cleaner.....	EDR Exclusive Historical Cleaners

EDR RECOVERED GOVERNMENT ARCHIVES

Exclusive Recovered Govt. Archives

RGA HWS.....	Recovered Government Archive State Hazardous Waste Facilities List
RGA LF.....	Recovered Government Archive Solid Waste Facilities List
RGA LUST.....	Recovered Government Archive Leaking Underground Storage Tank

SURROUNDING SITES: SEARCH RESULTS

Surrounding sites were identified in the following databases.

Elevations have been determined from the USGS Digital Elevation Model and should be evaluated on a relative (not an absolute) basis. Relative elevation information between sites of close proximity should be field verified. Sites with an elevation equal to or higher than the target property have been differentiated below from sites with an elevation lower than the target property.

Page numbers and map identification numbers refer to the EDR Radius Map report where detailed data on individual sites can be reviewed.

Sites listed in ***bold italics*** are in multiple databases.

Unmappable (orphan) sites are not considered in the foregoing analysis.

STANDARD ENVIRONMENTAL RECORDS

Federal RCRA generators list

RCRA-VSQG: RCRAInfo is EPA's comprehensive information system, providing access to data supporting the Resource Conservation and Recovery Act (RCRA) of 1976 and the Hazardous and Solid Waste Amendments (HSWA) of 1984. The database includes selective information on sites which generate, transport, store, treat and/or dispose of hazardous waste as defined by the Resource Conservation and Recovery Act (RCRA). Very small quantity generators (VSQGs) generate less than 100 kg of hazardous waste, or less than 1 kg of acutely hazardous waste per month.

A review of the RCRA-VSQG list, as provided by EDR, and dated 06/15/2020 has revealed that there are

EXECUTIVE SUMMARY

2 RCRA-VSQG sites within approximately 0.25 miles of the target property.

<u>Equal/Higher Elevation</u>	<u>Address</u>	<u>Direction / Distance</u>	<u>Map ID</u>	<u>Page</u>
SHERWIN-WILLIAMS STO EPA ID:: GAR000019869	4323 OGEECHEE RD	ESE 1/8 - 1/4 (0.200 mi.)	D10	22
<u>Lower Elevation</u>	<u>Address</u>	<u>Direction / Distance</u>	<u>Map ID</u>	<u>Page</u>
HERNANDEZ COLLISION EPA ID:: GAR000019562	4337 OGEECHEE RD	ESE 0 - 1/8 (0.084 mi.)	C6	13

State and tribal landfill and/or solid waste disposal site lists

SWF/LF: The Solid Waste Facilities/Landfill Sites records typically contain an inventory of solid waste disposal facilities or landfills in a particular state. The data come from the Department of Natural Resources' Operating Solid Waste Facilities' list.

A review of the SWF/LF list, as provided by EDR, and dated 10/11/2018 has revealed that there is 1 SWF/LF site within approximately 0.5 miles of the target property.

<u>Equal/Higher Elevation</u>	<u>Address</u>	<u>Direction / Distance</u>	<u>Map ID</u>	<u>Page</u>
ADRS SERVICES INC. S Permit Number: PBR-025-58COL-TS	4530 OGEECHEE ROAD,	WNW 1/8 - 1/4 (0.239 mi.)	13	27

State and tribal leaking storage tank lists

LUST: The Leaking Underground Storage Tank Incident Reports contain an inventory of reported leaking underground storage tank incidents. The data come from the Department of Natural Resources' Confirmed Release List.

A review of the LUST list, as provided by EDR, and dated 04/20/2020 has revealed that there are 5 LUST sites within approximately 0.5 miles of the target property.

<u>Equal/Higher Elevation</u>	<u>Address</u>	<u>Direction / Distance</u>	<u>Map ID</u>	<u>Page</u>
PARKWAY MOBILE ESTAT Cleanup Status: NFA - No Further Action Facility Id: 10001430	4504 OGEECHEE ROAD	W 0 - 1/8 (0.040 mi.)	B3	10
ENK255 Cleanup Status: Cleanup Initiated Facility Id: 09025142	4318 OGEECHEE RD	E 1/8 - 1/4 (0.196 mi.)	D8	19
METALCRAFTS INC Cleanup Status: NFA - Clean Closure Facility Id: 09025247	4522 OGEECHEE RD	SW 1/8 - 1/4 (0.205 mi.)	11	25
THONI OIL MAGIC BENZ Cleanup Status: NFA - Remediation Facility Id: 04250091	4608 SOUTH OGEECHEE	WSW 1/4 - 1/2 (0.356 mi.)	14	28
<u>Lower Elevation</u>	<u>Address</u>	<u>Direction / Distance</u>	<u>Map ID</u>	<u>Page</u>
SAVANNAH GAS CO	1674 CHATHAM PKWY	NE 1/4 - 1/2 (0.365 mi.)	15	31

EXECUTIVE SUMMARY

Cleanup Status: NFA - No Further Action
 Facility Id: 04250124

State and tribal registered storage tank lists

UST: The Underground Storage Tank database contains registered USTs. USTs are regulated under Subtitle I of the Resource Conservation and Recovery Act (RCRA). The data come from the Department of Natural Resources' Underground Storage Tank Database.

A review of the UST list, as provided by EDR, and dated 10/02/2019 has revealed that there are 4 UST sites within approximately 0.25 miles of the target property.

<u>Equal/Higher Elevation</u>	<u>Address</u>	<u>Direction / Distance</u>	<u>Map ID</u>	<u>Page</u>
PARKWAY MOBILE ESTAT Facility Id: 10001430 Status: Closed in Ground	4504 OGEECHEE ROAD	W 0 - 1/8 (0.040 mi.)	B3	10
CIRCLE K 2701412 Facility Id: 10002659 Status: Currently in Use	4325 OGEECHEE RD	E 1/8 - 1/4 (0.189 mi.)	D7	18
ENK255 Facility Id: 9025142 Status: Removed from Ground	4318 OGEECHEE RD	E 1/8 - 1/4 (0.196 mi.)	D8	19
METALCRAFTS INC Facility Id: 9025247 Status: Removed from Ground	4522 OGEECHEE RD	SW 1/8 - 1/4 (0.205 mi.)	11	25

AST: A listing of LP gas tank site locations.

A review of the AST list, as provided by EDR, and dated 05/13/2020 has revealed that there are 3 AST sites within approximately 0.25 miles of the target property.

<u>Equal/Higher Elevation</u>	<u>Address</u>	<u>Direction / Distance</u>	<u>Map ID</u>	<u>Page</u>
ENMARK #255 Tank Capacity: 0 Number of Tanks: 24	4318 OGEECHEE ROAD	E 1/8 - 1/4 (0.196 mi.)	D9	21
METALCRAFTS INC Tank Capacity: 2000 Number of Tanks: 1	4522 OGEECHEE RD	SW 1/8 - 1/4 (0.205 mi.)	11	25
CIRCLE K	4315 OGEECHEE ROAD	E 1/8 - 1/4 (0.227 mi.)	D12	27

ADDITIONAL ENVIRONMENTAL RECORDS

Local Lists of Hazardous waste / Contaminated Sites

DEL SHWS: A listing of sites delisted from the Hazardous Site Inventory.

A review of the DEL SHWS list, as provided by EDR, and dated 07/01/2020 has revealed that there is 1

EXECUTIVE SUMMARY

DEL SHWS site within approximately 1 mile of the target property.

<u>Equal/Higher Elevation</u>	<u>Address</u>	<u>Direction / Distance</u>	<u>Map ID</u>	<u>Page</u>
CIRCLE K STORE #7703	4918 OGEECHEE ROAD	WSW 1/2 - 1 (0.958 mi.)	16	33

EDR HIGH RISK HISTORICAL RECORDS

EDR Exclusive Records

EDR Hist Auto: EDR has searched selected national collections of business directories and has collected listings of potential gas station/filling station/service station sites that were available to EDR researchers. EDR's review was limited to those categories of sources that might, in EDR's opinion, include gas station/filling station/service station establishments. The categories reviewed included, but were not limited to gas, gas station, gasoline station, filling station, auto, automobile repair, auto service station, service station, etc. This database falls within a category of information EDR classifies as "High Risk Historical Records", or HRHR. EDR's HRHR effort presents unique and sometimes proprietary data about past sites and operations that typically create environmental concerns, but may not show up in current government records searches.

A review of the EDR Hist Auto list, as provided by EDR, has revealed that there are 2 EDR Hist Auto sites within approximately 0.125 miles of the target property.

<u>Equal/Higher Elevation</u>	<u>Address</u>	<u>Direction / Distance</u>	<u>Map ID</u>	<u>Page</u>
MCCALLAR STANDARD OI	4504 OGEECHEE RD	W 0 - 1/8 (0.040 mi.)	B4	12
<u>Lower Elevation</u>	<u>Address</u>	<u>Direction / Distance</u>	<u>Map ID</u>	<u>Page</u>
JENKINS ROBERT AUTO	4405 OGEECHEE RD	SE 0 - 1/8 (0.068 mi.)	C5	13

EXECUTIVE SUMMARY

Due to poor or inadequate address information, the following sites were not mapped. Count: 4 records.

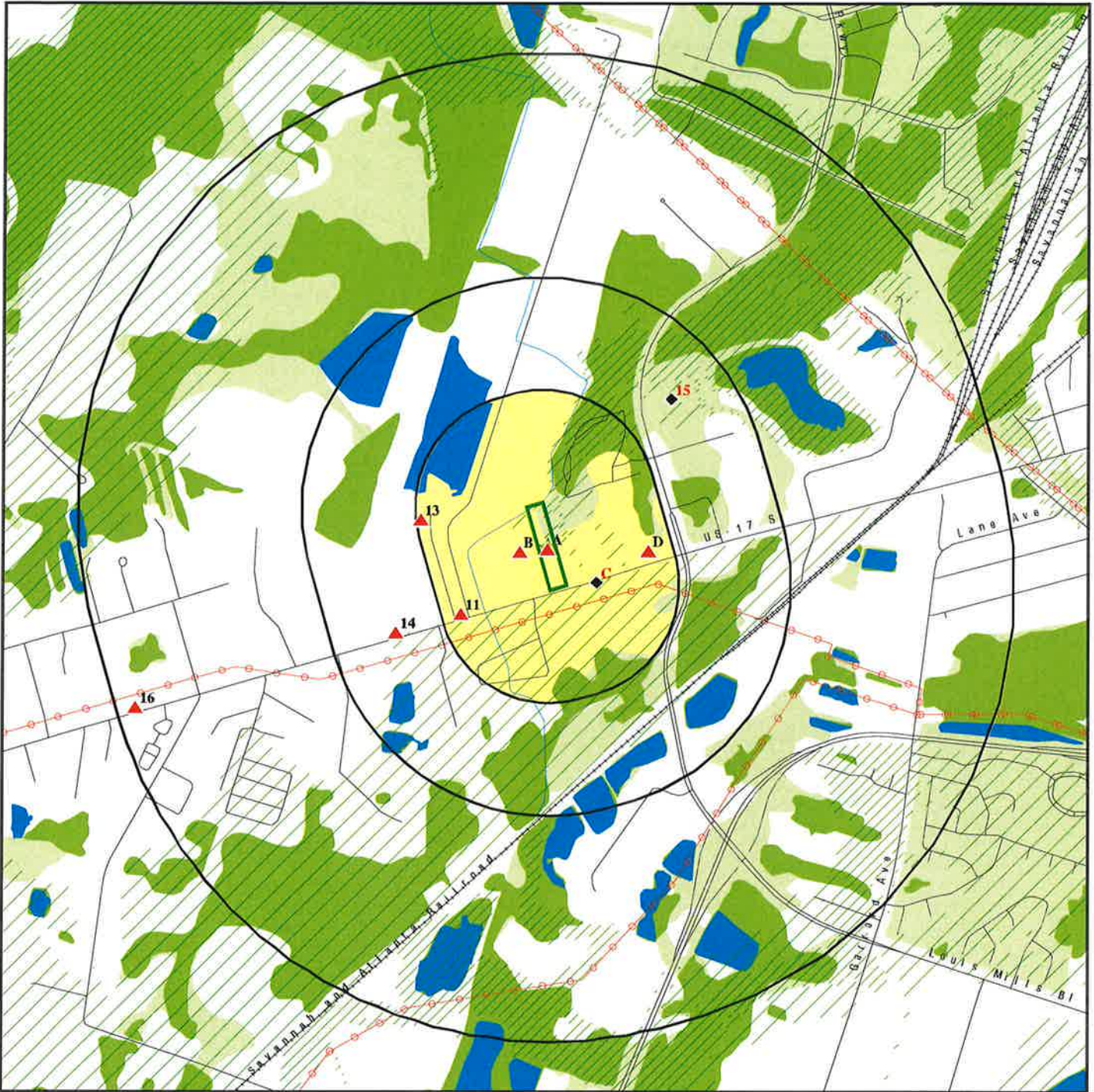
Site Name

ABANDONED SERVICE STATION
CLIFTON EQUIPMENT CO LDFL SITE #3
ADRS SERVICES INC. SAVANNAH YARD
CHATHAM COUNTY-CHEVIS ROAD MSWLF

Database(s)

LUST, UST, Financial Assurance
SEMS-ARCHIVE
SWF/LF
GA NON-HSI

OVERVIEW MAP - 6261831.2S



Target Property

Sites at elevations higher than or equal to the target property

Sites at elevations lower than the target property

Manufactured Gas Plants

National Priority List Sites

Dept. Defense Sites

0 1/4 1/2 1 Miles

Indian Reservations BIA

Power transmission lines

Special Flood Hazard Area (1%)

0.2% Annual Chance Flood Hazard

National Wetland Inventory

State Wetlands



This report includes Interactive Map Layers to display and/or hide map information. The legend includes only those icons for the default map view.

SITE NAME: A Portion of Pin. 20873 01022
 ADDRESS: 4410 Ogeechee Road
 Savannah GA 31405
 LAT/LONG: 32.048523 / 81.17065

CLIENT: Whitaker Laboratory
 CONTACT: Lisa Martin
 INQUIRY #: 6261831.2s
 DATE: November 10, 2020 3:49 pm

DETAIL MAP - 6261831.2S



- Target Property
- Sites at elevations higher than or equal to the target property
- Sites at elevations lower than the target property
- Manufactured Gas Plants
- Sensitive Receptors
- National Priority List Sites
- Dept. Defense Sites
- Indian Reservations BIA
- Power transmission lines
- Special Flood Hazard Area (1%)
- 0.2% Annual Chance Flood Hazard
- National Wetland Inventory
- State Wetlands

This report includes Interactive Map Layers to display and/or hide map information. The legend includes only those icons for the default map view.

SITE NAME: A Portion of Pin. 20873 01022
 ADDRESS: 4410 Ogeechee Road
 Savannah GA 31405
 LAT/LONG: 32.048523 / 81.17065

CLIENT: Whitaker Laboratory
 CONTACT: Lisa Martin
 INQUIRY #: 6261831.2s
 DATE: November 10, 2020 3:51 pm

MAP FINDINGS SUMMARY

<u>Database</u>	<u>Search Distance (Miles)</u>	<u>Target Property</u>	<u>< 1/8</u>	<u>1/8 - 1/4</u>	<u>1/4 - 1/2</u>	<u>1/2 - 1</u>	<u>> 1</u>	<u>Total Plotted</u>
<u>STANDARD ENVIRONMENTAL RECORDS</u>								
<i>Federal NPL site list</i>								
NPL	1.000		0	0	0	0	NR	0
Proposed NPL	1.000		0	0	0	0	NR	0
NPL LIENS	1.000		0	0	0	0	NR	0
<i>Federal Delisted NPL site list</i>								
Delisted NPL	1.000		0	0	0	0	NR	0
<i>Federal CERCLIS list</i>								
FEDERAL FACILITY	0.500		0	0	0	NR	NR	0
SEMS	0.500		0	0	0	NR	NR	0
<i>Federal CERCLIS NFRAP site list</i>								
SEMS-ARCHIVE	0.500		0	0	0	NR	NR	0
<i>Federal RCRA CORRACTS facilities list</i>								
CORRACTS	1.000		0	0	0	0	NR	0
<i>Federal RCRA non-CORRACTS TSD facilities list</i>								
RCRA-TSDF	0.500		0	0	0	NR	NR	0
<i>Federal RCRA generators list</i>								
RCRA-LQG	0.250		0	0	NR	NR	NR	0
RCRA-SQG	0.250		0	0	NR	NR	NR	0
RCRA-VSQG	0.250		1	1	NR	NR	NR	2
<i>Federal institutional controls / engineering controls registries</i>								
LUCIS	0.500		0	0	0	NR	NR	0
US ENG CONTROLS	0.500		0	0	0	NR	NR	0
US INST CONTROLS	0.500		0	0	0	NR	NR	0
<i>Federal ERNS list</i>								
ERNS	0.001		0	NR	NR	NR	NR	0
<i>State- and tribal - equivalent CERCLIS</i>								
SHWS	1.000		0	0	0	0	NR	0
GA NON-HSI	1.000		0	0	0	0	NR	0
<i>State and tribal landfill and/or solid waste disposal site lists</i>								
SWF/LF	0.500		0	1	0	NR	NR	1
<i>State and tribal leaking storage tank lists</i>								
LUST	0.500		1	2	2	NR	NR	5
INDIAN LUST	0.500		0	0	0	NR	NR	0
<i>State and tribal registered storage tank lists</i>								
FEMA UST	0.250		0	0	NR	NR	NR	0

MAP FINDINGS SUMMARY

Database	Search Distance (Miles)	Target Property	< 1/8	1/8 - 1/4	1/4 - 1/2	1/2 - 1	> 1	Total Plotted
UST	0.250		1	3	NR	NR	NR	4
AST	0.250		0	3	NR	NR	NR	3
INDIAN UST	0.250		0	0	NR	NR	NR	0
State and tribal institutional control / engineering control registries								
AUL	0.500		0	0	0	NR	NR	0
INST CONTROL	0.500		0	0	0	NR	NR	0
State and tribal voluntary cleanup sites								
VCP	0.500		0	0	0	NR	NR	0
INDIAN VCP	0.500		0	0	0	NR	NR	0
State and tribal Brownfields sites								
BROWNFIELDS	0.500		0	0	0	NR	NR	0
ADDITIONAL ENVIRONMENTAL RECORDS								
Local Brownfield lists								
US BROWNFIELDS	0.500		0	0	0	NR	NR	0
Local Lists of Landfill / Solid Waste Disposal Sites								
SWRCY	0.500		0	0	0	NR	NR	0
HIST LF	0.500		0	0	0	NR	NR	0
INDIAN ODI	0.500		0	0	0	NR	NR	0
DEBRIS REGION 9	0.500		0	0	0	NR	NR	0
ODI	0.500		0	0	0	NR	NR	0
IHS OPEN DUMPS	0.500		0	0	0	NR	NR	0
Local Lists of Hazardous waste / Contaminated Sites								
US HIST CDL	0.001		0	NR	NR	NR	NR	0
CDL	0.001		0	NR	NR	NR	NR	0
DEL SHWS	1.000		0	0	0	1	NR	1
US CDL	0.001		0	NR	NR	NR	NR	0
Local Land Records								
LIENS 2	0.001		0	NR	NR	NR	NR	0
Records of Emergency Release Reports								
HMIRS	0.001		0	NR	NR	NR	NR	0
SPILLS	0.001	1	0	NR	NR	NR	NR	1
SPILLS 90	0.001	1	0	NR	NR	NR	NR	1
Other Ascertainable Records								
RCRA NonGen / NLR	0.250		0	0	NR	NR	NR	0
FUDS	1.000		0	0	0	0	NR	0
DOD	1.000		0	0	0	0	NR	0
SCRD DRYCLEANERS	0.500		0	0	0	NR	NR	0

MAP FINDINGS SUMMARY

<u>Database</u>	<u>Search Distance (Miles)</u>	<u>Target Property</u>	<u>< 1/8</u>	<u>1/8 - 1/4</u>	<u>1/4 - 1/2</u>	<u>1/2 - 1</u>	<u>> 1</u>	<u>Total Plotted</u>
US FIN ASSUR	0.001		0	NR	NR	NR	NR	0
EPA WATCH LIST	0.001		0	NR	NR	NR	NR	0
2020 COR ACTION	0.250		0	0	NR	NR	NR	0
TSCA	0.001		0	NR	NR	NR	NR	0
TRIS	0.001		0	NR	NR	NR	NR	0
SSTS	0.001		0	NR	NR	NR	NR	0
ROD	1.000		0	0	0	0	NR	0
RMP	0.001		0	NR	NR	NR	NR	0
RAATS	0.001		0	NR	NR	NR	NR	0
PRP	0.001		0	NR	NR	NR	NR	0
PADS	0.001		0	NR	NR	NR	NR	0
ICIS	0.001		0	NR	NR	NR	NR	0
FTTS	0.001		0	NR	NR	NR	NR	0
MLTS	0.001		0	NR	NR	NR	NR	0
COAL ASH DOE	0.001		0	NR	NR	NR	NR	0
COAL ASH EPA	0.500		0	0	0	NR	NR	0
PCB TRANSFORMER	0.001		0	NR	NR	NR	NR	0
RADINFO	0.001		0	NR	NR	NR	NR	0
HIST FTTS	0.001		0	NR	NR	NR	NR	0
DOT OPS	0.001		0	NR	NR	NR	NR	0
CONSENT	1.000		0	0	0	0	NR	0
INDIAN RESERV	1.000		0	0	0	0	NR	0
FUSRAP	1.000		0	0	0	0	NR	0
UMTRA	0.500		0	0	0	NR	NR	0
LEAD SMELTERS	0.001		0	NR	NR	NR	NR	0
US AIRS	0.001		0	NR	NR	NR	NR	0
US MINES	0.250		0	0	NR	NR	NR	0
ABANDONED MINES	0.250		0	0	NR	NR	NR	0
FINDS	0.001		0	NR	NR	NR	NR	0
DOCKET HWC	0.001		0	NR	NR	NR	NR	0
UXO	1.000		0	0	0	0	NR	0
ECHO	0.001		0	NR	NR	NR	NR	0
FUELS PROGRAM	0.250		0	0	NR	NR	NR	0
AIRS	0.001		0	NR	NR	NR	NR	0
COAL ASH	0.500		0	0	0	NR	NR	0
DRYCLEANERS	0.250		0	0	NR	NR	NR	0
Financial Assurance	0.001		0	NR	NR	NR	NR	0
NPDES	0.001		0	NR	NR	NR	NR	0
TIER 2	0.001		0	NR	NR	NR	NR	0
UIC	0.001		0	NR	NR	NR	NR	0
MINES MRDS	0.001		0	NR	NR	NR	NR	0

EDR HIGH RISK HISTORICAL RECORDS

EDR Exclusive Records

EDR MGP	1.000		0	0	0	0	NR	0
EDR Hist Auto	0.125		2	NR	NR	NR	NR	2
EDR Hist Cleaner	0.125		0	NR	NR	NR	NR	0

EDR RECOVERED GOVERNMENT ARCHIVES

Exclusive Recovered Govt. Archives

RGA HWS	0.001		0	NR	NR	NR	NR	0
---------	-------	--	---	----	----	----	----	---

MAP FINDINGS SUMMARY

<u>Database</u>	<u>Search Distance (Miles)</u>	<u>Target Property</u>	<u>< 1/8</u>	<u>1/8 - 1/4</u>	<u>1/4 - 1/2</u>	<u>1/2 - 1</u>	<u>> 1</u>	<u>Total Plotted</u>
RGA LF	0.001		0	NR	NR	NR	NR	0
RGA LUST	0.001		0	NR	NR	NR	NR	0
- Totals --		2	5	10	2	1	0	20

NOTES:

TP = Target Property

NR = Not Requested at this Search Distance

Sites may be listed in more than one database

Map ID
Direction
Distance
Elevation

MAP FINDINGS

Site

Database(s)

EDR ID Number
EPA ID Number

A1
Target
Property

ROY TYLER
4410 OGEECHEE ROAD
, GA

SPILLS **S101532056**
N/A

Site 1 of 2 in cluster A

Actual:
13 ft.

SPILLS:

Name: ROY TYLER
Address: 4410 OGEECHEE ROAD
City, State, Zip: GA
CTS Number: Not reported
Spill Number: 03
UN Number: Not reported
UN Number2: Not reported
Report Number: Not reported
Report Date: Not reported
Report Time: Not reported
Spill Date: 11/16/93
Spill Time: Not reported
Incident Type: Not reported
Material Involved: OIL
Quantity: Not reported
Phase: Not reported
Radioactive: Not reported
Material 2: Not reported
Quantity 2: Not reported
Phase 2: Not reported
Radioactive 2: Not reported
Waterway Impctd: NONE
Evacuation: Not reported
Caller: Not reported
Organization: Not reported
Org Phone: Not reported
Primary Concern: Not reported
Associate Name: Not reported
Investigation Date: Not reported
Resolved: Not reported
Closure Date: Not reported
Ten Days Follow Up: Not reported
Transferred Record: Not reported
Fire: Not reported
Police: Not reported
Sheriff: Not reported
GSP: Not reported
Medical: Not reported
EPA: Not reported
USCG: Not reported
EMA: Not reported
DRN: Not reported
DOT: Not reported
Responsible Prty: Not reported
RP Contact: Not reported
RP Address: Not reported
RP Phone: Not reported
RP City: Not reported
Action Code: Not reported
Action: NONE
Investigator: Not reported
EOC Operator: Not reported

Map ID
Direction
Distance
Elevation

MAP FINDINGS

Site

Database(s)

EDR ID Number
EPA ID Number

ROY TYLER (Continued)

S101532056

Time EOC Notifd:	Not reported
Time Dispatched:	Not reported
Complaint Code:	Not reported
Complaint ID:	Not reported
Complaint Referred:	Not reported
Report Sum:	Not reported
At:	Not reported
DDO:	Not reported
Date Recieved:	Not reported
Comments:	Not reported
Comments 1:	Not reported
Referred:	Law Enforcement
Comments 2:	Not reported
Substance:	Not reported
Comments 3:	Not reported
Location:	Not reported
Comments 4:	Not reported
Source:	Not reported
Comments 5:	Not reported
Details:	Not reported
Additional Info:	Not reported
Comments 6:	Not reported
Comments 7:	Not reported
Incident:	Not reported
Primary Concern 1 Description:	Not reported
Primary Concern 2:	Not reported
Primary Concern 2 Description:	Not reported
Source Address 1:	Not reported
Source Address 2:	Not reported
Source City:	Not reported
Source State:	Not reported
Source Zip:	Not reported
Direction:	Not reported
Caller Address 1:	Not reported
Caller Address 2:	Not reported
Caller City:	Not reported
Caller State:	Not reported
Caller Zip:	Not reported
Comp City:	Not reported
Branch:	Not reported
BDesc:	Not reported
Program:	Not reported
Prog Desc:	Not reported
Accept Date:	Not reported
Assign Date:	Not reported
FUI Need:	Not reported
Refer 2:	Not reported
Contact:	Not reported
Active:	Not reported
Facility ID:	Not reported
Approved Date:	Not reported
Facility Status:	Not reported

Map ID
Direction
Distance
Elevation

MAP FINDINGS

Site

Database(s)

EDR ID Number
EPA ID Number

A2
Target
Property
ROY TYLER
4410 OGEECHEE ROAD
SAVANNAH, GA 31405

SPILLS 90 **S112371910**
N/A

Site 2 of 2 in cluster A

Actual:
13 ft.

Spills:
Status: Not reported
Contact Name: Not reported
Contact Phone: Not reported
Site ID: GASP-0402-0005140
Secondary ID: 03
Cross Street: Not reported
County: CHATHAM
Longitude: -81170764
Latitude: 32048659
Elevation: 14

Site Information: Not reported
Date: 11/16/1993
Material: OIL
Waterway Impacted: NONE
Action: NONE
Referred To: LAW ENFORCEMENT
Nature Of Incident: Not reported

B3
West
< 1/8
0.040 mi.
212 ft.
PARKWAY MOBILE ESTATES
4504 OGEECHEE ROAD
SAVANNAH, GA

LUST **U004117380**
UST **N/A**
Financial Assurance

Site 1 of 2 in cluster B

Relative:
Higher
Actual:
17 ft.

LUST:
Name: PARKWAY MOBILE ESTATES
Address: 4504 OGEECHEE ROAD
City,State,Zip: SAVANNAH, GA 31405
Facility ID: 10001430
Leak ID: 1
Description: Confirmed Release
Cleanup Status: NFA - No Further Action
Date Received: 11/06/2007
Project Officer: Ron Wallace
Project Name: UST - 1 - PARKWAY MOBILE ESTATES
Site Code Description: Owner/Operator funded site
No Further Action Date: 08/07/2008

Facility:
Name: PARKWAY MOBILE ESTATES
Address: 4504 OGEECHEE ROAD
City,State,Zip: SAVANNAH, GA
Facility Id: 10001430
Facility Status: Inactive
Facility Type: Gas Station
District: Not reported
Owner Name: PARKWAY MOBILE ESTATES
Contact ID: Not reported
Owner Address: P O BOX 13004
Owner City: SAVANNAH
Owner State: GA
Owner Zip: 31416

Map ID
Direction
Distance
Elevation

MAP FINDINGS

Site

Database(s) EDR ID Number
EPA ID Number

PARKWAY MOBILE ESTATES (Continued)

U004117380

Owner Telephone: 912 3543420

Tank:

Tank ID: 1
Tank Status: Closed in Ground
Tank Material: Bare Steel
Pipe Type: Not reported
Tank Overfill Type: Not reported
Install Date: Not reported
Facility ID: 10001430
Status Date: Not reported
Product: Gas (Historical Use)
Pipe Material: Not reported
Overfill Protection: False
Overfill Installed: Not reported
Tank Exempt From Spill: False
Date Spill Device Installed: Not reported
Tank Capacity: 1500

Tank ID: 2
Tank Status: Closed in Ground
Tank Material: Bare Steel
Pipe Type: Not reported
Tank Overfill Type: Not reported
Install Date: Not reported
Facility ID: 10001430
Status Date: Not reported
Product: Gas (Historical Use)
Pipe Material: Not reported
Overfill Protection: False
Overfill Installed: Not reported
Tank Exempt From Spill: False
Date Spill Device Installed: Not reported
Tank Capacity: 1500

Tank ID: 3
Tank Status: Closed in Ground
Tank Material: Bare Steel
Pipe Type: Not reported
Tank Overfill Type: Not reported
Install Date: Not reported
Facility ID: 10001430
Status Date: Not reported
Product: Gas (Historical Use)
Pipe Material: Not reported
Overfill Protection: False
Overfill Installed: Not reported
Tank Exempt From Spill: False
Date Spill Device Installed: Not reported
Tank Capacity: 1500

Tank ID: 4
Tank Status: Closed in Ground
Tank Material: Bare Steel
Pipe Type: Not reported
Tank Overfill Type: Not reported
Install Date: Not reported
Facility ID: 10001430

Map ID
 Direction
 Distance
 Elevation

MAP FINDINGS

Site

Database(s)

EDR ID Number
 EPA ID Number

PARKWAY MOBILE ESTATES (Continued)

U004117380

Status Date:	Not reported
Product:	Gas (Historical Use)
Pipe Material:	Not reported
Overfill Protection:	False
Overfill Installed:	Not reported
Tank Exempt From Spill:	False
Date Spill Device Installed:	Not reported
Tank Capacity:	1500
Tank ID:	5
Tank Status:	Closed in Ground
Tank Material:	Bare Steel
Pipe Type:	Not reported
Tank Overfill Type:	Not reported
Install Date:	Not reported
Facility ID:	10001430
Status Date:	Not reported
Product:	Gas (Historical Use)
Pipe Material:	Not reported
Overfill Protection:	False
Overfill Installed:	Not reported
Tank Exempt From Spill:	False
Date Spill Device Installed:	Not reported
Tank Capacity:	1500

GA Financial Assurance 1:

Name:	PARKWAY MOBILE ESTATES
Address:	4504 OGEECHEE ROAD
City,State,Zip:	SAVANNAH, GA 31405
Region:	1
Facility ID:	10001430
Financial Responsibility:	Self Insured
Location Start Date:	11/05/2007
Location End Date:	03/10/2009
Location Status:	Close
Location Type:	Gas Station
Facility Status:	INACTIVE

B4
West
< 1/8
0.040 mi.
212 ft.

MCCALLAR STANDARD OIL
4504 OGEECHEE RD
SAVANNAH, GA 31405

EDR Hist Auto **1014195835**
N/A

Relative:
Higher

EDR Hist Auto

Actual:
17 ft.

Year:	Name:	Type:
1969	MACS STANDARD SERVICE STATION	Gasoline Service Stations
1970	MACS STANDARD SERVICE STATION	Gasoline Service Stations
1971	MACS STANDARD SERVICE STATION	Gasoline Service Stations
1972	MACS STANDARD SERVICE STATION	Gasoline Service Stations
1973	MACS STANDARD SERVICE STATION	Gasoline Service Stations
1974	MACS STANDARD SERVICE STATION	Gasoline Service Stations
1975	MACS STANDARD STATION	GASOLINE STATIONS
1975	MCCALLAR STANDARD OIL	Gasoline Service Stations
1975	MACS STANDARD SERVICE STATION	Gasoline Service Stations

Map ID
 Direction
 Distance
 Elevation

MAP FINDINGS

Site

Database(s)

EDR ID Number
 EPA ID Number

MCCALLAR STANDARD OIL (Continued)

1014195835

1976	MCCALLAR STANDARD OIL	Gasoline Service Stations
1976	MACS STANDARD SERVICE STATION	Gasoline Service Stations
1977	MCCALLAR STANDARD OIL	Gasoline Service Stations
1978	MCCALLAR STANDARD OIL	Gasoline Service Stations
1979	MCCALLAR STANDARD OIL	Gasoline Service Stations
1980	MCCALLAR STANDARD OIL	Gasoline Service Stations
1982	CHARLIES ONE STOP BAIT SHOP	Gasoline Service Stations
1982	MCCALLAR STANDARD OIL	Gasoline Service Stations
1983	CHARLIES ONE STOP BAIT SHOP	Gasoline Service Stations
1983	MCCALLAR STANDARD OIL	Gasoline Service Stations
1985	CHARLIES ONE STOP BAIT SHOP	Gasoline Service Stations
1985	MCCALLAR STANDARD OIL	Gasoline Service Stations
1986	CHARLIES ONE STOP BAIT SHOP	Gasoline Service Stations
1986	MCCALLAR STANDARD OIL	Gasoline Service Stations
1987	MCCALLAR STANDARD OIL	Gasoline Service Stations
1987	ALLIS ONE STOP BAIT & TACKLE	Gasoline Service Stations
1988	MCCALLAR STANDARD OIL	Gasoline Service Stations
1988	ALLIS ONE STOP BAIT & TACKLE	Gasoline Service Stations
1989	MCCALLAR STANDARD OIL	Gasoline Service Stations
1989	ALLIS ONE STOP BAIT & TACKLE	Gasoline Service Stations, NEC
1990	MCCALLAR STANDARD OIL	Gasoline Service Stations
1990	ALLIS ONE STOP BAIT & TACKLE	Gasoline Service Stations, NEC
1991	MCCALLAR STANDARD OIL	Gasoline Service Stations
1991	ALLIS ONE STOP BAIT & TACKLE	Gasoline Service Stations, NEC
1992	ALLIS ONE STOP BAIT & TACKLE	Gasoline Service Stations, NEC
1993	ALLIS ONE STOP BAIT & TACKLE	Gasoline Service Stations, NEC
1994	ALLIS ONE STOP BAIT & TACKLE	Gasoline Service Stations, NEC
1995	ALLIS ONE STOP BAIT & TACKLE	Gasoline Service Stations, NEC

C5
SE
 < 1/8
 0.068 mi.
 357 ft.

JENKINS ROBERT AUTO REPAIR SERVICE
4405 OGEECHEE RD
SAVANNAH, GA 31405

EDR Hist Auto **1014167211**
 N/A

Site 1 of 2 in cluster C

Relative: EDR Hist Auto
Lower

Actual:	Year:	Name:	Type:
11 ft.	1980	JENKINS ROBERT AUTO REPAIR SERV	AUTOMOBILE REPAIRING

C6
ESE
 < 1/8
 0.084 mi.
 444 ft.

HERNANDEZ COLLISION CENTER
4337 OGEECHEE RD
SAVANNAH, GA 31405

RCRA-VSQQ **1004688099**
FINDS **GAR000019562**
ECHO

Site 2 of 2 in cluster C

Relative:	RCRA-VSQQ:	
Lower	Date Form Received by Agency:	2011-08-15 00:00:00.0
Actual:	Handler Name:	HERNANDEZ COLLISION CENTER
10 ft.	Handler Address:	4337 OGEECHEE RD
	Handler City,State,Zip:	SAVANNAH, GA 31405
	EPA ID:	GAR000019562
	Contact Name:	MICHAEL D HERNANDEZ
	Contact Address:	OGEECHEE RD
	Contact City,State,Zip:	SAVANNAH, GA 31405
	Contact Telephone:	912-238-0663

Map ID
 Direction
 Distance
 Elevation

MAP FINDINGS

Site

Database(s) EDR ID Number
 EPA ID Number

HERNANDEZ COLLISION CENTER (Continued)

1004688099

Contact Fax:	912-238-0463
Contact Email:	DANNY.HERNANDEZ@HERNANDEZCOLLISIONCENTER.COM
Contact Title:	PRESIDENT
EPA Region:	04
Land Type:	Private
Federal Waste Generator Description:	Conditionally Exempt Small Quantity Generator
Non-Notifier:	Not reported
Biennial Report Cycle:	Not reported
Accessibility:	Not reported
Active Site Indicator:	Handler Activities
State District Owner:	GA
State District:	FDR
Mailing Address:	OGEECHEE RD
Mailing City,State,Zip:	SAVANNAH, GA 31405
Owner Name:	MICHAEL HERNANDEZ
Owner Type:	Private
Operator Name:	MICHAEL D HERNANDEZ
Operator Type:	Private
Short-Term Generator Activity:	No
Importer Activity:	No
Mixed Waste Generator:	No
Transporter Activity:	No
Transfer Facility Activity:	No
Recycler Activity with Storage:	Yes
Small Quantity On-Site Burner Exemption:	No
Smelting Melting and Refining Furnace Exemption:	No
Underground Injection Control:	No
Off-Site Waste Receipt:	No
Universal Waste Indicator:	No
Universal Waste Destination Facility:	No
Federal Universal Waste:	No
Active Site Fed-Reg Treatment Storage and Disposal Facility:	Not reported
Active Site Converter Treatment storage and Disposal Facility:	Not reported
Active Site State-Reg Treatment Storage and Disposal Facility:	Not reported
Active Site State-Reg Handler:	---
Federal Facility Indicator:	Not reported
Hazardous Secondary Material Indicator:	NN
Sub-Part K Indicator:	Not reported
Commercial TSD Indicator:	No
Treatment Storage and Disposal Type:	Not reported
2018 GPRA Permit Baseline:	Not on the Baseline
2018 GPRA Renewals Baseline:	Not on the Baseline
Permit Renewals Workload Universe:	Not reported
Permit Workload Universe:	Not reported
Permit Progress Universe:	Not reported
Post-Closure Workload Universe:	Not reported
Closure Workload Universe:	Not reported
202 GPRA Corrective Action Baseline:	No
Corrective Action Workload Universe:	No
Subject to Corrective Action Universe:	No
Non-TSDFs Where RCRA CA has Been Imposed Universe:	No
TSDFs Potentially Subject to CA Under 3004 (u)/(v) Universe:	No
TSDFs Only Subject to CA under Discretionary Auth Universe:	No
Corrective Action Priority Ranking:	No NCAPS ranking
Environmental Control Indicator:	No
Institutional Control Indicator:	No
Human Exposure Controls Indicator:	N/A

Map ID
Direction
Distance
Elevation

MAP FINDINGS

Site

Database(s)

EDR ID Number
EPA ID Number

HERNANDEZ COLLISION CENTER (Continued)

1004688099

Groundwater Controls Indicator:	N/A
Operating TSDU Universe:	Not reported
Full Enforcement Universe:	Not reported
Significant Non-Complier Universe:	No
Unaddressed Significant Non-Complier Universe:	No
Addressed Significant Non-Complier Universe:	No
Significant Non-Complier With a Compliance Schedule Universe:	No
Financial Assurance Required:	Not reported
Handler Date of Last Change:	2011-08-16 10:13:54.0
Recognized Trader-Importer:	No
Recognized Trader-Exporter:	No
Importer of Spent Lead Acid Batteries:	No
Exporter of Spent Lead Acid Batteries:	No
Recycler Activity Without Storage:	Not reported
Manifest Broker:	Not reported
Sub-Part P Indicator:	Not reported

Hazardous Waste Summary:

Waste Code: D001
Waste Description: IGNITABLE WASTE

Waste Code: D035
Waste Description: METHYL ETHYL KETONE

Waste Code: F001
Waste Description: THE FOLLOWING SPENT HALOGENATED SOLVENTS USED IN DEGREASING: TETRACHLOROETHYLENE, TRICHLOROETHYLENE, METHYLENE CHLORIDE, 1,1,1-TRICHLOROETHANE, CARBON TETRACHLORIDE AND CHLORINATED FLUOROCARBONS; ALL SPENT SOLVENT MIXTURES/BLENDS USED IN DEGREASING CONTAINING, BEFORE USE, A TOTAL OF TEN PERCENT OR MORE (BY VOLUME) OF ONE OR MORE OF THE ABOVE HALOGENATED SOLVENTS OR THOSE SOLVENTS LISTED IN F002, F004, AND F005; AND STILL BOTTOMS FROM THE RECOVERY OF THESE SPENT SOLVENTS AND SPENT SOLVENT MIXTURES.

Waste Code: F002
Waste Description: THE FOLLOWING SPENT HALOGENATED SOLVENTS: TETRACHLOROETHYLENE, METHYLENE CHLORIDE, TRICHLOROETHYLENE, 1,1,1-TRICHLOROETHANE, CHLOROBENZENE, 1,1,2-TRICHLORO-1,2,2-TRIFLUOROETHANE, ORTHO-DICHLOROBENZENE, TRICHLOROFLUOROMETHANE, AND 1,1,2, TRICHLOROETHANE; ALL SPENT SOLVENT MIXTURES/BLENDS CONTAINING, BEFORE USE, A TOTAL OF TEN PERCENT OR MORE (BY VOLUME) OF ONE OR MORE OF THE ABOVE HALOGENATED SOLVENTS OR THOSE SOLVENTS LISTED IN F001, F004, AND F005; AND STILL BOTTOMS FROM THE RECOVERY OF THESE SPENT SOLVENTS AND SPENT SOLVENT MIXTURES.

Waste Code: F003
Waste Description: THE FOLLOWING SPENT NONHALOGENATED SOLVENTS: XYLENE, ACETONE, ETHYL ACETATE, ETHYL BENZENE, ETHYL ETHER, METHYL ISOBUTYL KETONE, N-BUTYL ALCOHOL, CYCLOHEXANONE, AND METHANOL; ALL SPENT SOLVENT MIXTURES/BLENDS CONTAINING, BEFORE USE, ONLY THE ABOVE SPENT NONHALOGENATED SOLVENTS; AND ALL SPENT SOLVENT MIXTURES/BLENDS CONTAINING, BEFORE USE, ONE OR MORE OF THE ABOVE NONHALOGENATED SOLVENTS, AND A TOTAL OF TEN PERCENT OR MORE (BY VOLUME) OF ONE OR MORE OF THOSE SOLVENTS LISTED IN F001, F002, F004, AND F005; AND STILL BOTTOMS FROM THE RECOVERY OF THESE SPENT SOLVENTS AND SPENT SOLVENT MIXTURES.

Map ID
Direction
Distance
Elevation

MAP FINDINGS

Site

EDR ID Number
EPA ID Number

Database(s)

HERNANDEZ COLLISION CENTER (Continued)

1004688099

Waste Code: F005
Waste Description: THE FOLLOWING SPENT NONHALOGENATED SOLVENTS: TOLUENE, METHYL ETHYL KETONE, CARBON DISULFIDE, ISOBUTANOL, PYRIDINE, BENZENE, 2-ETHOXYETHANOL, AND 2-NITROPROPANE; ALL SPENT SOLVENT MIXTURES/BLENDS CONTAINING, BEFORE USE, A TOTAL OF TEN PERCENT OR MORE (BY VOLUME) OF ONE OR MORE OF THE ABOVE NONHALOGENATED SOLVENTS OR THOSE SOLVENTS LISTED IN F001, F002, OR F004; AND STILL BOTTOMS FROM THE RECOVERY OF THESE SPENT SOLVENTS AND SPENT SOLVENT MIXTURES.

Handler - Owner Operator:

Owner/Operator Indicator: Owner
Owner/Operator Name: MICHAEL HERNANDEZ
Legal Status: Private
Date Became Current: Not reported
Date Ended Current: Not reported
Owner/Operator Address: 300 RIVERBEND RD
Owner/Operator City,State,Zip: RICHMOND HILL, GA 31324
Owner/Operator Telephone: 912-756-5646
Owner/Operator Telephone Ext: Not reported
Owner/Operator Fax: Not reported
Owner/Operator Email: Not reported

Owner/Operator Indicator: Operator
Owner/Operator Name: MICHAEL D HERNANDEZ
Legal Status: Private
Date Became Current: 1981-01-01 00:00:00.
Date Ended Current: Not reported
Owner/Operator Address: Not reported
Owner/Operator City,State,Zip: GA
Owner/Operator Telephone: Not reported
Owner/Operator Telephone Ext: Not reported
Owner/Operator Fax: Not reported
Owner/Operator Email: Not reported

Owner/Operator Indicator: Owner
Owner/Operator Name: MICHAEL HERNANDEZ
Legal Status: Private
Date Became Current: Not reported
Date Ended Current: Not reported
Owner/Operator Address: 300 RIVERBEND RD
Owner/Operator City,State,Zip: RICHMOND HILL, GA 31324
Owner/Operator Telephone: 912-756-5646
Owner/Operator Telephone Ext: Not reported
Owner/Operator Fax: Not reported
Owner/Operator Email: Not reported

Historic Generators:

Receive Date: 1999-08-20 00:00:00.0
Handler Name: HERNANDEZ COLLISION CENTER
Federal Waste Generator Description: Conditionally Exempt Small Quantity Generator
State District Owner: Not reported
Large Quantity Handler of Universal Waste: No
Recognized Trader Importer: No
Recognized Trader Exporter: No
Spent Lead Acid Battery Importer: No
Spent Lead Acid Battery Exporter: No

Map ID
Direction
Distance
Elevation

MAP FINDINGS

Site

Database(s)

EDR ID Number
EPA ID Number

HERNANDEZ COLLISION CENTER (Continued)

1004688099

Current Record: No
Non Storage Recycler Activity: Not reported
Electronic Manifest Broker: Not reported

Receive Date: 2011-08-15 00:00:00.0
Handler Name: HERNANDEZ COLLISION CENTER
Federal Waste Generator Description: Conditionally Exempt Small Quantity Generator
State District Owner: GA
Large Quantity Handler of Universal Waste: No
Recognized Trader Importer: No
Recognized Trader Exporter: No
Spent Lead Acid Battery Importer: No
Spent Lead Acid Battery Exporter: No
Current Record: Yes
Non Storage Recycler Activity: Not reported
Electronic Manifest Broker: Not reported

List of NAICS Codes and Descriptions:

NAICS Code: 811121
NAICS Description: AUTOMOTIVE BODY, PAINT, AND INTERIOR REPAIR AND MAINTENANCE

Facility Has Received Notices of Violations:

Violations: No Violations Found

Evaluation Action Summary:

Evaluations: No Evaluations Found

FINDS:

Registry ID: 110005718072

Click Here:

Environmental Interest/Information System:

RCRAInfo is a national information system that supports the Resource Conservation and Recovery Act (RCRA) program through the tracking of events and activities related to facilities that generate, transport, and treat, store, or dispose of hazardous waste. RCRAInfo allows RCRA program staff to track the notification, permit, compliance, and corrective action activities required under RCRA.

[Click this hyperlink](#) while viewing on your computer to access additional FINDS: detail in the EDR Site Report.

ECHO:

Envid: 1004688099
Registry ID: 110005718072
DFR URL: <http://echo.epa.gov/detailed-facility-report?fid=110005718072>
Name: HERNANDEZ COLLISION CENTER
Address: 4337 OGEECHEE RD
City,State,Zip: SAVANNAH, GA 31405

Map ID
Direction
Distance
Elevation

MAP FINDINGS

Site

Database(s)

EDR ID Number
EPA ID Number

D7
East
1/8-1/4
0.189 mi.
999 ft.

CIRCLE K 2701412
4325 OGEECHEE RD
SAVANNAH, GA

Site 1 of 5 in cluster D

UST U004271728
Financial Assurance N/A

Relative:
Higher

Actual:
15 ft.

Facility:

Name: CIRCLE K 2701412
Address: 4325 OGEECHEE RD
City,State,Zip: SAVANNAH, GA
Facility Id: 10002659
Facility Status: Active
Facility Type: Gas Station
District: Not reported
Owner Name: Circle K Stores, Inc.
Contact ID: Not reported
Owner Address: 2550 W. Tyvola Rd. #200
Owner City: charlotte
Owner State: GA
Owner Zip: 28217
Owner Telephone: 704 5835728

Tank:

Tank ID: 1
Tank Status: Currently in Use
Tank Material: Fiberglass Double Walled
Pipe Type: Pressurized
Tank Overfill Type: Flapper Valve
Install Date: 01/02/2017
Facility ID: 10002659
Status Date: Not reported
Product: Regular
Pipe Material: Double-Walled Fiberglass
Overfill Protection: False
Overfill Installed: 02/21/2017
Tank Exempt From Spill: False
Date Spill Device Installed: 02/21/2017
Tank Capacity: 24161

Tank ID: 2
Tank Status: Currently in Use
Tank Material: Fiberglass Double Walled
Pipe Type: Pressurized
Tank Overfill Type: Flapper Valve
Install Date: 01/02/2017
Facility ID: 10002659
Status Date: Not reported
Product: E-0
Pipe Material: Double-Walled Fiberglass
Overfill Protection: False
Overfill Installed: 02/21/2017
Tank Exempt From Spill: False
Date Spill Device Installed: 02/21/2017
Tank Capacity: 6219

Tank ID: 3
Tank Status: Currently in Use
Tank Material: Fiberglass Double Walled
Pipe Type: Pressurized
Tank Overfill Type: Flapper Valve

Map ID
 Direction
 Distance
 Elevation

MAP FINDINGS

Site

Database(s) EDR ID Number
 EPR ID Number

CIRCLE K 2701412 (Continued)

U004271728

Install Date: 01/02/2017
 Facility ID: 10002659
 Status Date: Not reported
 Product: Premium
 Pipe Material: Double-Walled Fiberglass
 Overfill Protection: False
 Overfill Installed: 02/21/2017
 Tank Exempt From Spill: False
 Date Spill Device Installed: 02/21/2017
 Tank Capacity: 12016

Tank ID: 4
 Tank Status: Currently in Use
 Tank Material: Fiberglass Double Walled
 Pipe Type: Pressurized
 Tank Overfill Type: Flapper Valve
 Install Date: 01/02/2017
 Facility ID: 10002659
 Status Date: Not reported
 Product: Diesel
 Pipe Material: Double-Walled Fiberglass
 Overfill Protection: False
 Overfill Installed: 02/21/2017
 Tank Exempt From Spill: False
 Date Spill Device Installed: 02/21/2017
 Tank Capacity: 8127

GA Financial Assurance 1:

Name: CIRCLE K 2701412
 Address: 4325 OGEECHEE RD
 City,State,Zip: SAVANNAH, GA 31408
 Region: 1
 Facility ID: 10002659
 Financial Responsibility: Not reported
 Location Start Date: 03/06/2017
 Location End Date: Not reported
 Location Status: Active
 Location Type: Gas Station
 Facility Status: ACTIVE

D8
East
1/8-1/4
0.196 mi.
1034 ft.

ENK255
4318 OGEECHEE RD
SAVANNAH, GA
Site 2 of 5 in cluster D

LUST **U001919885**
UST **N/A**
Financial Assurance

Relative:
Higher
Actual:
15 ft.

LUST:
 Name: ENK255
 Address: 4318 OGEECHEE RD
 City,State,Zip: SAVANNAH, GA 31405
 Facility ID: 09025142
 Leak ID: Not reported
 Description: Not reported
 Cleanup Status: Cleanup Initiated
 Date Received: 07/02/2019
 Project Officer: Stephen Burris

Map ID
Direction
Distance
Elevation

MAP FINDINGS

Site

Database(s)

EDR ID Number
EPA ID Number

ENK255 (Continued)

U001919885

Project Name: 9025142 Release 1
Site Code Description: Owner/Operator funded site
No Further Action Date: Not reported

Facility:

Name: ENK255
Address: 4318 OGEECHEE RD
City,State,Zip: SAVANNAH, GA
Facility Id: 9025142
Facility Status: Active
Facility Type: Gas Station
District: Not reported
Owner Name: Not reported
Contact ID: Not reported
Owner Address: 101 NORTH LATHROP AVENUE
Owner City: SAVANNAH
Owner State: GA
Owner Zip: 31415
Owner Telephone: 912 4436690

Tank:

Tank ID: 1
Tank Status: Removed from Ground
Tank Material: Composite Double Walled
Pipe Type: Pressurized
Tank Overfill Type: Not reported
Install Date: 10/02/1992
Facility ID: 9025142
Status Date: Not reported
Product: Gas (Historical Use)
Pipe Material: Double-Walled Fiberglass
Overfill Protection: False
Overfill Installed: 10/02/1992
Tank Exempt From Spill: False
Date Spill Device Installed: 10/02/1992
Tank Capacity: 12000

Tank ID: 2
Tank Status: Removed from Ground
Tank Material: Composite Double Walled
Pipe Type: Pressurized
Tank Overfill Type: Not reported
Install Date: 10/02/1992
Facility ID: 9025142
Status Date: Not reported
Product: Gas (Historical Use)
Pipe Material: Double-Walled Fiberglass
Overfill Protection: False
Overfill Installed: 10/02/1992
Tank Exempt From Spill: False
Date Spill Device Installed: 10/02/1992
Tank Capacity: 12000

Tank ID: 3
Tank Status: Removed from Ground
Tank Material: Composite Double Walled
Pipe Type: Pressurized

Map ID
Direction
Distance
Elevation

MAP FINDINGS

Site

Database(s) EDR ID Number
EPA ID Number

ENK255 (Continued)

U001919885

Tank Overfill Type: Not reported
Install Date: 10/02/1992
Facility ID: 9025142
Status Date: Not reported
Product: Gas (Historical Use)
Pipe Material: Double-Walled Fiberglass
Overfill Protection: False
Overfill Installed: 10/02/1992
Tank Exempt From Spill: False
Date Spill Device Installed: 10/02/1992
Tank Capacity: 12000

Tank ID: 4
Tank Status: Removed from Ground
Tank Material: Composite Double Walled
Pipe Type: Pressurized
Tank Overfill Type: Not reported
Install Date: 10/02/1992
Facility ID: 9025142
Status Date: Not reported
Product: Diesel
Pipe Material: Double-Walled Fiberglass
Overfill Protection: False
Overfill Installed: 10/02/1992
Tank Exempt From Spill: False
Date Spill Device Installed: 10/02/1992
Tank Capacity: 6000

GA Financial Assurance 1:

Name: ENMARK #255
Address: 4318 OGEECHEE RD
City,State,Zip: SAVANNAH, GA 31405
Region: 1
Facility ID: 9025142
Financial Responsibility: Insurance
Location Start Date: 12/31/1992
Location End Date: 06/27/2019
Location Status: Close
Location Type: Gas Station
Facility Status: ACTIVE

D9
East
1/8-1/4
0.196 mi.
1034 ft.

ENMARK #255
4318 OGEECHEE ROAD
SAVANNAH, GA 31402
Site 3 of 5 in cluster D

AST A100328795
N/A

Relative:
Higher
Actual:
15 ft.

AST:
Name: ENMARK #255
Address: 4318 OGEECHEE RD
City,State,Zip: SAVANNAH, GA 31402
Owner Name: Enmark Stores, Inc.
Owner Address: Not reported
Owner City/State/Zip: Not reported
Number Of Tanks: Not reported
Tank Capacity: Not reported

Map ID
Direction
Distance
Elevation

MAP FINDINGS

Site

Database(s) EDR ID Number
EPA ID Number

ENMARK #255 (Continued)

A100328795

File No: 025-SSS-257
Name: ENMARK #255
Address: 4318 OGEECHEE ROAD
City,State,Zip: SAVANNAH, GA 31402
Owner Name: Modern Gas Company
Owner Address: P.O. Box 1613
Owner City/State/Zip: Albany GA 31702
Number Of Tanks: 24
Tank Capacity: 0
File No: Not reported

D10
ESE
1/8-1/4
0.200 mi.
1056 ft.

SHERWIN-WILLIAMS STORE #2309
4323 OGEECHEE RD
SAVANNAH, GA 31405

RCRA-VSQG **1004688113**
FINDS **GAR000019869**
ECHO

Site 4 of 5 in cluster D

Relative:
Higher
Actual:
15 ft.

RCRA-VSQG:
Date Form Received by Agency: 1999-08-23 00:00:00.0
Handler Name: SHERWIN-WILLIAMS STORE #2309
Handler Address: 4323 OGEECHEE RD
Handler City,State,Zip: SAVANNAH, GA 31405
EPA ID: GAR000019869
Contact Name: MARK ADKINS
Contact Address: 4323 OGEECHEE RD
Contact City,State,Zip: SAVANNAH, GA 31405
Contact Telephone: 912-239-9795
Contact Fax: Not reported
Contact Email: Not reported
Contact Title: Not reported
EPA Region: 04
Land Type: Private
Federal Waste Generator Description: Conditionally Exempt Small Quantity Generator
Non-Notifier: Not reported
Biennial Report Cycle: Not reported
Accessibility: Not reported
Active Site Indicator: Handler Activities
State District Owner: Not reported
State District: Not reported
Mailing Address: OGEECHEE RD
Mailing City,State,Zip: SAVANNAH, GA 31405
Owner Name: C. CARL GRAHAM
Owner Type: Private
Operator Name: Not reported
Operator Type: Not reported
Short-Term Generator Activity: No
Importer Activity: No
Mixed Waste Generator: No
Transporter Activity: No
Transfer Facility Activity: No
Recycler Activity with Storage: No
Small Quantity On-Site Burner Exemption: No
Smelting Melting and Refining Furnace Exemption: No
Underground Injection Control: No
Off-Site Waste Receipt: No
Universal Waste Indicator: No
Universal Waste Destination Facility: No

Map ID
 Direction
 Distance
 Elevation

MAP FINDINGS

Site

Database(s) EDR ID Number
 EPA ID Number

SHERWIN-WILLIAMS STORE #2309 (Continued)

1004688113

Federal Universal Waste:	No
Active Site Fed-Reg Treatment Storage and Disposal Facility:	Not reported
Active Site Converter Treatment storage and Disposal Facility:	Not reported
Active Site State-Reg Treatment Storage and Disposal Facility:	Not reported
Active Site State-Reg Handler:	---
Federal Facility Indicator:	Not reported
Hazardous Secondary Material Indicator:	NN
Sub-Part K Indicator:	Not reported
Commercial TSD Indicator:	No
Treatment Storage and Disposal Type:	Not reported
2018 GPRA Permit Baseline:	Not on the Baseline
2018 GPRA Renewals Baseline:	Not on the Baseline
Permit Renewals Workload Universe:	Not reported
Permit Workload Universe:	Not reported
Permit Progress Universe:	Not reported
Post-Closure Workload Universe:	Not reported
Closure Workload Universe:	Not reported
202 GPRA Corrective Action Baseline:	No
Corrective Action Workload Universe:	No
Subject to Corrective Action Universe:	No
Non-TSDFs Where RCRA CA has Been Imposed Universe:	No
TSDFs Potentially Subject to CA Under 3004 (u)/(v) Universe:	No
TSDFs Only Subject to CA under Discretionary Auth Universe:	No
Corrective Action Priority Ranking:	No NCAPS ranking
Environmental Control Indicator:	No
Institutional Control Indicator:	No
Human Exposure Controls Indicator:	N/A
Groundwater Controls Indicator:	N/A
Operating TSDF Universe:	Not reported
Full Enforcement Universe:	Not reported
Significant Non-Complier Universe:	No
Unaddressed Significant Non-Complier Universe:	No
Addressed Significant Non-Complier Universe:	No
Significant Non-Complier With a Compliance Schedule Universe:	No
Financial Assurance Required:	Not reported
Handler Date of Last Change:	2014-06-01 00:00:00.0
Recognized Trader-Importer:	No
Recognized Trader-Exporter:	No
Importer of Spent Lead Acid Batteries:	No
Exporter of Spent Lead Acid Batteries:	No
Recycler Activity Without Storage:	Not reported
Manifest Broker:	Not reported
Sub-Part P Indicator:	Not reported

Hazardous Waste Summary:

Waste Code: D001
 Waste Description: IGNITABLE WASTE

Waste Code: D035
 Waste Description: METHYL ETHYL KETONE

Waste Code: F003
 Waste Description: THE FOLLOWING SPENT NONHALOGENATED SOLVENTS: XYLENE, ACETONE, ETHYL ACETATE, ETHYL BENZENE, ETHYL ETHER, METHYL ISOBUTYL KETONE, N-BUTYL ALCOHOL, CYCLOHEXANONE, AND METHANOL; ALL SPENT SOLVENT MIXTURES/BLENDS CONTAINING, BEFORE USE, ONLY THE ABOVE SPENT

Map ID
Direction
Distance
Elevation

MAP FINDINGS

Site

Database(s)

EDR ID Number
EPA ID Number

SHERWIN-WILLIAMS STORE #2309 (Continued)

1004688113

NONHALOGENATED SOLVENTS; AND ALL SPENT SOLVENT MIXTURES/BLENDS CONTAINING, BEFORE USE, ONE OR MORE OF THE ABOVE NONHALOGENATED SOLVENTS, AND A TOTAL OF TEN PERCENT OR MORE (BY VOLUME) OF ONE OR MORE OF THOSE SOLVENTS LISTED IN F001, F002, F004, AND F005; AND STILL BOTTOMS FROM THE RECOVERY OF THESE SPENT SOLVENTS AND SPENT SOLVENT MIXTURES.

Waste Code: F005
Waste Description: THE FOLLOWING SPENT NONHALOGENATED SOLVENTS: TOLUENE, METHYL ETHYL KETONE, CARBON DISULFIDE, ISOBUTANOL, PYRIDINE, BENZENE, 2-ETHOXYETHANOL, AND 2-NITROPROPANE; ALL SPENT SOLVENT MIXTURES/BLENDS CONTAINING, BEFORE USE, A TOTAL OF TEN PERCENT OR MORE (BY VOLUME) OF ONE OR MORE OF THE ABOVE NONHALOGENATED SOLVENTS OR THOSE SOLVENTS LISTED IN F001, F002, OR F004; AND STILL BOTTOMS FROM THE RECOVERY OF THESE SPENT SOLVENTS AND SPENT SOLVENT MIXTURES.

Handler - Owner Operator:

Owner/Operator Indicator:	Owner
Owner/Operator Name:	C. CARL GRAHAM
Legal Status:	Private
Date Became Current:	Not reported
Date Ended Current:	Not reported
Owner/Operator Address:	PO BOX 13845
Owner/Operator City,State,Zip:	SAVANNAH, GA 31416
Owner/Operator Telephone:	912-352-9111
Owner/Operator Telephone Ext:	Not reported
Owner/Operator Fax:	Not reported
Owner/Operator Email:	Not reported

Historic Generators:

Receive Date:	1999-08-23 00:00:00.0
Handler Name:	SHERWIN-WILLIAMS STORE #2309
Federal Waste Generator Description:	Conditionally Exempt Small Quantity Generator
State District Owner:	Not reported
Large Quantity Handler of Universal Waste:	No
Recognized Trader Importer:	No
Recognized Trader Exporter:	No
Spent Lead Acid Battery Importer:	No
Spent Lead Acid Battery Exporter:	No
Current Record:	Yes
Non Storage Recycler Activity:	Not reported
Electronic Manifest Broker:	Not reported

List of NAICS Codes and Descriptions:

NAICS Codes: No NAICS Codes Found

Facility Has Received Notices of Violations:

Violations: No Violations Found

Evaluation Action Summary:

Evaluations: No Evaluations Found

FINDS:

Map ID
Direction
Distance
Elevation

MAP FINDINGS

Site

Database(s)

EDR ID Number
EPA ID Number

SHERWIN-WILLIAMS STORE #2309 (Continued)

1004688113

Registry ID: 110005718296

Click Here:

Environmental Interest/Information System:

RCRAInfo is a national information system that supports the Resource Conservation and Recovery Act (RCRA) program through the tracking of events and activities related to facilities that generate, transport, and treat, store, or dispose of hazardous waste. RCRAInfo allows RCRA program staff to track the notification, permit, compliance, and corrective action activities required under RCRA.

[Click this hyperlink](#) while viewing on your computer to access additional FINDS: detail in the EDR Site Report.

ECHO:

Envid: 1004688113
Registry ID: 110005718296
DFR URL: <http://echo.epa.gov/detailed-facility-report?fid=110005718296>
Name: SHERWIN-WILLIAMS STORE #2309
Address: 4323 OGEECHEE RD
City,State,Zip: SAVANNAH, GA 31405

11
SW
1/8-1/4
0.205 mi.
1083 ft.

**METALCRAFTS INC
4522 OGEECHEE RD
SAVANNAH, GA 31405**

**LUST 1006776922
UST N/A
AST
FINDS**

Financial Assurance

Relative:
Higher
Actual:
19 ft.

LUST:

Name: METALCRAFTS INC
Address: 4522 OGEECHEE RD
City,State,Zip: SAVANNAH, GA 31405
Facility ID: 09025247
Leak ID: Not reported
Description: Not reported
Cleanup Status: NFA - Clean Closure
Date Received: Not reported
Project Officer: William Logan
Project Name: 9025247 CLOSURE
Site Code Description: Potential GUST trust fund reimbursement site
No Further Action Date: 09/27/2018

Facility:

Name: METALCRAFTS INC
Address: 4522 OGEECHEE RD
City,State,Zip: SAVANNAH, GA
Facility Id: 9025247
Facility Status: Active
Facility Type: Industrial
District: Not reported
Owner Name: Not reported
Contact ID: Not reported
Owner Address: Not reported
Owner City: Not reported
Owner State: GA
Owner Zip: Not reported
Owner Telephone: Not reported

Map ID
Direction
Distance
Elevation

MAP FINDINGS

Site

EDR ID Number
EPA ID Number

METALCRAFTS INC (Continued)

1006776922

Tank:

Tank ID:	1
Tank Status:	Removed from Ground
Tank Material:	Composite
Pipe Type:	Suction (American)
Tank Overfill Type:	Not reported
Install Date:	08/18/1995
Facility ID:	9025247
Status Date:	Not reported
Product:	Gas (Historical Use)
Pipe Material:	Fiberglass Reinforced Plastic
Overfill Protection:	False
Overfill Installed:	08/18/1995
Tank Exempt From Spill:	False
Date Spill Device Installed:	08/18/1995
Tank Capacity:	4000

AST:

Name:	METALCRAFT
Address:	4522 OGEECHEE ROAD
City,State,Zip:	SAVANNAH, GA 31405
Owner Name:	Metalcraft
Owner Address:	4522 Ogeechee Road
Owner City/State/Zip:	Savannah GA 31405
Number Of Tanks:	1
Tank Capacity:	2000
File No:	Not reported

FINDS:

Registry ID: 110013462252

Click Here:

Environmental Interest/Information System:

GEIMS (Geographic Environmental Information Management System) provides the EPA and Public a single point of access to core data for all facilities and sites regulated or monitored by the EPA and a single system for the reporting of all environmental data.

[Click this hyperlink](#) while viewing on your computer to access additional FINDS: detail in the EDR Site Report.

GA Financial Assurance 1:

Name:	METALCRAFTS INC
Address:	4522 OGEECHEE RD
City,State,Zip:	SAVANNAH, GA 31405
Region:	1
Facility ID:	9025247
Financial Responsibility:	G.U.S.T. Trust Fund
Location Start Date:	09/22/1995
Location End Date:	04/30/2015
Location Status:	Close
Location Type:	Industrial
Facility Status:	ACTIVE

MAP FINDINGS

Map ID Direction Distance Elevation	Site	Database(s)	EDR ID Number EPA ID Number
--	------	-------------	--------------------------------

D12 East 1/8-1/4 0.227 mi. 1199 ft.	CIRCLE K 4315 OGEECHEE ROAD SAVANNAH, GA 31402 Site 5 of 5 in cluster D	AST	A100495242 N/A
--	---	-----	-------------------

Relative: Higher	AST:	Name: CIRCLE K Address: 4315 OGEECHEE ROAD City,State,Zip: SAVANNAH, GA 31402 Owner Name: Circle K Owner Address: Not reported Owner City/State/Zip: Not reported Number Of Tanks: Not reported Tank Capacity: Not reported File No: 025-SSS-087
Actual: 18 ft.		

13 WNW 1/8-1/4 0.239 mi. 1260 ft.	ADRS SERVICES INC. SAVANNAH YARD 4530 OGEECHEE ROAD, LOT B SAVANNAH, GA 31405	SWF/LF	S123437653 N/A
--	--	--------	-------------------

Relative: Higher	SWF/LF:	Facility Type Description: SETUP A 10,000 SQ. FT. BUILDNG TO MEET REGULATONS FOR THE DUMPING OF C&D FROM Facility Mgr Name: Not reported Facility Mgr Addr: Not reported Facility Mgr City/State/Zip: Not reported Facility Mgr Telephone: Not reported Incoming Waste Stream Type: Not reported Permit Number: PBR-025-58COL-TS Operating Status: Not reported Dominion: Not reported Type: Not reported Owner Name: Not reported Owner Address: Not reported Owner City: Not reported Owner State: Not reported Owner Zip: Not reported Owner Phone: Not reported Mailing Address: Not reported Mailing City: Not reported Mailing State: Not reported Mailing Zip: Not reported EDR Link ID: PBR-025-58COL-TS Waste Description: Not reported Facility Manager Title: Not reported Comments: Not reported Public: Not reported Liner: Not reported Hours: Not reported Asbestos Type: Not reported
Actual: 33 ft.		

MAP FINDINGS

Map ID
Direction
Distance
Elevation

Site

Database(s)

EDR ID Number
EPA ID Number

14
WSW
1/4-1/2
0.356 mi.
1881 ft.

THONI OIL MAGIC BENZOL GAS STA
4608 SOUTH OGEECHEE RD
SAVANNAH, GA

LUST **U001487794**
UST **N/A**
Financial Assurance

Relative:
Higher
Actual:
24 ft.

LUST:
Name: THONI OIL MAGIC BENZOL GAS STA
Address: 4608 SOUTH OGEECHEE RD
City,State,Zip: SAVANNAH, GA 31405
Facility ID: 04250091
Leak ID: Not reported
Description: Not reported
Cleanup Status: NFA - Remediation
Date Received: 08/02/1991
Project Officer: Michael Taiwo
Project Name: UST - 1 - THONI OIL MAGIC BENZOL GAS STA
Site Code Description: Eligible GUST trust fund reimbursement site
No Further Action Date: 05/04/2007

Facility:
Name: THONI OIL MAGIC BENZOL GAS STA
Address: 4608 SOUTH OGEECHEE RD
City,State,Zip: SAVANNAH, GA
Facility Id: 4250091
Facility Status: Inactive
Facility Type: Gas Station
District: Not reported
Owner Name: Not reported
Contact ID: Not reported
Owner Address: Not reported
Owner City: Not reported
Owner State: GA
Owner Zip: Not reported
Owner Telephone: Not reported

Tank:
Tank ID: 1
Tank Status: Removed from Ground
Tank Material: Bare Steel
Pipe Type: Not reported
Tank Overfill Type: Not reported
Install Date: 05/05/1978
Facility ID: 4250091
Status Date: Not reported
Product: Gas (Historical Use)
Pipe Material: Galvanized Steel
Overfill Protection: Not reported
Overfill Installed: Not reported
Tank Exempt From Spill: Not reported
Date Spill Device Installed: Not reported
Tank Capacity: 10000

Tank ID: 2
Tank Status: Removed from Ground
Tank Material: Bare Steel
Pipe Type: Not reported
Tank Overfill Type: Not reported
Install Date: 05/05/1976

Map ID
Direction
Distance
Elevation

MAP FINDINGS

Site

Database(s)
EDR ID Number
EPA ID Number

THONI OIL MAGIC BENZOL GAS STA (Continued)

U001487794

Facility ID: 4250091
Status Date: Not reported
Product: Gas (Historical Use)
Pipe Material: Galvanized Steel
Overfill Protection: Not reported
Overfill Installed: Not reported
Tank Exempt From Spill: Not reported
Date Spill Device Installed: Not reported
Tank Capacity: 4000

Tank ID: 3
Tank Status: Removed from Ground
Tank Material: Bare Steel
Pipe Type: Not reported
Tank Overfill Type: Not reported
Install Date: 05/05/1976
Facility ID: 4250091
Status Date: Not reported
Product: Gas (Historical Use)
Pipe Material: Galvanized Steel
Overfill Protection: Not reported
Overfill Installed: Not reported
Tank Exempt From Spill: Not reported
Date Spill Device Installed: Not reported
Tank Capacity: 4000

Tank ID: 4
Tank Status: Removed from Ground
Tank Material: Bare Steel
Pipe Type: Not reported
Tank Overfill Type: Not reported
Install Date: 05/05/1976
Facility ID: 4250091
Status Date: Not reported
Product: Gas (Historical Use)
Pipe Material: Galvanized Steel
Overfill Protection: Not reported
Overfill Installed: Not reported
Tank Exempt From Spill: Not reported
Date Spill Device Installed: Not reported
Tank Capacity: 4000

Tank ID: 5
Tank Status: Removed from Ground
Tank Material: Bare Steel
Pipe Type: Not reported
Tank Overfill Type: Not reported
Install Date: 05/05/1976
Facility ID: 4250091
Status Date: Not reported
Product: Gas (Historical Use)
Pipe Material: Galvanized Steel
Overfill Protection: Not reported
Overfill Installed: Not reported
Tank Exempt From Spill: Not reported
Date Spill Device Installed: Not reported
Tank Capacity: 4000

Map ID
Direction
Distance
Elevation

MAP FINDINGS

Site

Database(s)
EPA ID Number
EDR ID Number

THONI OIL MAGIC BENZOL GAS STA (Continued)

U001487794

Tank ID: 6
Tank Status: Removed from Ground
Tank Material: Bare Steel
Pipe Type: Not reported
Tank Overfill Type: Not reported
Install Date: 05/05/1976
Facility ID: 4250091
Status Date: Not reported
Product: Gas (Historical Use)
Pipe Material: Galvanized Steel
Overfill Protection: Not reported
Overfill Installed: Not reported
Tank Exempt From Spill: Not reported
Date Spill Device Installed: Not reported
Tank Capacity: 6000

Tank ID: 7
Tank Status: Removed from Ground
Tank Material: Bare Steel
Pipe Type: Not reported
Tank Overfill Type: Not reported
Install Date: 05/05/1976
Facility ID: 4250091
Status Date: Not reported
Product: Gas (Historical Use)
Pipe Material: Galvanized Steel
Overfill Protection: Not reported
Overfill Installed: Not reported
Tank Exempt From Spill: Not reported
Date Spill Device Installed: Not reported
Tank Capacity: 6000

Payment:

Facility ID: 4250091
Obligation Date: 09/01/2016
Obligation Amount: \$191,000.00
Payment date: Not reported
Request Amount: \$0.00
Check Amount: \$0.00
Comments: B CAA: Initial Obligation
Date Sent to Accounting: Not reported
Task Number: 16-3173

GA Financial Assurance 1:

Name: THONI OIL MAGIC BENZOL GAS STA
Address: 4608 SOUTH OGEECHEE RD
City,State,Zip: SAVANNAH, GA 31405
Region: 1
Facility ID: 4250091
Financial Responsibility: Not Marked
Location Start Date: 05/08/1986
Location End Date: 05/16/1994
Location Status: Close
Location Type: Gas Station
Facility Status: INACTIVE

Map ID
Direction
Distance
Elevation

MAP FINDINGS

Site

Database(s)

EDR ID Number
EPA ID Number

15
NE
1/4-1/2
0.365 mi.
1929 ft.

SAVANNAH GAS CO
1674 CHATHAM PKWY
SAVANNAH, GA

LUST U001487822
UST N/A
Financial Assurance

Relative:
Lower
Actual:
11 ft.

LUST:
Name: SAVANNAH GAS CO
Address: 1674 CHATHAM PKWY
City,State,Zip: SAVANNAH, GA 31405
Facility ID: 04250124
Leak ID: Not reported
Description: Not reported
Cleanup Status: NFA - No Further Action
Date Received: 11/26/2003
Project Officer: Ron Wallace
Project Name: UST - 1 - SAVANNAH GAS CO
Site Code Description: Owner/Operator funded site
No Further Action Date: 12/23/2003

Facility:
Name: SAVANNAH GAS CO
Address: 1674 CHATHAM PKWY
City,State,Zip: SAVANNAH, GA
Facility Id: 4250124
Facility Status: Inactive
Facility Type: Utilities
District: Not reported
Owner Name: ATLANTA GAS LIGHT COMPANY
Contact ID: Not reported
Owner Address: TEN PEACHTREE PL
Owner City: ATLANTA
Owner State: GA
Owner Zip: 30309
Owner Telephone: 404 5843722

Tank:
Tank ID: 1
Tank Status: Removed from Ground
Tank Material: Bare Steel
Pipe Type: Not reported
Tank Overfill Type: Not reported
Install Date: 05/06/1951
Facility ID: 4250124
Status Date: Not reported
Product: Gas (Historical Use)
Pipe Material: Unknown
Overfill Protection: Not reported
Overfill Installed: Not reported
Tank Exempt From Spill: Not reported
Date Spill Device Installed: Not reported
Tank Capacity: 1000

Tank ID: 2
Tank Status: Removed from Ground
Tank Material: Bare Steel
Pipe Type: Not reported
Tank Overfill Type: Not reported
Install Date: 05/05/1965

Map ID
Direction
Distance
Elevation

MAP FINDINGS

Site

Database(s)

EDR ID Number
EPA ID Number

SAVANNAH GAS CO (Continued)

U001487822

Facility ID:	4250124
Status Date:	Not reported
Product:	Diesel
Pipe Material:	Not Marked
Overfill Protection:	Not reported
Overfill Installed:	Not reported
Tank Exempt From Spill:	Not reported
Date Spill Device Installed:	Not reported
Tank Capacity:	5000
Tank ID:	3
Tank Status:	Removed from Ground
Tank Material:	Fiberglass
Pipe Type:	Safe Suction (Euro)
Tank Overfill Type:	Not reported
Install Date:	03/01/1987
Facility ID:	4250124
Status Date:	Not reported
Product:	Gas (Historical Use)
Pipe Material:	Fiberglass Reinforced Plastic
Overfill Protection:	Not reported
Overfill Installed:	03/01/1987
Tank Exempt From Spill:	Not reported
Date Spill Device Installed:	03/01/1987
Tank Capacity:	6000
Tank ID:	4
Tank Status:	Removed from Ground
Tank Material:	Fiberglass
Pipe Type:	Safe Suction (Euro)
Tank Overfill Type:	Not reported
Install Date:	03/01/1987
Facility ID:	4250124
Status Date:	Not reported
Product:	Diesel
Pipe Material:	Fiberglass Reinforced Plastic
Overfill Protection:	Not reported
Overfill Installed:	03/01/1987
Tank Exempt From Spill:	Not reported
Date Spill Device Installed:	03/01/1987
Tank Capacity:	6000
Tank ID:	5
Tank Status:	Removed from Ground
Tank Material:	Fiberglass
Pipe Type:	Gravity Fed
Tank Overfill Type:	Not reported
Install Date:	03/01/1987
Facility ID:	4250124
Status Date:	Not reported
Product:	Used Oil
Pipe Material:	Fiberglass Reinforced Plastic
Overfill Protection:	True
Overfill Installed:	Not reported
Tank Exempt From Spill:	True
Date Spill Device Installed:	03/01/1987
Tank Capacity:	1000

Map ID
Direction
Distance
Elevation

MAP FINDINGS

Site

Database(s)

EDR ID Number
EPA ID Number

SAVANNAH GAS CO (Continued)

U001487822

GA Financial Assurance 1:

Name: SAVANNAH GAS CO
Address: 1674 CHATHAM PKWY
City,State,Zip: SAVANNAH, GA 31405
Region: 1
Facility ID: 4250124
Financial Responsibility: Self Insured
Location Start Date: 05/07/1986
Location End Date: Not reported
Location Status: Close
Location Type: Utilities
Facility Status: INACTIVE

16
WSW
1/2-1
0.958 mi.
5056 ft.

CIRCLE K STORE #7703 (FORMER)
4918 OGEECHEE ROAD
SAVANNAH, GA

DEL SHWS S101558832
N/A

Relative:
Higher

Actual:
33 ft.

DEL SHWS:

Name: CIRCLE K STORE #7703 (FORMER)
Address: 4918 OGEECHEE ROAD
City,State,Zip: SAVANNAH, GA
Delist Date: 07/01/2009
HIS Id Number: 10364
Latitude: 32 2' 36" N
Longitude: 81 11' 16" W
Owner Name: Not reported
Owner Address: Not reported
Owner City: Not reported
Owner State: Not reported
Owner ZIP: Not reported
Parcel ID: Not reported
Cleanup Priority: Not reported
Reg Sub: Not reported
Last Known Property Owner NAME B: Not reported
Last Known Property Owner ADDRESS B: Not reported
Last Known Property Owner CITY B: Not reported
Last Known Property Owner STATE B: Not reported
Last Known Property Owner ZIP B: Not reported
Last Known Property Owner NAME C: Not reported
Last Known Property Owner ADDRESS C: Not reported
Last Known Property Owner CITY C: Not reported
Last Known Property Owner STATE C: Not reported
Last Known Property Owner ZIP C: Not reported
Last Known Property Owner NAME D: Not reported
Last Known Property Owner ADDRESS D: Not reported
Last Known Property Owner CITY D: Not reported
Last Known Property Owner STATE D: Not reported
Last Known Property Owner ZIP D: Not reported
Status of Cleanup Activities: Not reported
GA EPD Dir Determination Re Correction Action: Not reported
RS Released/Threats to Health Env: Not reported

Count: 4 records.

ORPHAN SUMMARY

City	EDR ID	Site Name	Site Address	Zip	Database(s)
CHATHAM COUNTY	S123437652	ADRS SERVICES INC. SAVANNAH YARD	4530 OGEECHEE ROAD, LOT B	31405	SWFLF
GARDEN CITY	1003867977	CLIFTON EQUIPMENT CO LDFL SITE #3	US 17 (OGEECHEE RD)	31408	SEMS-ARCHIVE
SAVANNAH	S105037209	CHATHAM COUNTY-CHEVIS ROAD MSWLF	CHEVIS RD. @ OGEECHEE CHURCH R		GA NON-HSI
SAVANNAH	1006783413	ABANDONED SERVICE STATION	OGEECHEE RD		LUST, UST, Financial Assurance

GOVERNMENT RECORDS SEARCHED / DATA CURRENCY TRACKING

To maintain currency of the following federal and state databases, EDR contacts the appropriate governmental agency on a monthly or quarterly basis, as required.

Number of Days to Update: Provides confirmation that EDR is reporting records that have been updated within 90 days from the date the government agency made the information available to the public.

STANDARD ENVIRONMENTAL RECORDS

Federal NPL site list

NPL: National Priority List

National Priorities List (Superfund). The NPL is a subset of CERCLIS and identifies over 1,200 sites for priority cleanup under the Superfund Program. NPL sites may encompass relatively large areas. As such, EDR provides polygon coverage for over 1,000 NPL site boundaries produced by EPA's Environmental Photographic Interpretation Center (EPIC) and regional EPA offices.

Date of Government Version: 07/29/2020	Source: EPA
Date Data Arrived at EDR: 08/03/2020	Telephone: N/A
Date Made Active in Reports: 08/25/2020	Last EDR Contact: 11/05/2020
Number of Days to Update: 22	Next Scheduled EDR Contact: 01/11/2021
	Data Release Frequency: Quarterly

NPL Site Boundaries

Sources:

EPA's Environmental Photographic Interpretation Center (EPIC)
Telephone: 202-564-7333

EPA Region 1
Telephone 617-918-1143

EPA Region 6
Telephone: 214-655-6659

EPA Region 3
Telephone 215-814-5418

EPA Region 7
Telephone: 913-551-7247

EPA Region 4
Telephone 404-562-8033

EPA Region 8
Telephone: 303-312-6774

EPA Region 5
Telephone 312-886-6686

EPA Region 9
Telephone: 415-947-4246

EPA Region 10
Telephone 206-553-8665

Proposed NPL: Proposed National Priority List Sites

A site that has been proposed for listing on the National Priorities List through the issuance of a proposed rule in the Federal Register. EPA then accepts public comments on the site, responds to the comments, and places on the NPL those sites that continue to meet the requirements for listing.

Date of Government Version: 07/29/2020	Source: EPA
Date Data Arrived at EDR: 08/03/2020	Telephone: N/A
Date Made Active in Reports: 08/25/2020	Last EDR Contact: 11/05/2020
Number of Days to Update: 22	Next Scheduled EDR Contact: 01/11/2021
	Data Release Frequency: Quarterly

NPL LIENS: Federal Superfund Liens

Federal Superfund Liens. Under the authority granted the USEPA by CERCLA of 1980, the USEPA has the authority to file liens against real property in order to recover remedial action expenditures or when the property owner received notification of potential liability. USEPA compiles a listing of filed notices of Superfund Liens.

GOVERNMENT RECORDS SEARCHED / DATA CURRENCY TRACKING

Date of Government Version: 10/15/1991
Date Data Arrived at EDR: 02/02/1994
Date Made Active in Reports: 03/30/1994
Number of Days to Update: 56

Source: EPA
Telephone: 202-564-4267
Last EDR Contact: 08/15/2011
Next Scheduled EDR Contact: 11/28/2011
Data Release Frequency: No Update Planned

Federal Delisted NPL site list

Delisted NPL: National Priority List Deletions

The National Oil and Hazardous Substances Pollution Contingency Plan (NCP) establishes the criteria that the EPA uses to delete sites from the NPL. In accordance with 40 CFR 300.425.(e), sites may be deleted from the NPL where no further response is appropriate.

Date of Government Version: 07/29/2020
Date Data Arrived at EDR: 08/03/2020
Date Made Active in Reports: 08/25/2020
Number of Days to Update: 22

Source: EPA
Telephone: N/A
Last EDR Contact: 11/05/2020
Next Scheduled EDR Contact: 01/11/2021
Data Release Frequency: Quarterly

Federal CERCLIS list

FEDERAL FACILITY: Federal Facility Site Information listing

A listing of National Priority List (NPL) and Base Realignment and Closure (BRAC) sites found in the Comprehensive Environmental Response, Compensation and Liability Information System (CERCLIS) Database where EPA Federal Facilities Restoration and Reuse Office is involved in cleanup activities.

Date of Government Version: 04/03/2019
Date Data Arrived at EDR: 04/05/2019
Date Made Active in Reports: 05/14/2019
Number of Days to Update: 39

Source: Environmental Protection Agency
Telephone: 703-603-8704
Last EDR Contact: 10/02/2020
Next Scheduled EDR Contact: 01/11/2021
Data Release Frequency: Varies

SEMS: Superfund Enterprise Management System

SEMS (Superfund Enterprise Management System) tracks hazardous waste sites, potentially hazardous waste sites, and remedial activities performed in support of EPA's Superfund Program across the United States. The list was formerly known as CERCLIS, renamed to SEMS by the EPA in 2015. The list contains data on potentially hazardous waste sites that have been reported to the USEPA by states, municipalities, private companies and private persons, pursuant to Section 103 of the Comprehensive Environmental Response, Compensation, and Liability Act (CERCLA). This dataset also contains sites which are either proposed to or on the National Priorities List (NPL) and the sites which are in the screening and assessment phase for possible inclusion on the NPL.

Date of Government Version: 07/29/2020
Date Data Arrived at EDR: 08/03/2020
Date Made Active in Reports: 08/25/2020
Number of Days to Update: 22

Source: EPA
Telephone: 800-424-9346
Last EDR Contact: 11/05/2020
Next Scheduled EDR Contact: 01/25/2021
Data Release Frequency: Quarterly

Federal CERCLIS NFRAP site list

SEMS-ARCHIVE: Superfund Enterprise Management System Archive

GOVERNMENT RECORDS SEARCHED / DATA CURRENCY TRACKING

SEMS-ARCHIVE (Superfund Enterprise Management System Archive) tracks sites that have no further interest under the Federal Superfund Program based on available information. The list was formerly known as the CERCLIS-NFRAP, renamed to SEMS ARCHIVE by the EPA in 2015. EPA may perform a minimal level of assessment work at a site while it is archived if site conditions change and/or new information becomes available. Archived sites have been removed and archived from the inventory of SEMS sites. Archived status indicates that, to the best of EPA's knowledge, assessment at a site has been completed and that EPA has determined no further steps will be taken to list the site on the National Priorities List (NPL), unless information indicates this decision was not appropriate or other considerations require a recommendation for listing at a later time. The decision does not necessarily mean that there is no hazard associated with a given site; it only means that, based upon available information, the location is not judged to be potential NPL site.

Date of Government Version: 07/29/2020	Source: EPA
Date Data Arrived at EDR: 08/03/2020	Telephone: 800-424-9346
Date Made Active in Reports: 08/25/2020	Last EDR Contact: 11/05/2020
Number of Days to Update: 22	Next Scheduled EDR Contact: 01/25/2021
	Data Release Frequency: Quarterly

Federal RCRA CORRACTS facilities list

CORRACTS: Corrective Action Report

CORRACTS identifies hazardous waste handlers with RCRA corrective action activity.

Date of Government Version: 06/15/2020	Source: EPA
Date Data Arrived at EDR: 06/22/2020	Telephone: 800-424-9346
Date Made Active in Reports: 09/17/2020	Last EDR Contact: 09/22/2020
Number of Days to Update: 87	Next Scheduled EDR Contact: 01/04/2021
	Data Release Frequency: Quarterly

Federal RCRA non-CORRACTS TSD facilities list

RCRA-TSDF: RCRA - Treatment, Storage and Disposal

RCRAInfo is EPA's comprehensive information system, providing access to data supporting the Resource Conservation and Recovery Act (RCRA) of 1976 and the Hazardous and Solid Waste Amendments (HSWA) of 1984. The database includes selective information on sites which generate, transport, store, treat and/or dispose of hazardous waste as defined by the Resource Conservation and Recovery Act (RCRA). Transporters are individuals or entities that move hazardous waste from the generator offsite to a facility that can recycle, treat, store, or dispose of the waste. TSDFs treat, store, or dispose of the waste.

Date of Government Version: 06/15/2020	Source: Environmental Protection Agency
Date Data Arrived at EDR: 06/22/2020	Telephone: (404) 562-8651
Date Made Active in Reports: 09/18/2020	Last EDR Contact: 09/22/2020
Number of Days to Update: 88	Next Scheduled EDR Contact: 01/04/2021
	Data Release Frequency: Quarterly

Federal RCRA generators list

RCRA-LQG: RCRA - Large Quantity Generators

RCRAInfo is EPA's comprehensive information system, providing access to data supporting the Resource Conservation and Recovery Act (RCRA) of 1976 and the Hazardous and Solid Waste Amendments (HSWA) of 1984. The database includes selective information on sites which generate, transport, store, treat and/or dispose of hazardous waste as defined by the Resource Conservation and Recovery Act (RCRA). Large quantity generators (LQGs) generate over 1,000 kilograms (kg) of hazardous waste, or over 1 kg of acutely hazardous waste per month.

Date of Government Version: 06/15/2020	Source: Environmental Protection Agency
Date Data Arrived at EDR: 06/22/2020	Telephone: (404) 562-8651
Date Made Active in Reports: 09/18/2020	Last EDR Contact: 09/22/2020
Number of Days to Update: 88	Next Scheduled EDR Contact: 01/04/2021
	Data Release Frequency: Quarterly

GOVERNMENT RECORDS SEARCHED / DATA CURRENCY TRACKING

RCRA-SQG: RCRA - Small Quantity Generators

RCRAInfo is EPA's comprehensive information system, providing access to data supporting the Resource Conservation and Recovery Act (RCRA) of 1976 and the Hazardous and Solid Waste Amendments (HSWA) of 1984. The database includes selective information on sites which generate, transport, store, treat and/or dispose of hazardous waste as defined by the Resource Conservation and Recovery Act (RCRA). Small quantity generators (SQGs) generate between 100 kg and 1,000 kg of hazardous waste per month.

Date of Government Version: 06/15/2020	Source: Environmental Protection Agency
Date Data Arrived at EDR: 06/22/2020	Telephone: (404) 562-8651
Date Made Active in Reports: 09/18/2020	Last EDR Contact: 09/22/2020
Number of Days to Update: 88	Next Scheduled EDR Contact: 01/04/2021
	Data Release Frequency: Quarterly

RCRA-VSQG: RCRA - Very Small Quantity Generators (Formerly Conditionally Exempt Small Quantity Generators)

RCRAInfo is EPA's comprehensive information system, providing access to data supporting the Resource Conservation and Recovery Act (RCRA) of 1976 and the Hazardous and Solid Waste Amendments (HSWA) of 1984. The database includes selective information on sites which generate, transport, store, treat and/or dispose of hazardous waste as defined by the Resource Conservation and Recovery Act (RCRA). Very small quantity generators (VSQGs) generate less than 100 kg of hazardous waste, or less than 1 kg of acutely hazardous waste per month.

Date of Government Version: 06/15/2020	Source: Environmental Protection Agency
Date Data Arrived at EDR: 06/22/2020	Telephone: (404) 562-8651
Date Made Active in Reports: 09/18/2020	Last EDR Contact: 09/22/2020
Number of Days to Update: 88	Next Scheduled EDR Contact: 01/04/2021
	Data Release Frequency: Quarterly

Federal institutional controls / engineering controls registries

LUCIS: Land Use Control Information System

LUCIS contains records of land use control information pertaining to the former Navy Base Realignment and Closure properties.

Date of Government Version: 05/15/2020	Source: Department of the Navy
Date Data Arrived at EDR: 05/19/2020	Telephone: 843-820-7326
Date Made Active in Reports: 06/18/2020	Last EDR Contact: 11/05/2020
Number of Days to Update: 30	Next Scheduled EDR Contact: 02/22/2021
	Data Release Frequency: Varies

US ENG CONTROLS: Engineering Controls Sites List

A listing of sites with engineering controls in place. Engineering controls include various forms of caps, building foundations, liners, and treatment methods to create pathway elimination for regulated substances to enter environmental media or effect human health.

Date of Government Version: 02/13/2020	Source: Environmental Protection Agency
Date Data Arrived at EDR: 02/20/2020	Telephone: 703-603-0695
Date Made Active in Reports: 05/15/2020	Last EDR Contact: 11/05/2020
Number of Days to Update: 85	Next Scheduled EDR Contact: 12/07/2020
	Data Release Frequency: Varies

US INST CONTROLS: Institutional Controls Sites List

A listing of sites with institutional controls in place. Institutional controls include administrative measures, such as groundwater use restrictions, construction restrictions, property use restrictions, and post remediation care requirements intended to prevent exposure to contaminants remaining on site. Deed restrictions are generally required as part of the institutional controls.

Date of Government Version: 02/13/2020	Source: Environmental Protection Agency
Date Data Arrived at EDR: 02/20/2020	Telephone: 703-603-0695
Date Made Active in Reports: 05/15/2020	Last EDR Contact: 11/05/2020
Number of Days to Update: 85	Next Scheduled EDR Contact: 12/07/2020
	Data Release Frequency: Varies

GOVERNMENT RECORDS SEARCHED / DATA CURRENCY TRACKING

Federal ERNS list

ERNS: Emergency Response Notification System

Emergency Response Notification System. ERNS records and stores information on reported releases of oil and hazardous substances.

Date of Government Version: 06/15/2020
Date Data Arrived at EDR: 06/22/2020
Date Made Active in Reports: 09/17/2020
Number of Days to Update: 87

Source: National Response Center, United States Coast Guard
Telephone: 202-267-2180
Last EDR Contact: 09/22/2020
Next Scheduled EDR Contact: 01/04/2021
Data Release Frequency: Quarterly

State- and tribal - equivalent CERCLIS

SHWS: Hazardous Site Inventory

State Hazardous Waste Sites. State hazardous waste site records are the states' equivalent to CERCLIS. These sites may or may not already be listed on the federal CERCLIS list. Priority sites planned for cleanup using state funds (state equivalent of Superfund) are identified along with sites where cleanup will be paid for by potentially responsible parties. Available information varies by state.

Date of Government Version: 07/01/2020
Date Data Arrived at EDR: 07/08/2020
Date Made Active in Reports: 09/24/2020
Number of Days to Update: 78

Source: Department of Environmental Protection
Telephone: 404-657-8600
Last EDR Contact: 09/16/2020
Next Scheduled EDR Contact: 01/04/2021
Data Release Frequency: Annually

NON HSI: Non-Hazardous Site Inventory

This list was obtained by EDR in 1998 and contains property listings that have reported contamination of soil or groundwater under the Georgia Hazardous Site Response Act (HSRA). These sites were not placed on the Georgia Priority list (Hazardous Site Inventory or HSI) because their hazard evaluation scores did not exceed the threshold levels established for sites posing an imminent threat to health or the environment. Disclaimer provided by Rindt-McDuff Associates - the database information has been obtained from publicly available sources produced by other entities. While reasonable steps have been taken to insure the accuracy of the data, RMA does not guarantee the accuracy of the data. No claim is made for the actual existence of pollution at any site. This data does not constitute a legal opinion.

Date of Government Version: 06/30/2020
Date Data Arrived at EDR: 08/10/2020
Date Made Active in Reports: 09/08/2020
Number of Days to Update: 29

Source: Rindt-McDuff Associates, Inc.
Telephone: N/A
Last EDR Contact: 10/07/2020
Next Scheduled EDR Contact: 01/18/2021
Data Release Frequency: Annually

State and tribal landfill and/or solid waste disposal site lists

SWF/LF: Solid Waste Disposal Facilities

Solid Waste Facilities/Landfill Sites. SWF/LF type records typically contain an inventory of solid waste disposal facilities or landfills in a particular state. Depending on the state, these may be active or inactive facilities or open dumps that failed to meet RCRA Subtitle D Section 4004 criteria for solid waste landfills or disposal sites.

Date of Government Version: 10/11/2018
Date Data Arrived at EDR: 01/10/2019
Date Made Active in Reports: 04/10/2019
Number of Days to Update: 90

Source: Department of Natural Resources
Telephone: 404-362-2696
Source: Center for GIS, Georgia Institute of Technology
Telephone: 404-385-0900
Last EDR Contact: 10/30/2020
Next Scheduled EDR Contact: 02/08/2021
Data Release Frequency: Semi-Annually

State and tribal leaking storage tank lists

GOVERNMENT RECORDS SEARCHED / DATA CURRENCY TRACKING

LUST: List of Leaking Underground Storage Tanks

Leaking Underground Storage Tank Incident Reports. LUST records contain an inventory of reported leaking underground storage tank incidents. Not all states maintain these records, and the information stored varies by state.

Date of Government Version: 04/20/2020	Source: Environmental Protection Division
Date Data Arrived at EDR: 06/09/2020	Telephone: 404-362-2687
Date Made Active in Reports: 08/20/2020	Last EDR Contact: 09/09/2020
Number of Days to Update: 72	Next Scheduled EDR Contact: 12/21/2020
	Data Release Frequency: Quarterly

INDIAN LUST R4: Leaking Underground Storage Tanks on Indian Land LUSTs on Indian land in Florida, Mississippi and North Carolina.

Date of Government Version: 04/14/2020	Source: EPA Region 4
Date Data Arrived at EDR: 05/26/2020	Telephone: 404-562-8677
Date Made Active in Reports: 08/12/2020	Last EDR Contact: 10/23/2020
Number of Days to Update: 78	Next Scheduled EDR Contact: 02/01/2021
	Data Release Frequency: Varies

INDIAN LUST R1: Leaking Underground Storage Tanks on Indian Land A listing of leaking underground storage tank locations on Indian Land.

Date of Government Version: 04/29/2020	Source: EPA Region 1
Date Data Arrived at EDR: 05/20/2020	Telephone: 617-918-1313
Date Made Active in Reports: 08/12/2020	Last EDR Contact: 10/23/2020
Number of Days to Update: 84	Next Scheduled EDR Contact: 02/01/2021
	Data Release Frequency: Varies

INDIAN LUST R7: Leaking Underground Storage Tanks on Indian Land LUSTs on Indian land in Iowa, Kansas, and Nebraska

Date of Government Version: 04/15/2020	Source: EPA Region 7
Date Data Arrived at EDR: 05/20/2020	Telephone: 913-551-7003
Date Made Active in Reports: 08/12/2020	Last EDR Contact: 10/23/2020
Number of Days to Update: 84	Next Scheduled EDR Contact: 02/01/2021
	Data Release Frequency: Varies

INDIAN LUST R5: Leaking Underground Storage Tanks on Indian Land Leaking underground storage tanks located on Indian Land in Michigan, Minnesota and Wisconsin.

Date of Government Version: 04/14/2020	Source: EPA, Region 5
Date Data Arrived at EDR: 05/20/2020	Telephone: 312-886-7439
Date Made Active in Reports: 08/12/2020	Last EDR Contact: 10/23/2020
Number of Days to Update: 84	Next Scheduled EDR Contact: 02/01/2021
	Data Release Frequency: Varies

INDIAN LUST R10: Leaking Underground Storage Tanks on Indian Land LUSTs on Indian land in Alaska, Idaho, Oregon and Washington.

Date of Government Version: 04/14/2020	Source: EPA Region 10
Date Data Arrived at EDR: 05/20/2020	Telephone: 206-553-2857
Date Made Active in Reports: 08/12/2020	Last EDR Contact: 10/23/2020
Number of Days to Update: 84	Next Scheduled EDR Contact: 02/01/2021
	Data Release Frequency: Varies

INDIAN LUST R8: Leaking Underground Storage Tanks on Indian Land LUSTs on Indian land in Colorado, Montana, North Dakota, South Dakota, Utah and Wyoming.

Date of Government Version: 04/14/2020	Source: EPA Region 8
Date Data Arrived at EDR: 05/20/2020	Telephone: 303-312-6271
Date Made Active in Reports: 08/12/2020	Last EDR Contact: 10/23/2020
Number of Days to Update: 84	Next Scheduled EDR Contact: 02/01/2021
	Data Release Frequency: Varies

GOVERNMENT RECORDS SEARCHED / DATA CURRENCY TRACKING

INDIAN LUST R9: Leaking Underground Storage Tanks on Indian Land
LUSTs on Indian land in Arizona, California, New Mexico and Nevada

Date of Government Version: 04/08/2020	Source: Environmental Protection Agency
Date Data Arrived at EDR: 05/20/2020	Telephone: 415-972-3372
Date Made Active in Reports: 08/12/2020	Last EDR Contact: 10/23/2020
Number of Days to Update: 84	Next Scheduled EDR Contact: 02/01/2021
	Data Release Frequency: Varies

INDIAN LUST R6: Leaking Underground Storage Tanks on Indian Land
LUSTs on Indian land in New Mexico and Oklahoma.

Date of Government Version: 04/08/2020	Source: EPA Region 6
Date Data Arrived at EDR: 05/20/2020	Telephone: 214-665-6597
Date Made Active in Reports: 08/12/2020	Last EDR Contact: 10/23/2020
Number of Days to Update: 84	Next Scheduled EDR Contact: 02/01/2021
	Data Release Frequency: Varies

State and tribal registered storage tank lists

FEMA UST: Underground Storage Tank Listing
A listing of all FEMA owned underground storage tanks.

Date of Government Version: 02/01/2020	Source: FEMA
Date Data Arrived at EDR: 03/19/2020	Telephone: 202-646-5797
Date Made Active in Reports: 06/09/2020	Last EDR Contact: 10/01/2020
Number of Days to Update: 82	Next Scheduled EDR Contact: 01/18/2021
	Data Release Frequency: Varies

UST: Underground Storage Tank Database
Registered Underground Storage Tanks. UST's are regulated under Subtitle I of the Resource Conservation and Recovery Act (RCRA) and must be registered with the state department responsible for administering the UST program. Available information varies by state program.

Date of Government Version: 10/02/2019	Source: Environmental Protection Division
Date Data Arrived at EDR: 12/10/2019	Telephone: 404-362-2687
Date Made Active in Reports: 02/18/2020	Last EDR Contact: 09/09/2020
Number of Days to Update: 70	Next Scheduled EDR Contact: 12/21/2020
	Data Release Frequency: Annually

AST: Above Ground Storage Tanks
A listing of LP gas tank site locations.

Date of Government Version: 05/13/2020	Source: Office of Insurance & Safety Fire Commissioner
Date Data Arrived at EDR: 05/14/2020	Telephone: 404-656-5875
Date Made Active in Reports: 08/06/2020	Last EDR Contact: 08/11/2020
Number of Days to Update: 84	Next Scheduled EDR Contact: 11/30/2020
	Data Release Frequency: No Update Planned

INDIAN UST R6: Underground Storage Tanks on Indian Land
The Indian Underground Storage Tank (UST) database provides information about underground storage tanks on Indian land in EPA Region 6 (Louisiana, Arkansas, Oklahoma, New Mexico, Texas and 65 Tribes).

Date of Government Version: 04/08/2020	Source: EPA Region 6
Date Data Arrived at EDR: 05/20/2020	Telephone: 214-665-7591
Date Made Active in Reports: 08/12/2020	Last EDR Contact: 10/23/2020
Number of Days to Update: 84	Next Scheduled EDR Contact: 02/01/2021
	Data Release Frequency: Varies

GOVERNMENT RECORDS SEARCHED / DATA CURRENCY TRACKING

INDIAN UST R7: Underground Storage Tanks on Indian Land

The Indian Underground Storage Tank (UST) database provides information about underground storage tanks on Indian land in EPA Region 7 (Iowa, Kansas, Missouri, Nebraska, and 9 Tribal Nations).

Date of Government Version: 04/03/2020	Source: EPA Region 7
Date Data Arrived at EDR: 05/20/2020	Telephone: 913-551-7003
Date Made Active in Reports: 08/12/2020	Last EDR Contact: 10/23/2020
Number of Days to Update: 84	Next Scheduled EDR Contact: 02/01/2021
	Data Release Frequency: Varies

INDIAN UST R9: Underground Storage Tanks on Indian Land

The Indian Underground Storage Tank (UST) database provides information about underground storage tanks on Indian land in EPA Region 9 (Arizona, California, Hawaii, Nevada, the Pacific Islands, and Tribal Nations).

Date of Government Version: 04/08/2020	Source: EPA Region 9
Date Data Arrived at EDR: 05/20/2020	Telephone: 415-972-3368
Date Made Active in Reports: 08/12/2020	Last EDR Contact: 10/23/2020
Number of Days to Update: 84	Next Scheduled EDR Contact: 02/01/2021
	Data Release Frequency: Varies

INDIAN UST R10: Underground Storage Tanks on Indian Land

The Indian Underground Storage Tank (UST) database provides information about underground storage tanks on Indian land in EPA Region 10 (Alaska, Idaho, Oregon, Washington, and Tribal Nations).

Date of Government Version: 04/14/2020	Source: EPA Region 10
Date Data Arrived at EDR: 05/20/2020	Telephone: 206-553-2857
Date Made Active in Reports: 08/12/2020	Last EDR Contact: 10/23/2020
Number of Days to Update: 84	Next Scheduled EDR Contact: 02/01/2021
	Data Release Frequency: Varies

INDIAN UST R5: Underground Storage Tanks on Indian Land

The Indian Underground Storage Tank (UST) database provides information about underground storage tanks on Indian land in EPA Region 5 (Michigan, Minnesota and Wisconsin and Tribal Nations).

Date of Government Version: 04/14/2020	Source: EPA Region 5
Date Data Arrived at EDR: 05/20/2020	Telephone: 312-886-6136
Date Made Active in Reports: 08/12/2020	Last EDR Contact: 10/23/2020
Number of Days to Update: 84	Next Scheduled EDR Contact: 02/01/2021
	Data Release Frequency: Varies

INDIAN UST R4: Underground Storage Tanks on Indian Land

The Indian Underground Storage Tank (UST) database provides information about underground storage tanks on Indian land in EPA Region 4 (Alabama, Florida, Georgia, Kentucky, Mississippi, North Carolina, South Carolina, Tennessee and Tribal Nations)

Date of Government Version: 04/14/2020	Source: EPA Region 4
Date Data Arrived at EDR: 05/26/2020	Telephone: 404-562-9424
Date Made Active in Reports: 08/12/2020	Last EDR Contact: 10/23/2020
Number of Days to Update: 78	Next Scheduled EDR Contact: 02/01/2021
	Data Release Frequency: Varies

INDIAN UST R8: Underground Storage Tanks on Indian Land

The Indian Underground Storage Tank (UST) database provides information about underground storage tanks on Indian land in EPA Region 8 (Colorado, Montana, North Dakota, South Dakota, Utah, Wyoming and 27 Tribal Nations).

Date of Government Version: 04/14/2020	Source: EPA Region 8
Date Data Arrived at EDR: 05/20/2020	Telephone: 303-312-6137
Date Made Active in Reports: 08/13/2020	Last EDR Contact: 10/23/2020
Number of Days to Update: 85	Next Scheduled EDR Contact: 02/01/2021
	Data Release Frequency: Varies

GOVERNMENT RECORDS SEARCHED / DATA CURRENCY TRACKING

INDIAN UST R1: Underground Storage Tanks on Indian Land

The Indian Underground Storage Tank (UST) database provides information about underground storage tanks on Indian land in EPA Region 1 (Connecticut, Maine, Massachusetts, New Hampshire, Rhode Island, Vermont and ten Tribal Nations).

Date of Government Version: 04/29/2020	Source: EPA, Region 1
Date Data Arrived at EDR: 05/20/2020	Telephone: 617-918-1313
Date Made Active in Reports: 08/12/2020	Last EDR Contact: 10/23/2020
Number of Days to Update: 84	Next Scheduled EDR Contact: 02/01/2021
	Data Release Frequency: Varies

State and tribal institutional control / engineering control registries

AUL: Uniform Environmental Covenants

A list of environmental covenants

Date of Government Version: 08/03/2020	Source: Department of Natural Resources
Date Data Arrived at EDR: 08/03/2020	Telephone: 404-657-8600
Date Made Active in Reports: 10/20/2020	Last EDR Contact: 11/03/2020
Number of Days to Update: 78	Next Scheduled EDR Contact: 02/15/2021
	Data Release Frequency: Varies

INST CONTROL: Public Record List

Sites on the Public Record Listing that have institutional controls or limitations on use are sites with Risk Reduction Standards of 3, 4, and 5.

Date of Government Version: 08/03/2020	Source: Department of Natural Resources
Date Data Arrived at EDR: 08/03/2020	Telephone: 404-657-8600
Date Made Active in Reports: 10/19/2020	Last EDR Contact: 11/03/2020
Number of Days to Update: 77	Next Scheduled EDR Contact: 02/15/2021
	Data Release Frequency: Varies

State and tribal voluntary cleanup sites

INDIAN VCP R7: Voluntary Cleanup Priority Listing

A listing of voluntary cleanup priority sites located on Indian Land located in Region 7.

Date of Government Version: 03/20/2008	Source: EPA, Region 7
Date Data Arrived at EDR: 04/22/2008	Telephone: 913-551-7365
Date Made Active in Reports: 05/19/2008	Last EDR Contact: 04/20/2009
Number of Days to Update: 27	Next Scheduled EDR Contact: 07/20/2009
	Data Release Frequency: Varies

INDIAN VCP R1: Voluntary Cleanup Priority Listing

A listing of voluntary cleanup priority sites located on Indian Land located in Region 1.

Date of Government Version: 07/27/2015	Source: EPA, Region 1
Date Data Arrived at EDR: 09/29/2015	Telephone: 617-918-1102
Date Made Active in Reports: 02/18/2016	Last EDR Contact: 09/16/2020
Number of Days to Update: 142	Next Scheduled EDR Contact: 01/04/2021
	Data Release Frequency: Varies

VCP: Voluntary Cleanup Program site

Georgia's Voluntary Remediation Program Act was created to encourage voluntary investigation and remediation of contaminated properties.

Date of Government Version: 06/26/2019	Source: DNR
Date Data Arrived at EDR: 08/27/2019	Telephone: 404-657-8600
Date Made Active in Reports: 10/28/2019	Last EDR Contact: 08/19/2020
Number of Days to Update: 62	Next Scheduled EDR Contact: 12/07/2020
	Data Release Frequency: Varies

GOVERNMENT RECORDS SEARCHED / DATA CURRENCY TRACKING

State and tribal Brownfields sites

BROWNFIELDS: Brownfields Public Record List

The Brownfields Public Record lists properties where response actions under the Georgia Hazardous Site Reuse and Redevelopment Act are planned, ongoing or completed.

Date of Government Version: 08/03/2020	Source: Department of Natural Resources
Date Data Arrived at EDR: 08/03/2020	Telephone: 404-657-8600
Date Made Active in Reports: 10/19/2020	Last EDR Contact: 11/03/2020
Number of Days to Update: 77	Next Scheduled EDR Contact: 02/15/2021
	Data Release Frequency: Varies

ADDITIONAL ENVIRONMENTAL RECORDS

Local Brownfield lists

US BROWNFIELDS: A Listing of Brownfields Sites

Brownfields are real property, the expansion, redevelopment, or reuse of which may be complicated by the presence or potential presence of a hazardous substance, pollutant, or contaminant. Cleaning up and reinvesting in these properties takes development pressures off of undeveloped, open land, and both improves and protects the environment. Assessment, Cleanup and Redevelopment Exchange System (ACRES) stores information reported by EPA Brownfields grant recipients on brownfields properties assessed or cleaned up with grant funding as well as information on Targeted Brownfields Assessments performed by EPA Regions. A listing of ACRES Brownfield sites is obtained from Cleanups in My Community. Cleanups in My Community provides information on Brownfields properties for which information is reported back to EPA, as well as areas served by Brownfields grant programs.

Date of Government Version: 06/01/2020	Source: Environmental Protection Agency
Date Data Arrived at EDR: 06/02/2020	Telephone: 202-566-2777
Date Made Active in Reports: 06/09/2020	Last EDR Contact: 09/15/2020
Number of Days to Update: 7	Next Scheduled EDR Contact: 12/28/2020
	Data Release Frequency: Semi-Annually

Local Lists of Landfill / Solid Waste Disposal Sites

HIST LF: Historical Landfills

Landfills that were closed many years ago.

Date of Government Version: 01/15/2003	Source: Department of Natural Resources
Date Data Arrived at EDR: 01/20/2004	Telephone: 404-362-2696
Date Made Active in Reports: 02/06/2004	Last EDR Contact: 01/20/2004
Number of Days to Update: 17	Next Scheduled EDR Contact: N/A
	Data Release Frequency: Varies

SWRCY: Recycling Center Listing

A listing of recycling facility locations.

Date of Government Version: 06/22/2020	Source: Department of Community Affairs
Date Data Arrived at EDR: 06/23/2020	Telephone: 404-679-1598
Date Made Active in Reports: 09/04/2020	Last EDR Contact: 09/22/2020
Number of Days to Update: 73	Next Scheduled EDR Contact: 01/04/2021
	Data Release Frequency: Varies

INDIAN ODI: Report on the Status of Open Dumps on Indian Lands

Location of open dumps on Indian land.

Date of Government Version: 12/31/1998	Source: Environmental Protection Agency
Date Data Arrived at EDR: 12/03/2007	Telephone: 703-308-8245
Date Made Active in Reports: 01/24/2008	Last EDR Contact: 10/20/2020
Number of Days to Update: 52	Next Scheduled EDR Contact: 02/08/2021
	Data Release Frequency: Varies

GOVERNMENT RECORDS SEARCHED / DATA CURRENCY TRACKING

ODI: Open Dump Inventory

An open dump is defined as a disposal facility that does not comply with one or more of the Part 257 or Part 258 Subtitle D Criteria.

Date of Government Version: 06/30/1985	Source: Environmental Protection Agency
Date Data Arrived at EDR: 08/09/2004	Telephone: 800-424-9346
Date Made Active in Reports: 09/17/2004	Last EDR Contact: 06/09/2004
Number of Days to Update: 39	Next Scheduled EDR Contact: N/A
	Data Release Frequency: No Update Planned

DEBRIS REGION 9: Torres Martinez Reservation Illegal Dump Site Locations

A listing of illegal dump sites location on the Torres Martinez Indian Reservation located in eastern Riverside County and northern Imperial County, California.

Date of Government Version: 01/12/2009	Source: EPA, Region 9
Date Data Arrived at EDR: 05/07/2009	Telephone: 415-947-4219
Date Made Active in Reports: 09/21/2009	Last EDR Contact: 10/13/2020
Number of Days to Update: 137	Next Scheduled EDR Contact: 02/01/2021
	Data Release Frequency: No Update Planned

IHS OPEN DUMPS: Open Dumps on Indian Land

A listing of all open dumps located on Indian Land in the United States.

Date of Government Version: 04/01/2014	Source: Department of Health & Human Services, Indian Health Service
Date Data Arrived at EDR: 08/06/2014	Telephone: 301-443-1452
Date Made Active in Reports: 01/29/2015	Last EDR Contact: 10/30/2020
Number of Days to Update: 176	Next Scheduled EDR Contact: 02/08/2021
	Data Release Frequency: Varies

Local Lists of Hazardous waste / Contaminated Sites

US HIST CDL: National Clandestine Laboratory Register

A listing of clandestine drug lab locations that have been removed from the DEAs National Clandestine Laboratory Register.

Date of Government Version: 03/18/2020	Source: Drug Enforcement Administration
Date Data Arrived at EDR: 03/19/2020	Telephone: 202-307-1000
Date Made Active in Reports: 06/09/2020	Last EDR Contact: 08/19/2020
Number of Days to Update: 82	Next Scheduled EDR Contact: 12/07/2020
	Data Release Frequency: No Update Planned

CDL: Clandestine Drug Labs

A listing of clandestine drug lab site locations in the state.

Date of Government Version: 06/02/2016	Source: Georgia Bureau of Investigation
Date Data Arrived at EDR: 06/13/2016	Telephone: 404-244-2639
Date Made Active in Reports: 08/15/2016	Last EDR Contact: 11/05/2020
Number of Days to Update: 63	Next Scheduled EDR Contact: 02/22/2021
	Data Release Frequency: Varies

DEL SHWS: Delisted Hazardous Site Inventory Listing

A listing of sites delisted from the Hazardous Site Inventory.

Date of Government Version: 07/01/2020	Source: Department of Natural Resources
Date Data Arrived at EDR: 07/08/2020	Telephone: 404-657-8636
Date Made Active in Reports: 09/24/2020	Last EDR Contact: 09/16/2020
Number of Days to Update: 78	Next Scheduled EDR Contact: 01/04/2021
	Data Release Frequency: Annually

GOVERNMENT RECORDS SEARCHED / DATA CURRENCY TRACKING

US CDL: Clandestine Drug Labs

A listing of clandestine drug lab locations. The U.S. Department of Justice ("the Department") provides this web site as a public service. It contains addresses of some locations where law enforcement agencies reported they found chemicals or other items that indicated the presence of either clandestine drug laboratories or dumpsites. In most cases, the source of the entries is not the Department, and the Department has not verified the entry and does not guarantee its accuracy. Members of the public must verify the accuracy of all entries by, for example, contacting local law enforcement and local health departments.

Date of Government Version: 03/18/2020	Source: Drug Enforcement Administration
Date Data Arrived at EDR: 03/19/2020	Telephone: 202-307-1000
Date Made Active in Reports: 06/09/2020	Last EDR Contact: 08/19/2020
Number of Days to Update: 82	Next Scheduled EDR Contact: 12/07/2020
	Data Release Frequency: Quarterly

Local Land Records

LIENS 2: CERCLA Lien Information

A Federal CERCLA ('Superfund') lien can exist by operation of law at any site or property at which EPA has spent Superfund monies. These monies are spent to investigate and address releases and threatened releases of contamination. CERCLIS provides information as to the identity of these sites and properties.

Date of Government Version: 07/29/2020	Source: Environmental Protection Agency
Date Data Arrived at EDR: 08/03/2020	Telephone: 202-564-6023
Date Made Active in Reports: 08/25/2020	Last EDR Contact: 11/05/2020
Number of Days to Update: 22	Next Scheduled EDR Contact: 01/11/2021
	Data Release Frequency: Semi-Annually

Records of Emergency Release Reports

HMIRS: Hazardous Materials Information Reporting System

Hazardous Materials Incident Report System. HMIRS contains hazardous material spill incidents reported to DOT.

Date of Government Version: 06/22/2020	Source: U.S. Department of Transportation
Date Data Arrived at EDR: 06/23/2020	Telephone: 202-366-4555
Date Made Active in Reports: 09/17/2020	Last EDR Contact: 09/22/2020
Number of Days to Update: 86	Next Scheduled EDR Contact: 01/04/2021
	Data Release Frequency: Quarterly

SPILLS: Spills Information

Oil or Hazardous Material Spills or Releases.

Date of Government Version: 06/19/2020	Source: Department of Natural Resources
Date Data Arrived at EDR: 06/22/2020	Telephone: 770-387-4900
Date Made Active in Reports: 09/10/2020	Last EDR Contact: 10/01/2020
Number of Days to Update: 80	Next Scheduled EDR Contact: 01/04/2021
	Data Release Frequency: Quarterly

SPILLS 90: SPILLS90 data from FirstSearch

Spills 90 includes those spill and release records available exclusively from FirstSearch databases. Typically, they may include chemical, oil and/or hazardous substance spills recorded after 1990. Duplicate records that are already included in EDR incident and release records are not included in Spills 90.

Date of Government Version: 10/04/2012	Source: FirstSearch
Date Data Arrived at EDR: 01/03/2013	Telephone: N/A
Date Made Active in Reports: 02/11/2013	Last EDR Contact: 01/03/2013
Number of Days to Update: 39	Next Scheduled EDR Contact: N/A
	Data Release Frequency: No Update Planned

Other Ascertainable Records

GOVERNMENT RECORDS SEARCHED / DATA CURRENCY TRACKING

RCRA NonGen / NLR: RCRA - Non Generators / No Longer Regulated

RCRAInfo is EPA's comprehensive information system, providing access to data supporting the Resource Conservation and Recovery Act (RCRA) of 1976 and the Hazardous and Solid Waste Amendments (HSWA) of 1984. The database includes selective information on sites which generate, transport, store, treat and/or dispose of hazardous waste as defined by the Resource Conservation and Recovery Act (RCRA). Non-Generators do not presently generate hazardous waste.

Date of Government Version: 06/15/2020	Source: Environmental Protection Agency
Date Data Arrived at EDR: 06/22/2020	Telephone: (404) 562-8651
Date Made Active in Reports: 09/18/2020	Last EDR Contact: 09/22/2020
Number of Days to Update: 88	Next Scheduled EDR Contact: 01/04/2021
	Data Release Frequency: Quarterly

FUDS: Formerly Used Defense Sites

The listing includes locations of Formerly Used Defense Sites properties where the US Army Corps of Engineers is actively working or will take necessary cleanup actions.

Date of Government Version: 08/05/2020	Source: U.S. Army Corps of Engineers
Date Data Arrived at EDR: 08/13/2020	Telephone: 202-528-4285
Date Made Active in Reports: 10/21/2020	Last EDR Contact: 08/13/2020
Number of Days to Update: 69	Next Scheduled EDR Contact: 11/30/2020
	Data Release Frequency: Varies

DOD: Department of Defense Sites

This data set consists of federally owned or administered lands, administered by the Department of Defense, that have any area equal to or greater than 640 acres of the United States, Puerto Rico, and the U.S. Virgin Islands.

Date of Government Version: 12/31/2005	Source: USGS
Date Data Arrived at EDR: 11/10/2006	Telephone: 888-275-8747
Date Made Active in Reports: 01/11/2007	Last EDR Contact: 10/13/2020
Number of Days to Update: 62	Next Scheduled EDR Contact: 01/25/2021
	Data Release Frequency: Semi-Annually

FEDLAND: Federal and Indian Lands

Federally and Indian administrated lands of the United States. Lands included are administrated by: Army Corps of Engineers, Bureau of Reclamation, National Wild and Scenic River, National Wildlife Refuge, Public Domain Land, Wilderness, Wilderness Study Area, Wildlife Management Area, Bureau of Indian Affairs, Bureau of Land Management, Department of Justice, Forest Service, Fish and Wildlife Service, National Park Service.

Date of Government Version: 04/02/2018	Source: U.S. Geological Survey
Date Data Arrived at EDR: 04/11/2018	Telephone: 888-275-8747
Date Made Active in Reports: 11/06/2019	Last EDR Contact: 10/08/2020
Number of Days to Update: 574	Next Scheduled EDR Contact: 01/18/2021
	Data Release Frequency: N/A

SCRD DRYCLEANERS: State Coalition for Remediation of Drycleaners Listing

The State Coalition for Remediation of Drycleaners was established in 1998, with support from the U.S. EPA Office of Superfund Remediation and Technology Innovation. It is comprised of representatives of states with established drycleaner remediation programs. Currently the member states are Alabama, Connecticut, Florida, Illinois, Kansas, Minnesota, Missouri, North Carolina, Oregon, South Carolina, Tennessee, Texas, and Wisconsin.

Date of Government Version: 01/01/2017	Source: Environmental Protection Agency
Date Data Arrived at EDR: 02/03/2017	Telephone: 615-532-8599
Date Made Active in Reports: 04/07/2017	Last EDR Contact: 11/09/2020
Number of Days to Update: 63	Next Scheduled EDR Contact: 02/22/2021
	Data Release Frequency: Varies

US FIN ASSUR: Financial Assurance Information

All owners and operators of facilities that treat, store, or dispose of hazardous waste are required to provide proof that they will have sufficient funds to pay for the clean up, closure, and post-closure care of their facilities.

GOVERNMENT RECORDS SEARCHED / DATA CURRENCY TRACKING

Date of Government Version: 06/15/2020
Date Data Arrived at EDR: 06/22/2020
Date Made Active in Reports: 09/10/2020
Number of Days to Update: 80

Source: Environmental Protection Agency
Telephone: 202-566-1917
Last EDR Contact: 09/22/2020
Next Scheduled EDR Contact: 01/04/2021
Data Release Frequency: Quarterly

EPA WATCH LIST: EPA WATCH LIST

EPA maintains a "Watch List" to facilitate dialogue between EPA, state and local environmental agencies on enforcement matters relating to facilities with alleged violations identified as either significant or high priority. Being on the Watch List does not mean that the facility has actually violated the law only that an investigation by EPA or a state or local environmental agency has led those organizations to allege that an unproven violation has in fact occurred. Being on the Watch List does not represent a higher level of concern regarding the alleged violations that were detected, but instead indicates cases requiring additional dialogue between EPA, state and local agencies - primarily because of the length of time the alleged violation has gone unaddressed or unresolved.

Date of Government Version: 08/30/2013
Date Data Arrived at EDR: 03/21/2014
Date Made Active in Reports: 06/17/2014
Number of Days to Update: 88

Source: Environmental Protection Agency
Telephone: 617-520-3000
Last EDR Contact: 11/02/2020
Next Scheduled EDR Contact: 02/15/2021
Data Release Frequency: Quarterly

2020 COR ACTION: 2020 Corrective Action Program List

The EPA has set ambitious goals for the RCRA Corrective Action program by creating the 2020 Corrective Action Universe. This RCRA cleanup baseline includes facilities expected to need corrective action. The 2020 universe contains a wide variety of sites. Some properties are heavily contaminated while others were contaminated but have since been cleaned up. Still others have not been fully investigated yet, and may require little or no remediation. Inclusion in the 2020 Universe does not necessarily imply failure on the part of a facility to meet its RCRA obligations.

Date of Government Version: 09/30/2017
Date Data Arrived at EDR: 05/08/2018
Date Made Active in Reports: 07/20/2018
Number of Days to Update: 73

Source: Environmental Protection Agency
Telephone: 703-308-4044
Last EDR Contact: 11/06/2020
Next Scheduled EDR Contact: 02/15/2021
Data Release Frequency: Varies

TSCA: Toxic Substances Control Act

Toxic Substances Control Act. TSCA identifies manufacturers and importers of chemical substances included on the TSCA Chemical Substance Inventory list. It includes data on the production volume of these substances by plant site.

Date of Government Version: 12/31/2016
Date Data Arrived at EDR: 06/17/2020
Date Made Active in Reports: 09/10/2020
Number of Days to Update: 85

Source: EPA
Telephone: 202-260-5521
Last EDR Contact: 09/18/2020
Next Scheduled EDR Contact: 12/28/2020
Data Release Frequency: Every 4 Years

TRIS: Toxic Chemical Release Inventory System

Toxic Release Inventory System. TRIS identifies facilities which release toxic chemicals to the air, water and land in reportable quantities under SARA Title III Section 313.

Date of Government Version: 12/31/2018
Date Data Arrived at EDR: 08/14/2020
Date Made Active in Reports: 11/04/2020
Number of Days to Update: 82

Source: EPA
Telephone: 202-566-0250
Last EDR Contact: 08/14/2020
Next Scheduled EDR Contact: 11/30/2020
Data Release Frequency: Annually

SSTS: Section 7 Tracking Systems

Section 7 of the Federal Insecticide, Fungicide and Rodenticide Act, as amended (92 Stat. 829) requires all registered pesticide-producing establishments to submit a report to the Environmental Protection Agency by March 1st each year. Each establishment must report the types and amounts of pesticides, active ingredients and devices being produced, and those having been produced and sold or distributed in the past year.

GOVERNMENT RECORDS SEARCHED / DATA CURRENCY TRACKING

Date of Government Version: 07/20/2020
Date Data Arrived at EDR: 07/21/2020
Date Made Active in Reports: 10/08/2020
Number of Days to Update: 79

Source: EPA
Telephone: 202-564-4203
Last EDR Contact: 10/19/2020
Next Scheduled EDR Contact: 02/01/2021
Data Release Frequency: Annually

ROD: Records Of Decision

Record of Decision. ROD documents mandate a permanent remedy at an NPL (Superfund) site containing technical and health information to aid in the cleanup.

Date of Government Version: 07/29/2020
Date Data Arrived at EDR: 08/03/2020
Date Made Active in Reports: 08/25/2020
Number of Days to Update: 22

Source: EPA
Telephone: 703-416-0223
Last EDR Contact: 11/05/2020
Next Scheduled EDR Contact: 12/14/2020
Data Release Frequency: Annually

RMP: Risk Management Plans

When Congress passed the Clean Air Act Amendments of 1990, it required EPA to publish regulations and guidance for chemical accident prevention at facilities using extremely hazardous substances. The Risk Management Program Rule (RMP Rule) was written to implement Section 112(r) of these amendments. The rule, which built upon existing industry codes and standards, requires companies of all sizes that use certain flammable and toxic substances to develop a Risk Management Program, which includes a(n): Hazard assessment that details the potential effects of an accidental release, an accident history of the last five years, and an evaluation of worst-case and alternative accidental releases; Prevention program that includes safety precautions and maintenance, monitoring, and employee training measures; and Emergency response program that spells out emergency health care, employee training measures and procedures for informing the public and response agencies (e.g the fire department) should an accident occur.

Date of Government Version: 07/24/2020
Date Data Arrived at EDR: 08/03/2020
Date Made Active in Reports: 10/21/2020
Number of Days to Update: 79

Source: Environmental Protection Agency
Telephone: 202-564-8600
Last EDR Contact: 10/14/2020
Next Scheduled EDR Contact: 02/01/2021
Data Release Frequency: Varies

RAATS: RCRA Administrative Action Tracking System

RCRA Administration Action Tracking System. RAATS contains records based on enforcement actions issued under RCRA pertaining to major violators and includes administrative and civil actions brought by the EPA. For administration actions after September 30, 1995, data entry in the RAATS database was discontinued. EPA will retain a copy of the database for historical records. It was necessary to terminate RAATS because a decrease in agency resources made it impossible to continue to update the information contained in the database.

Date of Government Version: 04/17/1995
Date Data Arrived at EDR: 07/03/1995
Date Made Active in Reports: 08/07/1995
Number of Days to Update: 35

Source: EPA
Telephone: 202-564-4104
Last EDR Contact: 06/02/2008
Next Scheduled EDR Contact: 09/01/2008
Data Release Frequency: No Update Planned

PRP: Potentially Responsible Parties

A listing of verified Potentially Responsible Parties

Date of Government Version: 04/27/2020
Date Data Arrived at EDR: 05/06/2020
Date Made Active in Reports: 06/09/2020
Number of Days to Update: 34

Source: EPA
Telephone: 202-564-6023
Last EDR Contact: 11/05/2020
Next Scheduled EDR Contact: 02/15/2021
Data Release Frequency: Quarterly

PADS: PCB Activity Database System

PCB Activity Database. PADS Identifies generators, transporters, commercial storers and/or brokers and disposers of PCB's who are required to notify the EPA of such activities.

GOVERNMENT RECORDS SEARCHED / DATA CURRENCY TRACKING

Date of Government Version: 10/09/2019
Date Data Arrived at EDR: 10/11/2019
Date Made Active in Reports: 12/20/2019
Number of Days to Update: 70

Source: EPA
Telephone: 202-566-0500
Last EDR Contact: 10/02/2020
Next Scheduled EDR Contact: 01/18/2021
Data Release Frequency: Annually

ICIS: Integrated Compliance Information System

The Integrated Compliance Information System (ICIS) supports the information needs of the national enforcement and compliance program as well as the unique needs of the National Pollutant Discharge Elimination System (NPDES) program.

Date of Government Version: 11/18/2016
Date Data Arrived at EDR: 11/23/2016
Date Made Active in Reports: 02/10/2017
Number of Days to Update: 79

Source: Environmental Protection Agency
Telephone: 202-564-2501
Last EDR Contact: 10/01/2020
Next Scheduled EDR Contact: 01/18/2021
Data Release Frequency: Quarterly

FTTS: FIFRA/ TSCA Tracking System - FIFRA (Federal Insecticide, Fungicide, & Rodenticide Act)/TSCA (Toxic Substances Control Act)
FTTS tracks administrative cases and pesticide enforcement actions and compliance activities related to FIFRA, TSCA and EPCRA (Emergency Planning and Community Right-to-Know Act). To maintain currency, EDR contacts the Agency on a quarterly basis.

Date of Government Version: 04/09/2009
Date Data Arrived at EDR: 04/16/2009
Date Made Active in Reports: 05/11/2009
Number of Days to Update: 25

Source: EPA/Office of Prevention, Pesticides and Toxic Substances
Telephone: 202-566-1667
Last EDR Contact: 08/18/2017
Next Scheduled EDR Contact: 12/04/2017
Data Release Frequency: No Update Planned

FTTS INSP: FIFRA/ TSCA Tracking System - FIFRA (Federal Insecticide, Fungicide, & Rodenticide Act)/TSCA (Toxic Substances Control Act)
A listing of FIFRA/TSCA Tracking System (FTTS) inspections and enforcements.

Date of Government Version: 04/09/2009
Date Data Arrived at EDR: 04/16/2009
Date Made Active in Reports: 05/11/2009
Number of Days to Update: 25

Source: EPA
Telephone: 202-566-1667
Last EDR Contact: 08/18/2017
Next Scheduled EDR Contact: 12/04/2017
Data Release Frequency: No Update Planned

MLTS: Material Licensing Tracking System

MLTS is maintained by the Nuclear Regulatory Commission and contains a list of approximately 8,100 sites which possess or use radioactive materials and which are subject to NRC licensing requirements. To maintain currency, EDR contacts the Agency on a quarterly basis.

Date of Government Version: 08/05/2020
Date Data Arrived at EDR: 08/10/2020
Date Made Active in Reports: 10/08/2020
Number of Days to Update: 59

Source: Nuclear Regulatory Commission
Telephone: 301-415-7169
Last EDR Contact: 10/13/2020
Next Scheduled EDR Contact: 01/31/2021
Data Release Frequency: Quarterly

COAL ASH DOE: Steam-Electric Plant Operation Data

A listing of power plants that store ash in surface ponds.

Date of Government Version: 12/31/2018
Date Data Arrived at EDR: 12/04/2019
Date Made Active in Reports: 01/15/2020
Number of Days to Update: 42

Source: Department of Energy
Telephone: 202-586-8719
Last EDR Contact: 09/04/2020
Next Scheduled EDR Contact: 12/14/2020
Data Release Frequency: Varies

COAL ASH EPA: Coal Combustion Residues Surface Impoundments List

A listing of coal combustion residues surface impoundments with high hazard potential ratings.

GOVERNMENT RECORDS SEARCHED / DATA CURRENCY TRACKING

Date of Government Version: 01/12/2017
Date Data Arrived at EDR: 03/05/2019
Date Made Active in Reports: 11/11/2019
Number of Days to Update: 251

Source: Environmental Protection Agency
Telephone: N/A
Last EDR Contact: 08/31/2020
Next Scheduled EDR Contact: 12/14/2020
Data Release Frequency: Varies

PCB TRANSFORMER: PCB Transformer Registration Database

The database of PCB transformer registrations that includes all PCB registration submittals.

Date of Government Version: 09/13/2019
Date Data Arrived at EDR: 11/06/2019
Date Made Active in Reports: 02/10/2020
Number of Days to Update: 96

Source: Environmental Protection Agency
Telephone: 202-566-0517
Last EDR Contact: 11/06/2021
Next Scheduled EDR Contact: 02/15/2021
Data Release Frequency: Varies

RADINFO: Radiation Information Database

The Radiation Information Database (RADINFO) contains information about facilities that are regulated by U.S. Environmental Protection Agency (EPA) regulations for radiation and radioactivity.

Date of Government Version: 07/01/2019
Date Data Arrived at EDR: 07/01/2019
Date Made Active in Reports: 09/23/2019
Number of Days to Update: 84

Source: Environmental Protection Agency
Telephone: 202-343-9775
Last EDR Contact: 09/24/2020
Next Scheduled EDR Contact: 01/11/2021
Data Release Frequency: Quarterly

HIST FTTS: FIFRA/TSCA Tracking System Administrative Case Listing

A complete administrative case listing from the FIFRA/TSCA Tracking System (FTTS) for all ten EPA regions. The information was obtained from the National Compliance Database (NCDB). NCDB supports the implementation of FIFRA (Federal Insecticide, Fungicide, and Rodenticide Act) and TSCA (Toxic Substances Control Act). Some EPA regions are now closing out records. Because of that, and the fact that some EPA regions are not providing EPA Headquarters with updated records, it was decided to create a HIST FTTS database. It included records that may not be included in the newer FTTS database updates. This database is no longer updated.

Date of Government Version: 10/19/2006
Date Data Arrived at EDR: 03/01/2007
Date Made Active in Reports: 04/10/2007
Number of Days to Update: 40

Source: Environmental Protection Agency
Telephone: 202-564-2501
Last EDR Contact: 12/17/2007
Next Scheduled EDR Contact: 03/17/2008
Data Release Frequency: No Update Planned

HIST FTTS INSP: FIFRA/TSCA Tracking System Inspection & Enforcement Case Listing

A complete inspection and enforcement case listing from the FIFRA/TSCA Tracking System (FTTS) for all ten EPA regions. The information was obtained from the National Compliance Database (NCDB). NCDB supports the implementation of FIFRA (Federal Insecticide, Fungicide, and Rodenticide Act) and TSCA (Toxic Substances Control Act). Some EPA regions are now closing out records. Because of that, and the fact that some EPA regions are not providing EPA Headquarters with updated records, it was decided to create a HIST FTTS database. It included records that may not be included in the newer FTTS database updates. This database is no longer updated.

Date of Government Version: 10/19/2006
Date Data Arrived at EDR: 03/01/2007
Date Made Active in Reports: 04/10/2007
Number of Days to Update: 40

Source: Environmental Protection Agency
Telephone: 202-564-2501
Last EDR Contact: 12/17/2008
Next Scheduled EDR Contact: 03/17/2008
Data Release Frequency: No Update Planned

DOT OPS: Incident and Accident Data

Department of Transportation, Office of Pipeline Safety Incident and Accident data.

Date of Government Version: 01/02/2020
Date Data Arrived at EDR: 01/28/2020
Date Made Active in Reports: 04/17/2020
Number of Days to Update: 80

Source: Department of Transportation, Office of Pipeline Safety
Telephone: 202-366-4595
Last EDR Contact: 10/27/2020
Next Scheduled EDR Contact: 02/08/2021
Data Release Frequency: Quarterly

GOVERNMENT RECORDS SEARCHED / DATA CURRENCY TRACKING

CONSENT: Superfund (CERCLA) Consent Decrees

Major legal settlements that establish responsibility and standards for cleanup at NPL (Superfund) sites. Released periodically by United States District Courts after settlement by parties to litigation matters.

Date of Government Version: 06/30/2020	Source: Department of Justice, Consent Decree Library
Date Data Arrived at EDR: 07/15/2020	Telephone: Varies
Date Made Active in Reports: 07/21/2020	Last EDR Contact: 10/01/2020
Number of Days to Update: 6	Next Scheduled EDR Contact: 01/18/2021
	Data Release Frequency: Varies

BRS: Biennial Reporting System

The Biennial Reporting System is a national system administered by the EPA that collects data on the generation and management of hazardous waste. BRS captures detailed data from two groups: Large Quantity Generators (LQG) and Treatment, Storage, and Disposal Facilities.

Date of Government Version: 12/31/2015	Source: EPA/NTIS
Date Data Arrived at EDR: 02/22/2017	Telephone: 800-424-9346
Date Made Active in Reports: 09/28/2017	Last EDR Contact: 09/22/2020
Number of Days to Update: 218	Next Scheduled EDR Contact: 01/04/2021
	Data Release Frequency: Biennially

INDIAN RESERV: Indian Reservations

This map layer portrays Indian administered lands of the United States that have any area equal to or greater than 640 acres.

Date of Government Version: 12/31/2014	Source: USGS
Date Data Arrived at EDR: 07/14/2015	Telephone: 202-208-3710
Date Made Active in Reports: 01/10/2017	Last EDR Contact: 10/06/2020
Number of Days to Update: 546	Next Scheduled EDR Contact: 01/18/2021
	Data Release Frequency: Semi-Annually

FUSRAP: Formerly Utilized Sites Remedial Action Program

DOE established the Formerly Utilized Sites Remedial Action Program (FUSRAP) in 1974 to remediate sites where radioactive contamination remained from Manhattan Project and early U.S. Atomic Energy Commission (AEC) operations.

Date of Government Version: 08/08/2017	Source: Department of Energy
Date Data Arrived at EDR: 09/11/2018	Telephone: 202-586-3559
Date Made Active in Reports: 09/14/2018	Last EDR Contact: 11/06/2020
Number of Days to Update: 3	Next Scheduled EDR Contact: 02/15/2021
	Data Release Frequency: Varies

UMTRA: Uranium Mill Tailings Sites

Uranium ore was mined by private companies for federal government use in national defense programs. When the mills shut down, large piles of the sand-like material (mill tailings) remain after uranium has been extracted from the ore. Levels of human exposure to radioactive materials from the piles are low; however, in some cases tailings were used as construction materials before the potential health hazards of the tailings were recognized.

Date of Government Version: 08/30/2019	Source: Department of Energy
Date Data Arrived at EDR: 11/15/2019	Telephone: 505-845-0011
Date Made Active in Reports: 01/28/2020	Last EDR Contact: 08/21/2020
Number of Days to Update: 74	Next Scheduled EDR Contact: 11/30/2020
	Data Release Frequency: Varies

LEAD SMELTER 1: Lead Smelter Sites

A listing of former lead smelter site locations.

Date of Government Version: 07/29/2020	Source: Environmental Protection Agency
Date Data Arrived at EDR: 08/03/2020	Telephone: 703-603-8787
Date Made Active in Reports: 08/25/2020	Last EDR Contact: 11/05/2020
Number of Days to Update: 22	Next Scheduled EDR Contact: 01/11/2021
	Data Release Frequency: Varies

GOVERNMENT RECORDS SEARCHED / DATA CURRENCY TRACKING

LEAD SMELTER 2: Lead Smelter Sites

A list of several hundred sites in the U.S. where secondary lead smelting was done from 1931 and 1964. These sites may pose a threat to public health through ingestion or inhalation of contaminated soil or dust

Date of Government Version: 04/05/2001	Source: American Journal of Public Health
Date Data Arrived at EDR: 10/27/2010	Telephone: 703-305-6451
Date Made Active in Reports: 12/02/2010	Last EDR Contact: 12/02/2009
Number of Days to Update: 36	Next Scheduled EDR Contact: N/A
	Data Release Frequency: No Update Planned

US AIRS (AFS): Aerometric Information Retrieval System Facility Subsystem (AFS)

The database is a sub-system of Aerometric Information Retrieval System (AIRS). AFS contains compliance data on air pollution point sources regulated by the U.S. EPA and/or state and local air regulatory agencies. This information comes from source reports by various stationary sources of air pollution, such as electric power plants, steel mills, factories, and universities, and provides information about the air pollutants they produce. Action, air program, air program pollutant, and general level plant data. It is used to track emissions and compliance data from industrial plants.

Date of Government Version: 10/12/2016	Source: EPA
Date Data Arrived at EDR: 10/26/2016	Telephone: 202-564-2496
Date Made Active in Reports: 02/03/2017	Last EDR Contact: 09/26/2017
Number of Days to Update: 100	Next Scheduled EDR Contact: 01/08/2018
	Data Release Frequency: Annually

US AIRS MINOR: Air Facility System Data

A listing of minor source facilities.

Date of Government Version: 10/12/2016	Source: EPA
Date Data Arrived at EDR: 10/26/2016	Telephone: 202-564-2496
Date Made Active in Reports: 02/03/2017	Last EDR Contact: 09/26/2017
Number of Days to Update: 100	Next Scheduled EDR Contact: 01/08/2018
	Data Release Frequency: Annually

MINES VIOLATIONS: MSHA Violation Assessment Data

Mines violation and assessment information. Department of Labor, Mine Safety & Health Administration.

Date of Government Version: 05/28/2020	Source: DOL, Mine Safety & Health Admi
Date Data Arrived at EDR: 05/28/2020	Telephone: 202-693-9424
Date Made Active in Reports: 08/13/2020	Last EDR Contact: 09/10/2020
Number of Days to Update: 77	Next Scheduled EDR Contact: 12/14/2020
	Data Release Frequency: Quarterly

US MINES: Mines Master Index File

Contains all mine identification numbers issued for mines active or opened since 1971. The data also includes violation information.

Date of Government Version: 05/01/2020	Source: Department of Labor, Mine Safety and Health Administration
Date Data Arrived at EDR: 05/21/2020	Telephone: 303-231-5959
Date Made Active in Reports: 08/13/2020	Last EDR Contact: 08/25/2020
Number of Days to Update: 84	Next Scheduled EDR Contact: 12/07/2020
	Data Release Frequency: Semi-Annually

US MINES 2: Ferrous and Nonferrous Metal Mines Database Listing

This map layer includes ferrous (ferrous metal mines are facilities that extract ferrous metals, such as iron ore or molybdenum) and nonferrous (Nonferrous metal mines are facilities that extract nonferrous metals, such as gold, silver, copper, zinc, and lead) metal mines in the United States.

Date of Government Version: 05/06/2020	Source: USGS
Date Data Arrived at EDR: 05/27/2020	Telephone: 703-648-7709
Date Made Active in Reports: 08/13/2020	Last EDR Contact: 08/28/2020
Number of Days to Update: 78	Next Scheduled EDR Contact: 12/07/2020
	Data Release Frequency: Varies

GOVERNMENT RECORDS SEARCHED / DATA CURRENCY TRACKING

US MINES 3: Active Mines & Mineral Plants Database Listing

Active Mines and Mineral Processing Plant operations for commodities monitored by the Minerals Information Team of the USGS.

Date of Government Version: 04/14/2011	Source: USGS
Date Data Arrived at EDR: 06/08/2011	Telephone: 703-648-7709
Date Made Active in Reports: 09/13/2011	Last EDR Contact: 08/28/2020
Number of Days to Update: 97	Next Scheduled EDR Contact: 12/07/2020
	Data Release Frequency: Varies

ABANDONED MINES: Abandoned Mines

An inventory of land and water impacted by past mining (primarily coal mining) is maintained by OSMRE to provide information needed to implement the Surface Mining Control and Reclamation Act of 1977 (SMCRA). The inventory contains information on the location, type, and extent of AML impacts, as well as, information on the cost associated with the reclamation of those problems. The inventory is based upon field surveys by State, Tribal, and OSMRE program officials. It is dynamic to the extent that it is modified as new problems are identified and existing problems are reclaimed.

Date of Government Version: 06/22/2020	Source: Department of Interior
Date Data Arrived at EDR: 06/22/2020	Telephone: 202-208-2609
Date Made Active in Reports: 09/10/2020	Last EDR Contact: 09/16/2020
Number of Days to Update: 80	Next Scheduled EDR Contact: 12/21/2020
	Data Release Frequency: Quarterly

FINDS: Facility Index System/Facility Registry System

Facility Index System. FINDS contains both facility information and 'pointers' to other sources that contain more detail. EDR includes the following FINDS databases in this report: PCS (Permit Compliance System), AIRS (Aerometric Information Retrieval System), DOCKET (Enforcement Docket used to manage and track information on civil judicial enforcement cases for all environmental statutes), FURS (Federal Underground Injection Control), C-DOCKET (Criminal Docket System used to track criminal enforcement actions for all environmental statutes), FFIS (Federal Facilities Information System), STATE (State Environmental Laws and Statutes), and PADS (PCB Activity Data System).

Date of Government Version: 02/03/2020	Source: EPA
Date Data Arrived at EDR: 03/03/2020	Telephone: (404) 562-9900
Date Made Active in Reports: 05/28/2020	Last EDR Contact: 09/15/2020
Number of Days to Update: 86	Next Scheduled EDR Contact: 12/14/2020
	Data Release Frequency: Quarterly

DOCKET HWC: Hazardous Waste Compliance Docket Listing

A complete list of the Federal Agency Hazardous Waste Compliance Docket Facilities.

Date of Government Version: 05/31/2018	Source: Environmental Protection Agency
Date Data Arrived at EDR: 07/26/2018	Telephone: 202-564-0527
Date Made Active in Reports: 10/05/2018	Last EDR Contact: 08/19/2020
Number of Days to Update: 71	Next Scheduled EDR Contact: 12/07/2020
	Data Release Frequency: Varies

ECHO: Enforcement & Compliance History Information

ECHO provides integrated compliance and enforcement information for about 800,000 regulated facilities nationwide.

Date of Government Version: 06/27/2020	Source: Environmental Protection Agency
Date Data Arrived at EDR: 07/02/2020	Telephone: 202-564-2280
Date Made Active in Reports: 09/28/2020	Last EDR Contact: 10/06/2020
Number of Days to Update: 88	Next Scheduled EDR Contact: 01/18/2021
	Data Release Frequency: Quarterly

UXO: Unexploded Ordnance Sites

A listing of unexploded ordnance site locations

GOVERNMENT RECORDS SEARCHED / DATA CURRENCY TRACKING

Date of Government Version: 12/31/2018
Date Data Arrived at EDR: 07/02/2020
Date Made Active in Reports: 09/17/2020
Number of Days to Update: 77

Source: Department of Defense
Telephone: 703-704-1564
Last EDR Contact: 10/08/2020
Next Scheduled EDR Contact: 01/25/2021
Data Release Frequency: Varies

FUELS PROGRAM: EPA Fuels Program Registered Listing

This listing includes facilities that are registered under the Part 80 (Code of Federal Regulations) EPA Fuels Programs. All companies now are required to submit new and updated registrations.

Date of Government Version: 08/17/2020
Date Data Arrived at EDR: 08/17/2020
Date Made Active in Reports: 10/21/2020
Number of Days to Update: 65

Source: EPA
Telephone: 800-385-6164
Last EDR Contact: 08/17/2020
Next Scheduled EDR Contact: 11/30/2020
Data Release Frequency: Quarterly

AIRS: Permitted Facility & Emissions Listing

A listing of permitted Air facilities and emissions data.

Date of Government Version: 05/29/2020
Date Data Arrived at EDR: 05/29/2020
Date Made Active in Reports: 08/12/2020
Number of Days to Update: 75

Source: Department of Natural Resources
Telephone: 404-363-7000
Last EDR Contact: 08/21/2020
Next Scheduled EDR Contact: 11/30/2020
Data Release Frequency: Varies

COAL ASH: Coal Ash Disposal Site Listing

A listing of coal ash landfills.

Date of Government Version: 08/01/2014
Date Data Arrived at EDR: 08/05/2014
Date Made Active in Reports: 09/02/2014
Number of Days to Update: 28

Source: Department of Natural Resources
Telephone: 404-362-2537
Last EDR Contact: 10/20/2020
Next Scheduled EDR Contact: 02/08/2021
Data Release Frequency: Varies

DRYCLEANERS: Drycleaner Database

A list of drycleaners in the state. The listing includes drycleaner facilities, that use perchloroethylene, that responded to the Notification of Compliance Status forms. It also includes those businesses that are pick-up stores only and do not conduct dry cleaning on site.

Date of Government Version: 07/21/2020
Date Data Arrived at EDR: 07/30/2020
Date Made Active in Reports: 10/14/2020
Number of Days to Update: 76

Source: Department of Natural Resources
Telephone: 404-363-7000
Last EDR Contact: 10/28/2020
Next Scheduled EDR Contact: 02/15/2021
Data Release Frequency: Varies

Financial Assurance 1: Financial Assurance Information Listing

A listing of financial assurance information for underground storage tank facilities.

Date of Government Version: 02/13/2020
Date Data Arrived at EDR: 02/14/2020
Date Made Active in Reports: 04/24/2020
Number of Days to Update: 70

Source: Department of Natural Resources
Telephone: 404-362-4892
Last EDR Contact: 09/08/2020
Next Scheduled EDR Contact: 12/20/2020
Data Release Frequency: Varies

Financial Assurance 2: Financial Assurance Information Listing

Financial assurance information listing for solid waste facilities.

Date of Government Version: 07/08/2019
Date Data Arrived at EDR: 07/09/2019
Date Made Active in Reports: 08/26/2019
Number of Days to Update: 48

Source: Department of Natural Resources
Telephone: 404-362-2537
Last EDR Contact: 10/01/2020
Next Scheduled EDR Contact: 01/18/2021
Data Release Frequency: Varies

GOVERNMENT RECORDS SEARCHED / DATA CURRENCY TRACKING

NPDES: NPDES Wastewater Permit List

A listing of NPDES wastewater permits issued by the Watershed Protection Branch.

Date of Government Version: 07/21/2020	Source: Department of Natural Resources
Date Data Arrived at EDR: 07/30/2020	Telephone: 404-362-2680
Date Made Active in Reports: 10/16/2020	Last EDR Contact: 11/02/2020
Number of Days to Update: 78	Next Scheduled EDR Contact: 02/15/2021
	Data Release Frequency: Varies

TIER 2: Tier 2 Data Listing

A listing of facilities which store or manufacture hazardous materials and submit a chemical inventory report.

Date of Government Version: 12/31/2018	Source: Department of Natural Resources
Date Data Arrived at EDR: 08/26/2019	Telephone: 404-656-4852
Date Made Active in Reports: 10/28/2019	Last EDR Contact: 08/19/2020
Number of Days to Update: 63	Next Scheduled EDR Contact: 12/07/2020
	Data Release Frequency: Annually

UIC: Underground Injection Control

Underground injection control

Date of Government Version: 06/04/2020	Source: Department of Natural Resources
Date Data Arrived at EDR: 06/05/2020	Telephone: 404-463-2382
Date Made Active in Reports: 08/19/2020	Last EDR Contact: 09/01/2020
Number of Days to Update: 75	Next Scheduled EDR Contact: 12/21/2020
	Data Release Frequency: Varies

PCS ENF: Enforcement data

No description is available for this data

Date of Government Version: 12/31/2014	Source: EPA
Date Data Arrived at EDR: 02/05/2015	Telephone: 202-564-2497
Date Made Active in Reports: 03/06/2015	Last EDR Contact: 10/02/2020
Number of Days to Update: 29	Next Scheduled EDR Contact: 01/18/2021
	Data Release Frequency: Varies

PCS: Permit Compliance System

PCS is a computerized management information system that contains data on National Pollutant Discharge Elimination System (NPDES) permit holding facilities. PCS tracks the permit, compliance, and enforcement status of NPDES facilities.

Date of Government Version: 07/14/2011	Source: EPA, Office of Water
Date Data Arrived at EDR: 08/05/2011	Telephone: 202-564-2496
Date Made Active in Reports: 09/29/2011	Last EDR Contact: 10/02/2020
Number of Days to Update: 55	Next Scheduled EDR Contact: 01/18/2021
	Data Release Frequency: Semi-Annually

MINES MRDS: Mineral Resources Data System

Mineral Resources Data System

Date of Government Version: 04/06/2018	Source: USGS
Date Data Arrived at EDR: 10/21/2019	Telephone: 703-648-6533
Date Made Active in Reports: 10/24/2019	Last EDR Contact: 08/28/2020
Number of Days to Update: 3	Next Scheduled EDR Contact: 12/07/2020
	Data Release Frequency: Varies

PCS INACTIVE: Listing of Inactive PCS Permits

An inactive permit is a facility that has shut down or is no longer discharging.

Date of Government Version: 11/05/2014	Source: EPA
Date Data Arrived at EDR: 01/06/2015	Telephone: 202-564-2496
Date Made Active in Reports: 05/06/2015	Last EDR Contact: 10/02/2020
Number of Days to Update: 120	Next Scheduled EDR Contact: 01/18/2021
	Data Release Frequency: Semi-Annually

GOVERNMENT RECORDS SEARCHED / DATA CURRENCY TRACKING

EDR HIGH RISK HISTORICAL RECORDS

EDR Exclusive Records

EDR MGP: EDR Proprietary Manufactured Gas Plants

The EDR Proprietary Manufactured Gas Plant Database includes records of coal gas plants (manufactured gas plants) compiled by EDR's researchers. Manufactured gas sites were used in the United States from the 1800's to 1950's to produce a gas that could be distributed and used as fuel. These plants used whale oil, rosin, coal, or a mixture of coal, oil, and water that also produced a significant amount of waste. Many of the byproducts of the gas production, such as coal tar (oily waste containing volatile and non-volatile chemicals), sludges, oils and other compounds are potentially hazardous to human health and the environment. The byproduct from this process was frequently disposed of directly at the plant site and can remain or spread slowly, serving as a continuous source of soil and groundwater contamination.

Date of Government Version: N/A	Source: EDR, Inc.
Date Data Arrived at EDR: N/A	Telephone: N/A
Date Made Active in Reports: N/A	Last EDR Contact: N/A
Number of Days to Update: N/A	Next Scheduled EDR Contact: N/A
	Data Release Frequency: No Update Planned

EDR Hist Auto: EDR Exclusive Historical Auto Stations

EDR has searched selected national collections of business directories and has collected listings of potential gas station/filling station/service station sites that were available to EDR researchers. EDR's review was limited to those categories of sources that might, in EDR's opinion, include gas station/filling station/service station establishments. The categories reviewed included, but were not limited to gas, gas station, gasoline station, filling station, auto, automobile repair, auto service station, service station, etc. This database falls within a category of information EDR classifies as "High Risk Historical Records", or HRHR. EDR's HRHR effort presents unique and sometimes proprietary data about past sites and operations that typically create environmental concerns, but may not show up in current government records searches.

Date of Government Version: N/A	Source: EDR, Inc.
Date Data Arrived at EDR: N/A	Telephone: N/A
Date Made Active in Reports: N/A	Last EDR Contact: N/A
Number of Days to Update: N/A	Next Scheduled EDR Contact: N/A
	Data Release Frequency: Varies

EDR Hist Cleaner: EDR Exclusive Historical Cleaners

EDR has searched selected national collections of business directories and has collected listings of potential dry cleaner sites that were available to EDR researchers. EDR's review was limited to those categories of sources that might, in EDR's opinion, include dry cleaning establishments. The categories reviewed included, but were not limited to dry cleaners, cleaners, laundry, laundromat, cleaning/laundry, wash & dry etc. This database falls within a category of information EDR classifies as "High Risk Historical Records", or HRHR. EDR's HRHR effort presents unique and sometimes proprietary data about past sites and operations that typically create environmental concerns, but may not show up in current government records searches.

Date of Government Version: N/A	Source: EDR, Inc.
Date Data Arrived at EDR: N/A	Telephone: N/A
Date Made Active in Reports: N/A	Last EDR Contact: N/A
Number of Days to Update: N/A	Next Scheduled EDR Contact: N/A
	Data Release Frequency: Varies

EDR RECOVERED GOVERNMENT ARCHIVES

Exclusive Recovered Govt. Archives

RGA HWS: Recovered Government Archive State Hazardous Waste Facilities List

The EDR Recovered Government Archive State Hazardous Waste database provides a list of SHWS incidents derived from historical databases and includes many records that no longer appear in current government lists. Compiled from Records formerly available from the Department of Environmental Protection in Georgia.

GOVERNMENT RECORDS SEARCHED / DATA CURRENCY TRACKING

Date of Government Version: N/A
Date Data Arrived at EDR: 07/01/2013
Date Made Active in Reports: 12/24/2013
Number of Days to Update: 176

Source: Department of Environmental Protection
Telephone: N/A
Last EDR Contact: 06/01/2012
Next Scheduled EDR Contact: N/A
Data Release Frequency: Varies

RGA LF: Recovered Government Archive Solid Waste Facilities List

The EDR Recovered Government Archive Landfill database provides a list of landfills derived from historical databases and includes many records that no longer appear in current government lists. Compiled from Records formerly available from the Department of Natural Resources in Georgia.

Date of Government Version: N/A
Date Data Arrived at EDR: 07/01/2013
Date Made Active in Reports: 01/13/2014
Number of Days to Update: 196

Source: Department of Natural Resources
Telephone: N/A
Last EDR Contact: 06/01/2012
Next Scheduled EDR Contact: N/A
Data Release Frequency: Varies

RGA LUST: Recovered Government Archive Leaking Underground Storage Tank

The EDR Recovered Government Archive Leaking Underground Storage Tank database provides a list of LUST incidents derived from historical databases and includes many records that no longer appear in current government lists. Compiled from Records formerly available from the Environmental Protection Division in Georgia.

Date of Government Version: N/A
Date Data Arrived at EDR: 07/01/2013
Date Made Active in Reports: 12/24/2013
Number of Days to Update: 176

Source: Environmental Protection Division
Telephone: N/A
Last EDR Contact: 06/01/2012
Next Scheduled EDR Contact: N/A
Data Release Frequency: Varies

OTHER DATABASE(S)

Depending on the geographic area covered by this report, the data provided in these specialty databases may or may not be complete. For example, the existence of wetlands information data in a specific report does not mean that all wetlands in the area covered by the report are included. Moreover, the absence of any reported wetlands information does not necessarily mean that wetlands do not exist in the area covered by the report.

CT MANIFEST: Hazardous Waste Manifest Data

Facility and manifest data. Manifest is a document that lists and tracks hazardous waste from the generator through transporters to a TSD facility.

Date of Government Version: 08/10/2020
Date Data Arrived at EDR: 10/20/2020
Date Made Active in Reports: 11/02/2020
Number of Days to Update: 13

Source: Department of Energy & Environmental Protection
Telephone: 860-424-3375
Last EDR Contact: 11/09/2020
Next Scheduled EDR Contact: 02/22/2021
Data Release Frequency: No Update Planned

NJ MANIFEST: Manifest Information

Hazardous waste manifest information.

Date of Government Version: 12/31/2018
Date Data Arrived at EDR: 04/10/2019
Date Made Active in Reports: 05/16/2019
Number of Days to Update: 36

Source: Department of Environmental Protection
Telephone: N/A
Last EDR Contact: 10/09/2020
Next Scheduled EDR Contact: 01/18/2021
Data Release Frequency: Annually

NY MANIFEST: Facility and Manifest Data

Manifest is a document that lists and tracks hazardous waste from the generator through transporters to a TSD facility.

GOVERNMENT RECORDS SEARCHED / DATA CURRENCY TRACKING

Date of Government Version: 01/01/2019
Date Data Arrived at EDR: 04/29/2020
Date Made Active in Reports: 07/10/2020
Number of Days to Update: 72

Source: Department of Environmental Conservation
Telephone: 518-402-8651
Last EDR Contact: 10/30/2020
Next Scheduled EDR Contact: 02/08/2021
Data Release Frequency: Quarterly

PA MANIFEST: Manifest Information
Hazardous waste manifest information.

Date of Government Version: 06/30/2018
Date Data Arrived at EDR: 07/19/2019
Date Made Active in Reports: 09/10/2019
Number of Days to Update: 53

Source: Department of Environmental Protection
Telephone: 717-783-8990
Last EDR Contact: 10/07/2020
Next Scheduled EDR Contact: 01/25/2021
Data Release Frequency: Annually

RI MANIFEST: Manifest information
Hazardous waste manifest information

Date of Government Version: 12/31/2018
Date Data Arrived at EDR: 10/02/2019
Date Made Active in Reports: 12/10/2019
Number of Days to Update: 69

Source: Department of Environmental Management
Telephone: 401-222-2797
Last EDR Contact: 08/11/2020
Next Scheduled EDR Contact: 11/30/2020
Data Release Frequency: Annually

WI MANIFEST: Manifest Information
Hazardous waste manifest information.

Date of Government Version: 05/31/2018
Date Data Arrived at EDR: 06/19/2019
Date Made Active in Reports: 09/03/2019
Number of Days to Update: 76

Source: Department of Natural Resources
Telephone: N/A
Last EDR Contact: 09/02/2020
Next Scheduled EDR Contact: 12/21/2020
Data Release Frequency: Annually

Oil/Gas Pipelines

Source: Endeavor Business Media
Petroleum Bundle (Crude Oil, Refined Products, Petrochemicals, Gas Liquids (LPG/NGL), and Specialty Gases (Miscellaneous)) N = Natural Gas Bundle (Natural Gas, Gas Liquids (LPG/NGL), and Specialty Gases (Miscellaneous)). This map includes information copyrighted by Endeavor Business Media. This information is provided on a best effort basis and Endeavor Business Media does not guarantee its accuracy nor warrant its fitness for any particular purpose. Such information has been reprinted with the permission of Endeavor Business Media.

Electric Power Transmission Line Data

Source: Endeavor Business Media
This map includes information copyrighted by Endeavor Business Media. This information is provided on a best effort basis and Endeavor Business Media does not guarantee its accuracy nor warrant its fitness for any particular purpose. Such information has been reprinted with the permission of Endeavor Business Media.

Sensitive Receptors: There are individuals deemed sensitive receptors due to their fragile immune systems and special sensitivity to environmental discharges. These sensitive receptors typically include the elderly, the sick, and children. While the location of all sensitive receptors cannot be determined, EDR indicates those buildings and facilities - schools, daycares, hospitals, medical centers, and nursing homes - where individuals who are sensitive receptors are likely to be located.

AHA Hospitals:

Source: American Hospital Association, Inc.
Telephone: 312-280-5991
The database includes a listing of hospitals based on the American Hospital Association's annual survey of hospitals.

Medical Centers: Provider of Services Listing

Source: Centers for Medicare & Medicaid Services
Telephone: 410-786-3000
A listing of hospitals with Medicare provider number, produced by Centers of Medicare & Medicaid Services, a federal agency within the U.S. Department of Health and Human Services.

GOVERNMENT RECORDS SEARCHED / DATA CURRENCY TRACKING

Nursing Homes

Source: National Institutes of Health

Telephone: 301-594-6248

Information on Medicare and Medicaid certified nursing homes in the United States.

Public Schools

Source: National Center for Education Statistics

Telephone: 202-502-7300

The National Center for Education Statistics' primary database on elementary and secondary public education in the United States. It is a comprehensive, annual, national statistical database of all public elementary and secondary schools and school districts, which contains data that are comparable across all states.

Private Schools

Source: National Center for Education Statistics

Telephone: 202-502-7300

The National Center for Education Statistics' primary database on private school locations in the United States.

Daycare Centers: Child Care Centers

Source: Department of Human Resources

Telephone: 404-651-5562

Flood Zone Data: This data was obtained from the Federal Emergency Management Agency (FEMA). It depicts 100-year and 500-year flood zones as defined by FEMA. It includes the National Flood Hazard Layer (NFHL) which incorporates Flood Insurance Rate Map (FIRM) data and Q3 data from FEMA in areas not covered by NFHL.

Source: FEMA

Telephone: 877-336-2627

Date of Government Version: 2003, 2015

NWI: National Wetlands Inventory. This data, available in select counties across the country, was obtained by EDR in 2002, 2005 and 2010 from the U.S. Fish and Wildlife Service.

State Wetlands Data: Wetlands Inventory

Source: Georgia GIS Clearinghouse

Telephone: 706-542-1581

Current USGS 7.5 Minute Topographic Map

Source: U.S. Geological Survey

STREET AND ADDRESS INFORMATION

© 2015 TomTom North America, Inc. All rights reserved. This material is proprietary and the subject of copyright protection and other intellectual property rights owned by or licensed to Tele Atlas North America, Inc. The use of this material is subject to the terms of a license agreement. You will be held liable for any unauthorized copying or disclosure of this material.

GEOCHECK[®] - PHYSICAL SETTING SOURCE ADDENDUM

TARGET PROPERTY ADDRESS

A PORTION OF PIN. 20873 01022
4410 OGEECHEE ROAD
SAVANNAH, GA 31405

TARGET PROPERTY COORDINATES

Latitude (North): 32.048523 - 32° 2' 54.68"
Longitude (West): 81.17065 - 81° 10' 14.34"
Universal Transverse Mercator: Zone 17
UTM X (Meters): 483889.3
UTM Y (Meters): 3545639.0
Elevation: 13 ft. above sea level

USGS TOPOGRAPHIC MAP

Target Property Map: 6046067 GARDEN CITY, GA
Version Date: 2014

EDR's GeoCheck Physical Setting Source Addendum is provided to assist the environmental professional in forming an opinion about the impact of potential contaminant migration.

Assessment of the impact of contaminant migration generally has two principle investigative components:

1. Groundwater flow direction, and
2. Groundwater flow velocity.

Groundwater flow direction may be impacted by surface topography, hydrology, hydrogeology, characteristics of the soil, and nearby wells. Groundwater flow velocity is generally impacted by the nature of the geologic strata.

GEOCHECK® - PHYSICAL SETTING SOURCE SUMMARY

GROUNDWATER FLOW DIRECTION INFORMATION

Groundwater flow direction for a particular site is best determined by a qualified environmental professional using site-specific well data. If such data is not reasonably ascertainable, it may be necessary to rely on other sources of information, such as surface topographic information, hydrologic information, hydrogeologic data collected on nearby properties, and regional groundwater flow information (from deep aquifers).

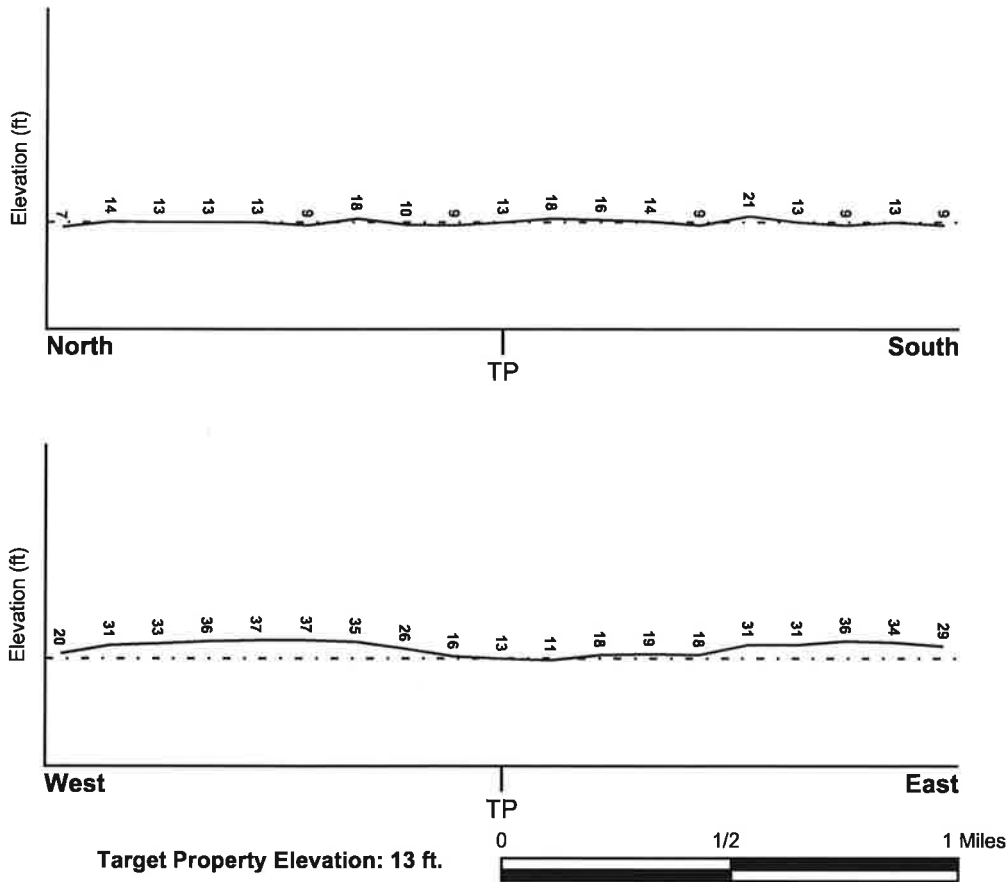
TOPOGRAPHIC INFORMATION

Surface topography may be indicative of the direction of surficial groundwater flow. This information can be used to assist the environmental professional in forming an opinion about the impact of nearby contaminated properties or, should contamination exist on the target property, what downgradient sites might be impacted.

TARGET PROPERTY TOPOGRAPHY

General Topographic Gradient: General ENE

SURROUNDING TOPOGRAPHY: ELEVATION PROFILES



Source: Topography has been determined from the USGS 7.5' Digital Elevation Model and should be evaluated on a relative (not an absolute) basis. Relative elevation information between sites of close proximity should be field verified.

GEOCHECK® - PHYSICAL SETTING SOURCE SUMMARY

HYDROLOGIC INFORMATION

Surface water can act as a hydrologic barrier to groundwater flow. Such hydrologic information can be used to assist the environmental professional in forming an opinion about the impact of nearby contaminated properties or, should contamination exist on the target property, what downgradient sites might be impacted.

Refer to the Physical Setting Source Map following this summary for hydrologic information (major waterways and bodies of water).

FEMA FLOOD ZONE

<u>Flood Plain Panel at Target Property</u>	<u>FEMA Source Type</u>
13051C0145F	FEMA FIRM Flood data
<u>Additional Panels in search area:</u>	<u>FEMA Source Type</u>
13051C0135G	FEMA FIRM Flood data
13051C0142F	FEMA FIRM Flood data
13051C0140F	FEMA FIRM Flood data

NATIONAL WETLAND INVENTORY

<u>NWI Quad at Target Property</u>	<u>NWI Electronic Data Coverage</u>
GARDEN CITY	YES - refer to the Overview Map and Detail Map

HYDROGEOLOGIC INFORMATION

Hydrogeologic information obtained by installation of wells on a specific site can often be an indicator of groundwater flow direction in the immediate area. Such hydrogeologic information can be used to assist the environmental professional in forming an opinion about the impact of nearby contaminated properties or, should contamination exist on the target property, what downgradient sites might be impacted.

AQUIFLOW®

Search Radius: 1.000 Mile.

EDR has developed the AQUIFLOW Information System to provide data on the general direction of groundwater flow at specific points. EDR has reviewed reports submitted by environmental professionals to regulatory authorities at select sites and has extracted the date of the report, groundwater flow direction as determined hydrogeologically, and the depth to water table.

<u>MAP ID</u>	<u>LOCATION FROM TP</u>	<u>GENERAL DIRECTION GROUNDWATER FLOW</u>
2	1/8 - 1/4 Mile SW	SSE
C13	1/2 - 1 Mile WSW	Varies
1G	1/8 - 1/4 Mile SW	SSE
2G	1/2 - 1 Mile WSW	Varies

For additional site information, refer to Physical Setting Source Map Findings.

GEOCHECK® - PHYSICAL SETTING SOURCE SUMMARY

GROUNDWATER FLOW VELOCITY INFORMATION

Groundwater flow velocity information for a particular site is best determined by a qualified environmental professional using site specific geologic and soil strata data. If such data are not reasonably ascertainable, it may be necessary to rely on other sources of information, including geologic age identification, rock stratigraphic unit and soil characteristics data collected on nearby properties and regional soil information. In general, contaminant plumes move more quickly through sandy-gravelly types of soils than silty-clayey types of soils.

GEOLOGIC INFORMATION IN GENERAL AREA OF TARGET PROPERTY

Geologic information can be used by the environmental professional in forming an opinion about the relative speed at which contaminant migration may be occurring.

ROCK STRATIGRAPHIC UNIT

GEOLOGIC AGE IDENTIFICATION

Era:	Cenozoic	Category:	Stratified Sequence
System:	Quaternary		
Series:	Holocene		
Code:	Qh		<i>(decoded above as Era, System & Series)</i>

Geologic Age and Rock Stratigraphic Unit Source: P.G. Schruben, R.E. Arndt and W.J. Bawiec, Geology of the Conterminous U.S. at 1:2,500,000 Scale - a digital representation of the 1974 P.B. King and H.M. Beikman Map, USGS Digital Data Series DDS - 11 (1994).

DOMINANT SOIL COMPOSITION IN GENERAL AREA OF TARGET PROPERTY

The U.S. Department of Agriculture's (USDA) Soil Conservation Service (SCS) leads the National Cooperative Soil Survey (NCSS) and is responsible for collecting, storing, maintaining and distributing soil survey information for privately owned lands in the United States. A soil map in a soil survey is a representation of soil patterns in a landscape. Soil maps for STATSGO are compiled by generalizing more detailed (SSURGO) soil survey maps. The following information is based on Soil Conservation Service STATSGO data.

Soil Component Name:	LEON
Soil Surface Texture:	fine sand
Hydrologic Group:	Class B/D - Drained/undrained hydrology class of soils that can be drained and are classified.
Soil Drainage Class:	Poorly. Soils may have a saturated zone, a layer of low hydraulic conductivity, or seepage. Depth to water table is less than 1 foot.

Hydric Status: Soil meets the requirements for a hydric soil.

Corrosion Potential - Uncoated Steel: HIGH

Depth to Bedrock Min: > 60 inches

Depth to Bedrock Max: > 60 inches

GEOCHECK® - PHYSICAL SETTING SOURCE SUMMARY

Soil Layer Information							
Layer	Boundary		Soil Texture Class	Classification		Permeability Rate (in/hr)	Soil Reaction (pH)
	Upper	Lower		AASHTO Group	Unified Soil		
1	0 inches	3 inches	fine sand	Granular materials (35 pct. or less passing No. 200), Fine Sand.	COARSE-GRAINED SOILS, Sands, Clean Sands, Poorly graded sand.	Max: 20.00 Min: 6.00	Max: 6.50 Min: 3.60
2	3 inches	15 inches	sand	Granular materials (35 pct. or less passing No. 200), Fine Sand.	COARSE-GRAINED SOILS, Sands, Clean Sands, Poorly graded sand.	Max: 20.00 Min: 6.00	Max: 6.50 Min: 3.60
3	15 inches	30 inches	sand	Granular materials (35 pct. or less passing No. 200), Fine Sand.	COARSE-GRAINED SOILS, Sands, Sands with fines, Silty Sand.	Max: 6.00 Min: 0.60	Max: 6.50 Min: 3.60
4	30 inches	80 inches	sand	Granular materials (35 pct. or less passing No. 200), Fine Sand.	COARSE-GRAINED SOILS, Sands, Clean Sands, Poorly graded sand.	Max: 20.00 Min: 2.00	Max: 6.50 Min: 3.60

OTHER SOIL TYPES IN AREA

Based on Soil Conservation Service STATSGO data, the following additional subordinant soil types may appear within the general area of target property.

Soil Surface Textures: loamy sand
sand
coarse sand

Surficial Soil Types: loamy sand
sand
coarse sand

Shallow Soil Types: No Other Soil Types

Deeper Soil Types: sandy clay loam
coarse sand

LOCAL / REGIONAL WATER AGENCY RECORDS

EDR Local/Regional Water Agency records provide water well information to assist the environmental professional in assessing sources that may impact ground water flow direction, and in forming an opinion about the impact of contaminant migration on nearby drinking water wells.

GEOCHECK® - PHYSICAL SETTING SOURCE SUMMARY

WELL SEARCH DISTANCE INFORMATION

<u>DATABASE</u>	<u>SEARCH DISTANCE (miles)</u>
Federal USGS	1.000
Federal FRDS PWS	Nearest PWS within 1 mile
State Database	1.000

FEDERAL USGS WELL INFORMATION

<u>MAP ID</u>	<u>WELL ID</u>	<u>LOCATION FROM TP</u>
1	USGS40000259186	0 - 1/8 Mile SW
3	USGS40000259167	1/4 - 1/2 Mile SSW
5	USGS40000259221	1/4 - 1/2 Mile NNE
6	USGS40000259193	1/2 - 1 Mile East
A8	USGS40000259168	1/2 - 1 Mile WSW
B9	USGS40000259165	1/2 - 1 Mile WSW
B10	USGS40000259164	1/2 - 1 Mile WSW
11	USGS40000259169	1/2 - 1 Mile WSW
12	USGS40000259185	1/2 - 1 Mile West
14	USGS40000259180	1/2 - 1 Mile West
D15	USGS40000259199	1/2 - 1 Mile East
C16	USGS40000259162	1/2 - 1 Mile WSW
D17	USGS40000259197	1/2 - 1 Mile East
18	USGS40000259151	1/2 - 1 Mile SW
D19	USGS40000259198	1/2 - 1 Mile East

FEDERAL FRDS PUBLIC WATER SUPPLY SYSTEM INFORMATION

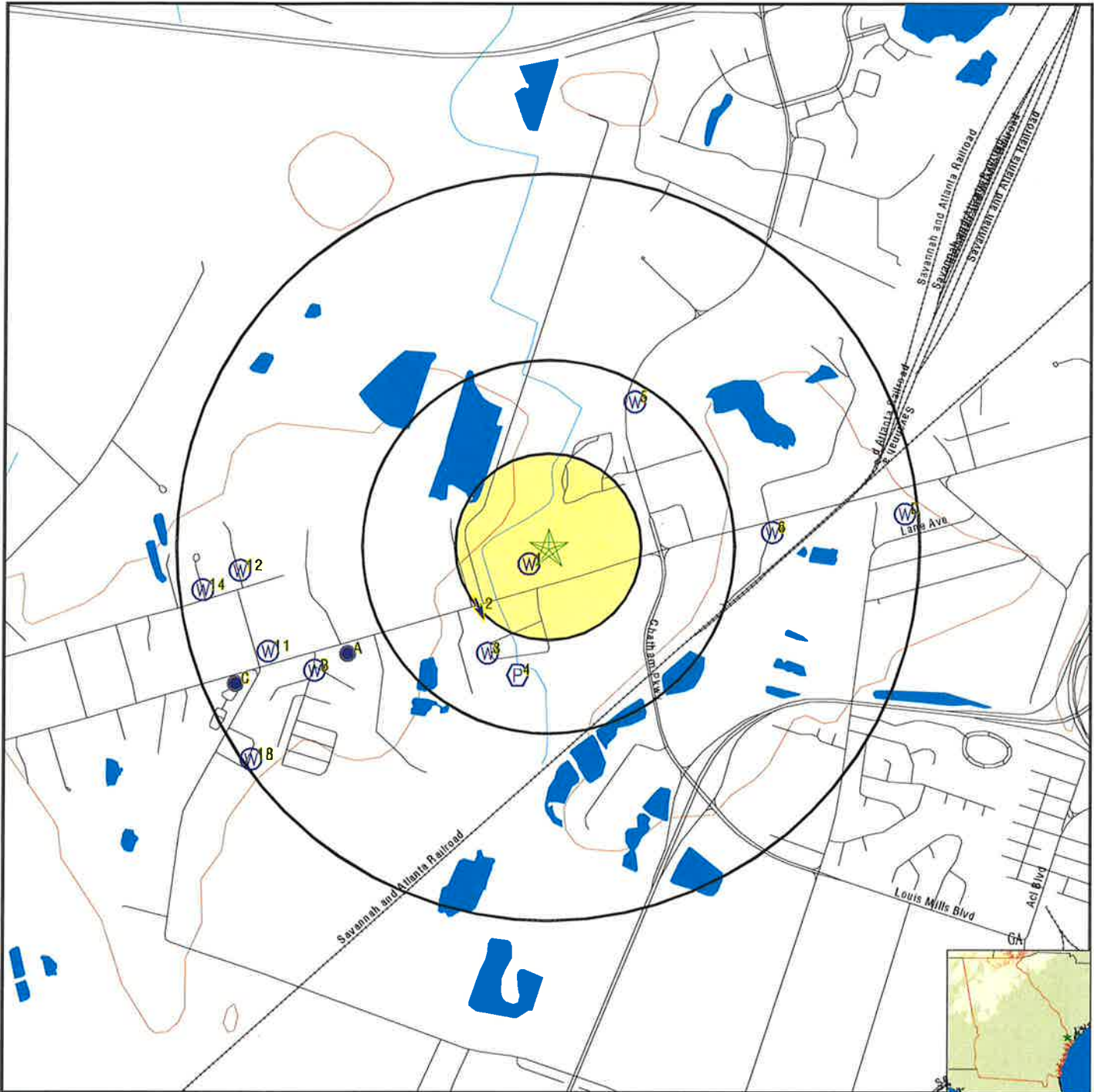
<u>MAP ID</u>	<u>WELL ID</u>	<u>LOCATION FROM TP</u>
4	GA0510139	1/4 - 1/2 Mile SSW

Note: PWS System location is not always the same as well location.

STATE DATABASE WELL INFORMATION

<u>MAP ID</u>	<u>WELL ID</u>	<u>LOCATION FROM TP</u>
A7	0000001759	1/2 - 1 Mile WSW

PHYSICAL SETTING SOURCE MAP - 6261831.2s



- County Boundary
- Major Roads
- Contour Lines
- Earthquake epicenter, Richter 5 or greater
- Water Wells
- Public Water Supply Wells
- Cluster of Multiple Icons

- Groundwater Flow Direction
- Indeterminate Groundwater Flow at Location
- Groundwater Flow Varies at Location
- Wildlife Areas

SITE NAME: A Portion of Pin. 20873 01022
ADDRESS: 4410 Ogeechee Road
 Savannah GA 31405
LAT/LONG: 32.048523 / 81.17065

CLIENT: Whitaker Laboratory
CONTACT: Lisa Martin
INQUIRY #: 6261831.2s
DATE: November 10, 2020 3:52 pm

GEOCHECK® - PHYSICAL SETTING SOURCE MAP FINDINGS

Map ID
 Direction
 Distance
 Elevation

Database EDR ID Number

1
SW
0 - 1/8 Mile
Higher **FED USGS** **USGS40000259186**

Organization ID:	USGS-GA	Organization Name:	USGS Georgia Water Science Center
Monitor Location:	36Q366	Type:	Well
Description:	Not Reported	HUC:	03060204
Drainage Area:	Not Reported	Drainage Area Units:	Not Reported
Contrib Drainage Area:	Not Reported	Contrib Drainage Area Units:	Not Reported
Aquifer:	Not Reported	Formation Type:	Not Reported
Aquifer Type:	Not Reported	Construction Date:	Not Reported
Well Depth:	Not Reported	Well Depth Units:	Not Reported
Well Hole Depth:	Not Reported	Well Hole Depth Units:	Not Reported

2
SW
1/8 - 1/4 Mile
Higher **AQUIFLOW** **19149**

Site ID:	4250091
Groundwater Flow:	SSE
Shallow Water Depth:	0.00
Deep Water Depth:	3.00
Average Water Depth:	Not Reported
Date:	6/1992

3
SSW
1/4 - 1/2 Mile
Higher **FED USGS** **USGS40000259167**

Organization ID:	USGS-GA	Organization Name:	USGS Georgia Water Science Center
Monitor Location:	36Q374	Type:	Well
Description:	Not Reported	HUC:	03060204
Drainage Area:	Not Reported	Drainage Area Units:	Not Reported
Contrib Drainage Area:	Not Reported	Contrib Drainage Area Units:	Not Reported
Aquifer:	Not Reported	Formation Type:	Not Reported
Aquifer Type:	Not Reported	Construction Date:	Not Reported
Well Depth:	Not Reported	Well Depth Units:	Not Reported
Well Hole Depth:	Not Reported	Well Hole Depth Units:	Not Reported

4
SSW
1/4 - 1/2 Mile
Higher **FRDS PWS** **GA0510139**

Epa region:	04	State:	GA
Pwsid:	GA0510139	Pwsname:	HEATHCOTE FARMS SUBDIVISION
Cityserved:	Not Reported	Stateserved:	GA
Zipsserved:	Not Reported	Fipscounty:	13051
Status:	Active	Retpopsrvd:	70
Pwssvconn:	27	Psource longname:	Groundwater
Pwstype:	CWS	Owner:	Private
Contact:	D'AGUILLO, TONY	Contactorgname:	D'AGUILLO, TONY
Contactphone:	912-352-9339	Contactaddress1:	PO BOX 14111
Contactaddress2:	Not Reported	Contactcity:	SAVANNAH
Contactstate:	GA	Contactzip:	31416
Pwsactivitycode:	A		

GEOCHECK® - PHYSICAL SETTING SOURCE MAP FINDINGS

Pwsid:	GA0510139	Facid:	17133
Facname:	WELL #1 PLANT	Factype:	Treatment_plant
Facactivitycode:	A	Trtobjective:	disinfection
Trtprocess:	hypochlorination, post	Factypecode:	TP
PWS ID:	GA0510139	PWS name:	HEATHCOTE FARMS SUBDIVISION
Address:	621 STEPHENSON AVENUE	Care of:	CHATHAM WATER COMPANY
City:	SAVANNAH	State:	GA
Zip:	31406	Owner:	HEATHCOTE FARMS SUBDIVISION
Source code:	Ground water	Population:	68
PWS ID:	GA0510139	PWS type:	Not Reported
PWS name:	Not Reported	PWS address:	Not Reported
PWS city:	Not Reported	PWS state:	Not Reported
PWS zip:	Not Reported	PWS name:	HEATHCOTE FARMS SUBDIVISION
PWS type code:	C	Retail population served:	70
Contact:	SMITH, DONALD S	Contact address:	POB 13705
Contact address:	SAVANNAH	Contact city:	GA
Contact state:	31	Contact zip:	912-352-93
Contact telephone:	Not Reported		
PWS ID:	GA0510139	Activity status:	Active
Date system activated:	Not Reported	Date system deactivated:	Not Reported
Retail population:	00000070	System name:	HEATHCOTE FARMS SUBDIVISION
System address:	CHATHAM WATER COMPANY	System address:	621 STEPHENSON AVE.
System city:	SAVANNAH	System state:	GA
System zip:	31406		
Population served:	Under 101 Persons	Treatment:	Untreated
Latitude:	320236	Longitude:	0811020
State:	GA	Latitude degrees:	32
Latitude minutes:	2	Latitude seconds:	36.0000
Longitude degrees:	81	Longitude minutes:	10
Longitude seconds:	20.0000		
Violation id:	10098	Orig code:	S
State:	GA	Violation Year:	1996
Contamination code:	5000	Contamination Name:	Lead and Copper Rule
Violation code:	52	Violation name:	Follow-up Or Routine LCR Tap M/R
Rule code:	350	Rule name:	LCR
Violation measur:	Not Reported	Unit of measure:	Not Reported
State mcl:	Not Reported	Cmp bdt:	10/01/1996
Cmp edt:	Not Reported		
Violation id:	30102	Orig code:	S
State:	GA	Violation Year:	2001
Contamination code:	7000	Contamination Name:	Consumer Confidence Rule
Violation code:	71	Violation name:	CCR Complete Failure to Report
Rule code:	420	Rule name:	CCR
Violation measur:	Not Reported	Unit of measure:	Not Reported
State mcl:	Not Reported	Cmp bdt:	07/01/2001
Cmp edt:	Not Reported		
Violation id:	30304	Orig code:	S
State:	GA	Violation Year:	1994
Contamination code:	5000	Contamination Name:	Lead and Copper Rule
Violation code:	51	Violation name:	Initial Tap Sampling for Pb and Cu
Rule code:	350	Rule name:	LCR
Violation measur:	Not Reported	Unit of measure:	Not Reported
State mcl:	Not Reported	Cmp bdt:	01/01/1994

GEOCHECK® - PHYSICAL SETTING SOURCE MAP FINDINGS

Cmp edt:	Not Reported		
Violation id:	30405	Orig code:	S
State:	GA	Violation Year:	2004
Contamination code:	5000	Contamination Name:	Lead and Copper Rule
Violation code:	52	Violation name:	Follow-up Or Routine LCR Tap M/R
Rule code:	350	Rule name:	LCR
Violation measur:	Not Reported	Unit of measure:	Not Reported
State mcl:	Not Reported	Cmp bdt:	10/01/2004
Cmp edt:	Not Reported		
Violation id:	30711	Orig code:	S
State:	GA	Violation Year:	2010
Contamination code:	7000	Contamination Name:	Consumer Confidence Rule
Violation code:	71	Violation name:	CCR Complete Failure to Report
Rule code:	420	Rule name:	CCR
Violation measur:	Not Reported	Unit of measure:	Not Reported
State mcl:	Not Reported	Cmp bdt:	07/01/2010
Cmp edt:	Not Reported		
Violation id:	30712	Orig code:	S
State:	GA	Violation Year:	2011
Contamination code:	1040	Contamination Name:	Nitrate
Violation code:	03	Violation name:	Monitoring, Regular
Rule code:	331	Rule name:	Nitrates
Violation measur:	Not Reported	Unit of measure:	Not Reported
State mcl:	Not Reported	Cmp bdt:	01/01/2011
Cmp edt:	12/31/2011		
Violation id:	30713	Orig code:	S
State:	GA	Violation Year:	2012
Contamination code:	7000	Contamination Name:	Consumer Confidence Rule
Violation code:	71	Violation name:	CCR Complete Failure to Report
Rule code:	420	Rule name:	CCR
Violation measur:	Not Reported	Unit of measure:	Not Reported
State mcl:	Not Reported	Cmp bdt:	07/01/2012
Cmp edt:	Not Reported		
Violation ID:	10098	Orig Code:	S
Enforcemnt FY:	2004	Enforcement Action:	11/17/2003
Enforcement Detail:	St Intentional no-action	Enforcement Category:	Informal
Violation ID:	30102	Orig Code:	S
Enforcemnt FY:	2002	Enforcement Action:	07/02/2002
Enforcement Detail:	St Violation/Reminder Notice		
Enforcement Category:	Informal		
Violation ID:	30102	Orig Code:	S
Enforcemnt FY:	2002	Enforcement Action:	07/29/2002
Enforcement Detail:	St Compliance achieved	Enforcement Category:	Resolving
Violation ID:	30304	Orig Code:	S
Enforcemnt FY:	2004	Enforcement Action:	11/17/2003
Enforcement Detail:	St Intentional no-action	Enforcement Category:	Informal
Violation ID:	30405	Orig Code:	S
Enforcemnt FY:	2005	Enforcement Action:	12/02/2004
Enforcement Detail:	St Public Notif requested	Enforcement Category:	Informal
Violation ID:	30405	Orig Code:	S
Enforcemnt FY:	2005	Enforcement Action:	12/02/2004
Enforcement Detail:	St Violation/Reminder Notice		

GEOCHECK® - PHYSICAL SETTING SOURCE MAP FINDINGS

Enforcement Category:	Informal		
Violation ID:	30405	Orig Code:	S
Enforcement FY:	2005	Enforcement Action:	08/31/2005
Enforcement Detail:	St Compliance achieved	Enforcement Category:	Resolving
Violation ID:	30711	Orig Code:	S
Enforcement FY:	2011	Enforcement Action:	07/14/2011
Enforcement Detail:	St Compliance achieved	Enforcement Category:	Resolving
Violation ID:	30712	Orig Code:	S
Enforcement FY:	2012	Enforcement Action:	03/19/2012
Enforcement Detail:	St Violation/Reminder Notice		
Enforcement Category:	Informal		
Violation ID:	30712	Orig Code:	S
Enforcement FY:	2014	Enforcement Action:	03/24/2014
Enforcement Detail:	St Compliance achieved	Enforcement Category:	Resolving
Violation ID:	30712	Orig Code:	S
Enforcement FY:	2012	Enforcement Action:	03/19/2012
Enforcement Detail:	St Public Notif requested	Enforcement Category:	Informal
Violation ID:	30713	Orig Code:	S
Enforcement FY:	2012	Enforcement Action:	09/24/2012
Enforcement Detail:	St Compliance achieved	Enforcement Category:	Resolving
Violation ID:	30713	Orig Code:	S
Enforcement FY:	2012	Enforcement Action:	08/27/2012
Enforcement Detail:	State CCR Follow-up Notice		
Enforcement Category:	Informal		
PWS name:	HEATHCOTE FARMS SUBDIVISION		
Population served:	70	PWS type code:	C
Violation ID:	30102	Contaminant:	7000
Violation type:	71	Compliance start date:	7/1/2002 0:00:00
Compliance end date:	7/29/2002 0:00:00	Enforcement date:	7/2/2002 0:00:00
Enforcement action:	State Violation/Reminder Notice		
Violation measurement:	Not Reported		
PWS name:	HEATHCOTE FARMS SUBDIVISION		
Population served:	70	PWS type code:	C
Violation ID:	30102	Contaminant:	7000
Violation type:	71	Compliance start date:	7/1/2002 0:00:00
Compliance end date:	7/29/2002 0:00:00	Enforcement date:	7/29/2002 0:00:00
Enforcement action:	State Compliance Achieved	Violation measurement:	Not Reported
PWS name:	HEATHCOTE FARMS SUBDIVISION		
Population served:	70	PWS type code:	C
Violation ID:	30405	Contaminant:	LEAD & COPPER RULE
Violation type:	Follow-up and Routine Tap Sampling		
Compliance start date:	10/1/2004 0:00:00	Compliance end date:	8/31/2005 0:00:00
Enforcement date:	12/2/2004 0:00:00	Enforcement action:	State Violation/Reminder Notice
Violation measurement:	Not Reported		
PWS name:	HEATHCOTE FARMS SUBDIVISION		
Population served:	70	PWS type code:	C
Violation ID:	30405	Contaminant:	LEAD & COPPER RULE
Violation type:	Follow-up and Routine Tap Sampling		
Compliance start date:	10/1/2004 0:00:00	Compliance end date:	8/31/2005 0:00:00
Enforcement date:	12/2/2004 0:00:00	Enforcement action:	State Public Notif Requested
Violation measurement:	Not Reported		

GEOCHECK® - PHYSICAL SETTING SOURCE MAP FINDINGS

PWS name:	HEATHCOTE FARMS SUBDIVISION		PWS type code:	C	
Population served:	70	Contaminant:	LEAD & COPPER RULE		
Violation ID:	30405	Compliance start date:	10/1/2004 0:00:00	Compliance end date:	8/31/2005 0:00:00
Violation type:	Follow-up and Routine Tap Sampling	Enforcement date:	8/31/2005 0:00:00	Enforcement action:	State Compliance Achieved
Compliance start date:	10/1/2004 0:00:00	Violation measurement:	Not Reported		

5
NNE
1/4 - 1/2 Mile
Lower

FED USGS USGS40000259221

Organization ID:	USGS-GA	Organization Name:	USGS Georgia Water Science Center
Monitor Location:	36Q349	Type:	Well
Description:	Not Reported	HUC:	03060204
Drainage Area:	Not Reported	Drainage Area Units:	Not Reported
Contrib Drainage Area:	Not Reported	Contrib Drainage Area Units:	Not Reported
Aquifer:	Not Reported	Formation Type:	Not Reported
Aquifer Type:	Not Reported	Construction Date:	Not Reported
Well Depth:	Not Reported	Well Depth Units:	Not Reported
Well Hole Depth:	Not Reported	Well Hole Depth Units:	Not Reported

6
East
1/2 - 1 Mile
Higher

FED USGS USGS40000259193

Organization ID:	USGS-GA	Organization Name:	USGS Georgia Water Science Center
Monitor Location:	36Q390	Type:	Well
Description:	Not Reported	HUC:	03060204
Drainage Area:	Not Reported	Drainage Area Units:	Not Reported
Contrib Drainage Area:	Not Reported	Contrib Drainage Area Units:	Not Reported
Aquifer:	Not Reported	Formation Type:	Not Reported
Aquifer Type:	Not Reported	Construction Date:	Not Reported
Well Depth:	Not Reported	Well Depth Units:	Not Reported
Well Hole Depth:	Not Reported	Well Hole Depth Units:	Not Reported

A7
WSW
1/2 - 1 Mile
Higher

GA WELLS 0000001759

County code:	051	Well num:	36Q181
Remarks:	BILTMORE GARDENS MHP	Lat:	320239
Lon:	0811048	Latlon datum:	NAD27
Alt:	34.00	Alt datum:	NGVD29
Depth:	380	Depth to casing:	290.00
Casing dia:	4.00	Casing matl:	Not Reported
Depth to top:	290.00	Depth to bot:	380.00
Opening type:	X	Constr date:	1969
Discharge:	150.00	Prim use:	P
Aquifer code:	Not Reported	Edr id:	0000001759

GEOCHECK® - PHYSICAL SETTING SOURCE MAP FINDINGS

Map ID
Direction
Distance
Elevation

Database EDR ID Number

A8
WSW
1/2 - 1 Mile
Higher

FED USGS USGS40000259168

Organization ID:	USGS-GA	Organization Name:	USGS Georgia Water Science Center
Monitor Location:	36Q181	Type:	Well
Description:	BILTMORE GARDENS MHP	HUC:	03060204
Drainage Area:	Not Reported	Drainage Area Units:	Not Reported
Contrib Drainage Area:	Not Reported	Contrib Drainage Area Units:	Not Reported
Aquifer:	Not Reported	Formation Type:	Not Reported
Aquifer Type:	Not Reported	Construction Date:	1969
Well Depth:	380	Well Depth Units:	ft
Well Hole Depth:	380	Well Hole Depth Units:	ft

B9
WSW
1/2 - 1 Mile
Higher

FED USGS USGS40000259165

Organization ID:	USGS-GA	Organization Name:	USGS Georgia Water Science Center
Monitor Location:	36Q354	Type:	Well
Description:	Not Reported	HUC:	03060204
Drainage Area:	Not Reported	Drainage Area Units:	Not Reported
Contrib Drainage Area:	Not Reported	Contrib Drainage Area Units:	Not Reported
Aquifer:	Not Reported	Formation Type:	Not Reported
Aquifer Type:	Not Reported	Construction Date:	Not Reported
Well Depth:	Not Reported	Well Depth Units:	Not Reported
Well Hole Depth:	Not Reported	Well Hole Depth Units:	Not Reported

B10
WSW
1/2 - 1 Mile
Higher

FED USGS USGS40000259164

Organization ID:	USGS-GA	Organization Name:	USGS Georgia Water Science Center
Monitor Location:	36Q353	Type:	Well
Description:	Not Reported	HUC:	03060204
Drainage Area:	Not Reported	Drainage Area Units:	Not Reported
Contrib Drainage Area:	Not Reported	Contrib Drainage Area Units:	Not Reported
Aquifer:	Not Reported	Formation Type:	Not Reported
Aquifer Type:	Not Reported	Construction Date:	Not Reported
Well Depth:	Not Reported	Well Depth Units:	Not Reported
Well Hole Depth:	Not Reported	Well Hole Depth Units:	Not Reported

11
WSW
1/2 - 1 Mile
Higher

FED USGS USGS40000259169

Organization ID:	USGS-GA	Organization Name:	USGS Georgia Water Science Center
Monitor Location:	36Q371	Type:	Well
Description:	Not Reported	HUC:	03060204
Drainage Area:	Not Reported	Drainage Area Units:	Not Reported

GEOCHECK® - PHYSICAL SETTING SOURCE MAP FINDINGS

Contrib Drainage Area:	Not Reported	Contrib Drainage Area Units:	Not Reported
Aquifer:	Not Reported	Formation Type:	Not Reported
Aquifer Type:	Not Reported	Construction Date:	Not Reported
Well Depth:	Not Reported	Well Depth Units:	Not Reported
Well Hole Depth:	Not Reported	Well Hole Depth Units:	Not Reported

12
West
1/2 - 1 Mile
Higher

FED USGS USGS40000259185

Organization ID:	USGS-GA	Organization Name:	USGS Georgia Water Science Center
Monitor Location:	36Q389	Type:	Well
Description:	Not Reported	HUC:	03060204
Drainage Area:	Not Reported	Drainage Area Units:	Not Reported
Contrib Drainage Area:	Not Reported	Contrib Drainage Area Units:	Not Reported
Aquifer:	Not Reported	Formation Type:	Not Reported
Aquifer Type:	Not Reported	Construction Date:	Not Reported
Well Depth:	Not Reported	Well Depth Units:	Not Reported
Well Hole Depth:	Not Reported	Well Hole Depth Units:	Not Reported

C13
WSW
1/2 - 1 Mile
Higher

AQUIFLOW 19353

Site ID:	4-250292
Groundwater Flow:	Varies
Shallow Water Depth:	.6
Deep Water Depth:	2.82
Average Water Depth:	Not Reported
Date:	8/1995

14
West
1/2 - 1 Mile
Higher

FED USGS USGS40000259180

Organization ID:	USGS-GA	Organization Name:	USGS Georgia Water Science Center
Monitor Location:	36Q350	Type:	Well
Description:	Not Reported	HUC:	03060204
Drainage Area:	Not Reported	Drainage Area Units:	Not Reported
Contrib Drainage Area:	Not Reported	Contrib Drainage Area Units:	Not Reported
Aquifer:	Not Reported	Formation Type:	Not Reported
Aquifer Type:	Not Reported	Construction Date:	Not Reported
Well Depth:	Not Reported	Well Depth Units:	Not Reported
Well Hole Depth:	Not Reported	Well Hole Depth Units:	Not Reported

D15
East
1/2 - 1 Mile
Higher

FED USGS USGS40000259199

Organization ID:	USGS-GA	Organization Name:	USGS Georgia Water Science Center
Monitor Location:	36Q340	Type:	Well
Description:	Not Reported	HUC:	03060204
Drainage Area:	Not Reported	Drainage Area Units:	Not Reported
Contrib Drainage Area:	Not Reported	Contrib Drainage Area Units:	Not Reported
Aquifer:	Not Reported	Formation Type:	Not Reported
Aquifer Type:	Not Reported	Construction Date:	Not Reported

GEOCHECK® - PHYSICAL SETTING SOURCE MAP FINDINGS

Well Depth:	Not Reported	Well Depth Units:	Not Reported
Well Hole Depth:	Not Reported	Well Hole Depth Units:	Not Reported

C16
WSW
1/2 - 1 Mile
Higher

FED USGS USGS40000259162

Organization ID:	USGS-GA	Organization Name:	USGS Georgia Water Science Center
Monitor Location:	36Q355	Type:	Well
Description:	Not Reported	HUC:	03060204
Drainage Area:	Not Reported	Drainage Area Units:	Not Reported
Contrib Drainage Area:	Not Reported	Contrib Drainage Area Unts:	Not Reported
Aquifer:	Not Reported	Formation Type:	Not Reported
Aquifer Type:	Not Reported	Construction Date:	Not Reported
Well Depth:	Not Reported	Well Depth Units:	Not Reported
Well Hole Depth:	Not Reported	Well Hole Depth Units:	Not Reported

D17
East
1/2 - 1 Mile
Higher

FED USGS USGS40000259197

Organization ID:	USGS-GA	Organization Name:	USGS Georgia Water Science Center
Monitor Location:	36Q342	Type:	Well
Description:	Not Reported	HUC:	03060204
Drainage Area:	Not Reported	Drainage Area Units:	Not Reported
Contrib Drainage Area:	Not Reported	Contrib Drainage Area Unts:	Not Reported
Aquifer:	Not Reported	Formation Type:	Not Reported
Aquifer Type:	Not Reported	Construction Date:	Not Reported
Well Depth:	Not Reported	Well Depth Units:	Not Reported
Well Hole Depth:	Not Reported	Well Hole Depth Units:	Not Reported

18
SW
1/2 - 1 Mile
Higher

FED USGS USGS40000259151

Organization ID:	USGS-GA	Organization Name:	USGS Georgia Water Science Center
Monitor Location:	36Q359	Type:	Well
Description:	Not Reported	HUC:	03060204
Drainage Area:	Not Reported	Drainage Area Units:	Not Reported
Contrib Drainage Area:	Not Reported	Contrib Drainage Area Unts:	Not Reported
Aquifer:	Not Reported	Formation Type:	Not Reported
Aquifer Type:	Not Reported	Construction Date:	Not Reported
Well Depth:	Not Reported	Well Depth Units:	Not Reported
Well Hole Depth:	Not Reported	Well Hole Depth Units:	Not Reported

GEOCHECK® - PHYSICAL SETTING SOURCE MAP FINDINGS

Map ID
 Direction
 Distance
 Elevation

Database EDR ID Number

D19
East
1/2 - 1 Mile
Higher

FED USGS USGS40000259198

Organization ID:	USGS-GA	Organization Name:	USGS Georgia Water Science Center
Monitor Location:	33Q337	Type:	Well
Description:	Not Reported	HUC:	03060204
Drainage Area:	Not Reported	Drainage Area Units:	Not Reported
Contrib Drainage Area:	Not Reported	Contrib Drainage Area Unts:	Not Reported
Aquifer:	Not Reported	Formation Type:	Not Reported
Aquifer Type:	Not Reported	Construction Date:	Not Reported
Well Depth:	Not Reported	Well Depth Units:	Not Reported
Well Hole Depth:	Not Reported	Well Hole Depth Units:	Not Reported

1G
SW
1/8 - 1/4 Mile
Lower

Site ID: 4250091
 Groundwater Flow: SSE
 Shallow Water Depth: 0.00
 Deep Water Depth: 3.00
 Average Water Depth: Not Reported
 Date: 6/1992

AQUIFLOW 19149

2G
WSW
1/2 - 1 Mile
Lower

Site ID: 4-250292
 Groundwater Flow: Varies
 Shallow Water Depth: .6
 Deep Water Depth: 2.82
 Average Water Depth: Not Reported
 Date: 8/1995

AQUIFLOW 19353

GEOCHECK® - PHYSICAL SETTING SOURCE MAP FINDINGS RADON

AREA RADON INFORMATION

Federal EPA Radon Zone for CHATHAM County: 3

Note: Zone 1 indoor average level > 4 pCi/L.
 : Zone 2 indoor average level >= 2 pCi/L and <= 4 pCi/L.
 : Zone 3 indoor average level < 2 pCi/L.

Federal Area Radon Information for Zip Code: 31405

Number of sites tested: 3

<u>Area</u>	<u>Average Activity</u>	<u>% <4 pCi/L</u>	<u>% 4-20 pCi/L</u>	<u>% >20 pCi/L</u>
Living Area - 1st Floor	0.867 pCi/L	100%	0%	0%
Living Area - 2nd Floor	Not Reported	Not Reported	Not Reported	Not Reported
Basement	Not Reported	Not Reported	Not Reported	Not Reported

PHYSICAL SETTING SOURCE RECORDS SEARCHED

TOPOGRAPHIC INFORMATION

USGS 7.5' Digital Elevation Model (DEM)

Source: United States Geologic Survey

EDR acquired the USGS 7.5' Digital Elevation Model in 2002 and updated it in 2006. The 7.5 minute DEM corresponds to the USGS 1:24,000- and 1:25,000-scale topographic quadrangle maps. The DEM provides elevation data with consistent elevation units and projection.

Current USGS 7.5 Minute Topographic Map

Source: U.S. Geological Survey

HYDROLOGIC INFORMATION

Flood Zone Data: This data was obtained from the Federal Emergency Management Agency (FEMA). It depicts 100-year and 500-year flood zones as defined by FEMA. It includes the National Flood Hazard Layer (NFHL) which incorporates Flood Insurance Rate Map (FIRM) data and Q3 data from FEMA in areas not covered by NFHL.

Source: FEMA

Telephone: 877-336-2627

Date of Government Version: 2003, 2015

NWI: National Wetlands Inventory. This data, available in select counties across the country, was obtained by EDR in 2002, 2005 and 2010 from the U.S. Fish and Wildlife Service.

State Wetlands Data: Wetlands Inventory

Source: Georgia GIS Clearinghouse

Telephone: 706-542-1581

HYDROGEOLOGIC INFORMATION

AQUIFLOW^R Information System

Source: EDR proprietary database of groundwater flow information

EDR has developed the AQUIFLOW Information System (AIS) to provide data on the general direction of groundwater flow at specific points. EDR has reviewed reports submitted to regulatory authorities at select sites and has extracted the date of the report, hydrogeologically determined groundwater flow direction and depth to water table information.

GEOLOGIC INFORMATION

Geologic Age and Rock Stratigraphic Unit

Source: P.G. Schruben, R.E. Arndt and W.J. Bawiec, Geology of the Conterminous U.S. at 1:2,500,000 Scale - A digital representation of the 1974 P.B. King and H.M. Beikman Map, USGS Digital Data Series DDS - 11 (1994).

STATSGO: State Soil Geographic Database

Source: Department of Agriculture, Natural Resources Conservation Service (NRCS)

The U.S. Department of Agriculture's (USDA) Natural Resources Conservation Service (NRCS) leads the national Conservation Soil Survey (NCSS) and is responsible for collecting, storing, maintaining and distributing soil survey information for privately owned lands in the United States. A soil map in a soil survey is a representation of soil patterns in a landscape. Soil maps for STATSGO are compiled by generalizing more detailed (SSURGO) soil survey maps.

SSURGO: Soil Survey Geographic Database

Source: Department of Agriculture, Natural Resources Conservation Service (NRCS)

Telephone: 800-672-5559

SSURGO is the most detailed level of mapping done by the Natural Resources Conservation Service, mapping scales generally range from 1:12,000 to 1:63,360. Field mapping methods using national standards are used to construct the soil maps in the Soil Survey Geographic (SSURGO) database. SSURGO digitizing duplicates the original soil survey maps. This level of mapping is designed for use by landowners, townships and county natural resource planning and management.

PHYSICAL SETTING SOURCE RECORDS SEARCHED

LOCAL / REGIONAL WATER AGENCY RECORDS

FEDERAL WATER WELLS

PWS: Public Water Systems

Source: EPA/Office of Drinking Water

Telephone: 202-564-3750

Public Water System data from the Federal Reporting Data System. A PWS is any water system which provides water to at least 25 people for at least 60 days annually. PWSs provide water from wells, rivers and other sources.

PWS ENF: Public Water Systems Violation and Enforcement Data

Source: EPA/Office of Drinking Water

Telephone: 202-564-3750

Violation and Enforcement data for Public Water Systems from the Safe Drinking Water Information System (SDWIS) after August 1995. Prior to August 1995, the data came from the Federal Reporting Data System (FRDS).

USGS Water Wells: USGS National Water Inventory System (NWIS)

This database contains descriptive information on sites where the USGS collects or has collected data on surface water and/or groundwater. The groundwater data includes information on wells, springs, and other sources of groundwater.

STATE RECORDS

Georgia Public Supply Wells

Source: Georgia Department of Community Affairs

Telephone: 404-894-0127

USGS Georgia Water Wells

Source: USGS, Georgia District Office

Telephone: 770-903-9100

OTHER STATE DATABASE INFORMATION

DNR Managed Lands

Source: Department of Natural Resources

Telephone: 706-557-3032

This dataset provides 1:24,000-scale data depicting boundaries of land parcels making up the public lands managed by the Georgia Department of Natural Resources (GDNR). It includes polygon representations of State Parks, State Historic Parks, State Conservation Parks, State Historic Sites, Wildlife Management Areas, Public Fishing Areas, Fish Hatcheries, Natural Areas and other specially-designated areas. The data were collected and located by the Georgia Department of Natural Resources. Boundaries were digitized from survey plats or other information.

RADON

Area Radon Information

Source: USGS

Telephone: 703-356-4020

The National Radon Database has been developed by the U.S. Environmental Protection Agency (USEPA) and is a compilation of the EPA/State Residential Radon Survey and the National Residential Radon Survey. The study covers the years 1986 - 1992. Where necessary data has been supplemented by information collected at private sources such as universities and research institutions.

EPA Radon Zones

Source: EPA

Telephone: 703-356-4020

Sections 307 & 309 of IRAA directed EPA to list and identify areas of U.S. with the potential for elevated indoor radon levels.

OTHER

Airport Landing Facilities: Private and public use landing facilities

Source: Federal Aviation Administration, 800-457-6656

Epicenters: World earthquake epicenters, Richter 5 or greater

Source: Department of Commerce, National Oceanic and Atmospheric Administration

Earthquake Fault Lines: The fault lines displayed on EDR's Topographic map are digitized quaternary faultlines, prepared in 1975 by the United State Geological Survey

PHYSICAL SETTING SOURCE RECORDS SEARCHED

STREET AND ADDRESS INFORMATION

© 2015 TomTom North America, Inc. All rights reserved. This material is proprietary and the subject of copyright protection and other intellectual property rights owned by or licensed to Tele Atlas North America, Inc. The use of this material is subject to the terms of a license agreement. You will be held liable for any unauthorized copying or disclosure of this material.

A Portion of Pin. 20873 01022

4410 Ogeechee Road

Savannah, GA 31405

Inquiry Number: 6261831.2s

November 17, 2020

EDR Vapor Encroachment Screen

Prepared using EDR's Vapor Encroachment Worksheet

TABLE OF CONTENTS

<u>SECTION</u>	<u>PAGE</u>
Executive Summary	ES1
Primary Map	2
Secondary Map	3
Map Findings	4
Record Sources and Currency	GR-1

Thank you for your business.
Please contact EDR at 1-800-352-0050
with any questions or comments.

Disclaimer - Copyright and Trademark Notice

The EDR Vapor Encroachment Worksheet enables EDR's customers to make certain online modifications that effects maps, text and calculations contained in this Report. As a result, maps, text and calculations contained in this Report may have been so modified. EDR has not taken any action to verify any such modifications, and this report and the findings set forth herein must be read in light of this fact. Environmental Data Resources shall not be responsible for any customer's decision to include or not include in any final report any records determined to be within the relevant minimum search distances.

This report contains information obtained from a variety of public and other sources reasonably available to Environmental Data Resources, Inc. It cannot be concluded from this Report that coverage information for the target and surrounding properties does not exist from other sources. **NO WARRANTY EXPRESSED OR IMPLIED, IS MADE WHATSOEVER IN CONNECTION WITH THIS REPORT. ENVIRONMENTAL DATA RESOURCES, INC. SPECIFICALLY DISCLAIMS THE MAKING OF ANY SUCH WARRANTIES, INCLUDING WITHOUT LIMITATION, MERCHANTABILITY OR FITNESS FOR A PARTICULAR USE OR PURPOSE. ALL RISK IS ASSUMED BY THE USER. IN NO EVENT SHALL ENVIRONMENTAL DATA RESOURCES, INC. BE LIABLE TO ANYONE, WHETHER ARISING OUT OF ERRORS OR OMISSIONS, NEGLIGENCE, ACCIDENT OR ANY OTHER CAUSE, FOR ANY LOSS OR DAMAGE, INCLUDING, WITHOUT LIMITATION, SPECIAL, INCIDENTAL, CONSEQUENTIAL, OR EXEMPLARY DAMAGES. ANY LIABILITY ON THE PART OF ENVIRONMENTAL DATA RESOURCES, INC. IS STRICTLY LIMITED TO A REFUND OF THE AMOUNT PAID FOR THIS REPORT.**

Purchaser accepts this report "AS IS". Any analyses, estimates, ratings, or risk codes provided in this report are provided for illustrative purposes only, and are not intended to provide, nor should they be interpreted as providing any facts regarding, or prediction or forecast of, any environmental risk for any property. Only a Phase I Environmental Site Assessment performed by an environmental professional can produce information regarding the environmental risk for any property. Additionally, the information provided in this Report is not to be construed as legal advice.

Copyright 2020 by Environmental Data Resources, Inc. All rights reserved. Reproduction in any media or format, in whole or in part, of any report or map of Environmental Data Resources, Inc., or its affiliates, is prohibited without prior written permission.

EDR and its logos (including Sanborn and Sanborn Map) are trademarks of Environmental Data Resources, Inc. or its affiliates. All other trademarks used herein are the property of their respective owners.

EXECUTIVE SUMMARY

A search of available environmental records was conducted by EDR. The report was designed to assist parties seeking to meet the search requirements of the ASTM Standard Practice for Assessment of Vapor Encroachment into Structures on Property Involved in Real Estate Transactions (E 2600).

STANDARD ENVIRONMENTAL RECORDS	Default Area of Concern (Miles)*	property	1/10	> 1/10
Federal NPL site list	1.0	0	0	0
Federal Delisted NPL site list	1.0	0	0	0
Federal CERCLIS list	0.5	0	0	0
Federal CERCLIS NFRAP site list	0.5	0	0	0
Federal RCRA CORRACTS facilities list	1.0	0	0	0
Federal RCRA non-CORRACTS TSD facilities list	0.5	0	0	0
Federal RCRA generators list	0.25	0	0	0
Federal institutional controls / engineering controls registries	0.5	0	0	0
Federal ERNS list	0.001	0	0	-
State- and tribal - equivalent NPL	not searched	-	-	-
State- and tribal - equivalent CERCLIS	1.0	0	0	0
State and tribal landfill and/or solid waste disposal site lists	0.5	0	0	1
State and tribal leaking storage tank lists	0.5	0	1	1
State and tribal registered storage tank lists	0.25	0	1	1
State and tribal institutional control / engineering control registries	0.5	0	0	0
State and tribal voluntary cleanup sites	0.5	0	0	0
State and tribal Brownfields sites	0.5	0	0	0

ADDITIONAL ENVIRONMENTAL RECORDS

Local Brownfield lists	0.5	0	0	0
Local Lists of Landfill / Solid Waste Disposal Sites	0.5	0	0	0
Local Lists of Hazardous waste / Contaminated Sites	1.0	0	0	0
Local Lists of Registered Storage Tanks	not searched	-	-	-
Local Land Records	0.001	0	0	-
Records of Emergency Release Reports	0.001	2	0	-
Other Ascertainable Records	1.0	0	1	1

EDR HIGH RISK HISTORICAL RECORDS

EDR Exclusive Records	1.0	0	1	0
Exclusive Recovered Govt. Archives	0.001	0	0	-

EXECUTIVE SUMMARY

EDR RECOVERED GOVERNMENT ARCHIVES

EDR Exclusive Records	1.0	0	1	0
Exclusive Recovered Govt. Archives	0.001	0	0	-

*The Default Area of Concern may be adjusted by the environmental professional using experience and professional judgement. Each category may include several databases, and each database may have a different distance. A list of individual databases is provided at the back of this report.

EXECUTIVE SUMMARY

TARGET PROPERTY INFORMATION

ADDRESS

A PORTION OF PIN. 20873 01022
4410 OGEECHEE ROAD
SAVANNAH, GA 31405

COORDINATES

Latitude (North): 32.048523 - 32° 2' 54.682617"
Longitude (West): 81.17065 - 81° 10' 14.328003"
Elevation: 13 ft. above sea level

TARGET PROPERTY SEARCH RESULTS

The target property was identified in the following records.

Site

ROY TYLER
4410 OGEECHEE ROAD
, GA

ROY TYLER
4410 OGEECHEE ROAD
SAVANNAH, GA 31405

Database(s)

SPILLS

Closure Date:

SPILLS 90

Site Id: GASP-0402-0005140

Status:

EXECUTIVE SUMMARY

SEARCH RESULTS

Unmappable (orphan) sites are not considered in the foregoing analysis.

STANDARD ENVIRONMENTAL RECORDS

<u>Name</u>	<u>Address</u>	<u>Dist/Dir</u>	<u>Map ID</u>	<u>Page</u>
PARKWAY MOBILE ESTATES UST: UST LUST: LUST Financial Assurance: Financial Assurance 1	4504 OGEECHEE ROAD	<1/10 W	▲ B3	12
METALCRAFTS INC FINDS: FINDS UST: UST LUST: LUST Financial Assurance: Financial Assurance 1 AST: AST	4522 OGEECHEE RD	1/10 - 1/3 SW	▲ 5	15
ADRS SERVICES INC. SAVANNAH YARD SWF/LF: SWF/LF	4530 OGEECHEE ROAD, LOT B	1/10 - 1/3 WNW	▲ 6	17

ADDITIONAL ENVIRONMENTAL RECORDS

<u>Name</u>	<u>Address</u>	<u>Dist/Dir</u>	<u>Map ID</u>	<u>Page</u>
ROY TYLER SPILLS: SPILLS	4410 OGEECHEE ROAD	Property	▲ A1	9
ROY TYLER SPILLS 90: SPILLS 90	4410 OGEECHEE ROAD	Property	▲ A2	11
PARKWAY MOBILE ESTATES UST: UST LUST: LUST Financial Assurance: Financial Assurance 1	4504 OGEECHEE ROAD	<1/10 W	▲ B3	12
METALCRAFTS INC FINDS: FINDS UST: UST LUST: LUST Financial Assurance: Financial Assurance 1 AST: AST	4522 OGEECHEE RD	1/10 - 1/3 SW	▲ 5	15

EDR HIGH RISK HISTORICAL RECORDS

<u>Name</u>	<u>Address</u>	<u>Dist/Dir</u>	<u>Map ID</u>	<u>Page</u>
MCCALLAR STANDARD OIL EDR Hist Auto: EDR Hist Auto	4504 OGEECHEE RD	<1/10 W	▲ B4	14

EDR RECOVERED GOVERNMENT ARCHIVES

<u>Name</u>	<u>Address</u>	<u>Dist/Dir</u>	<u>Map ID</u>	<u>Page</u>
-------------	----------------	-----------------	---------------	-------------

EXECUTIVE SUMMARY

Name

Address

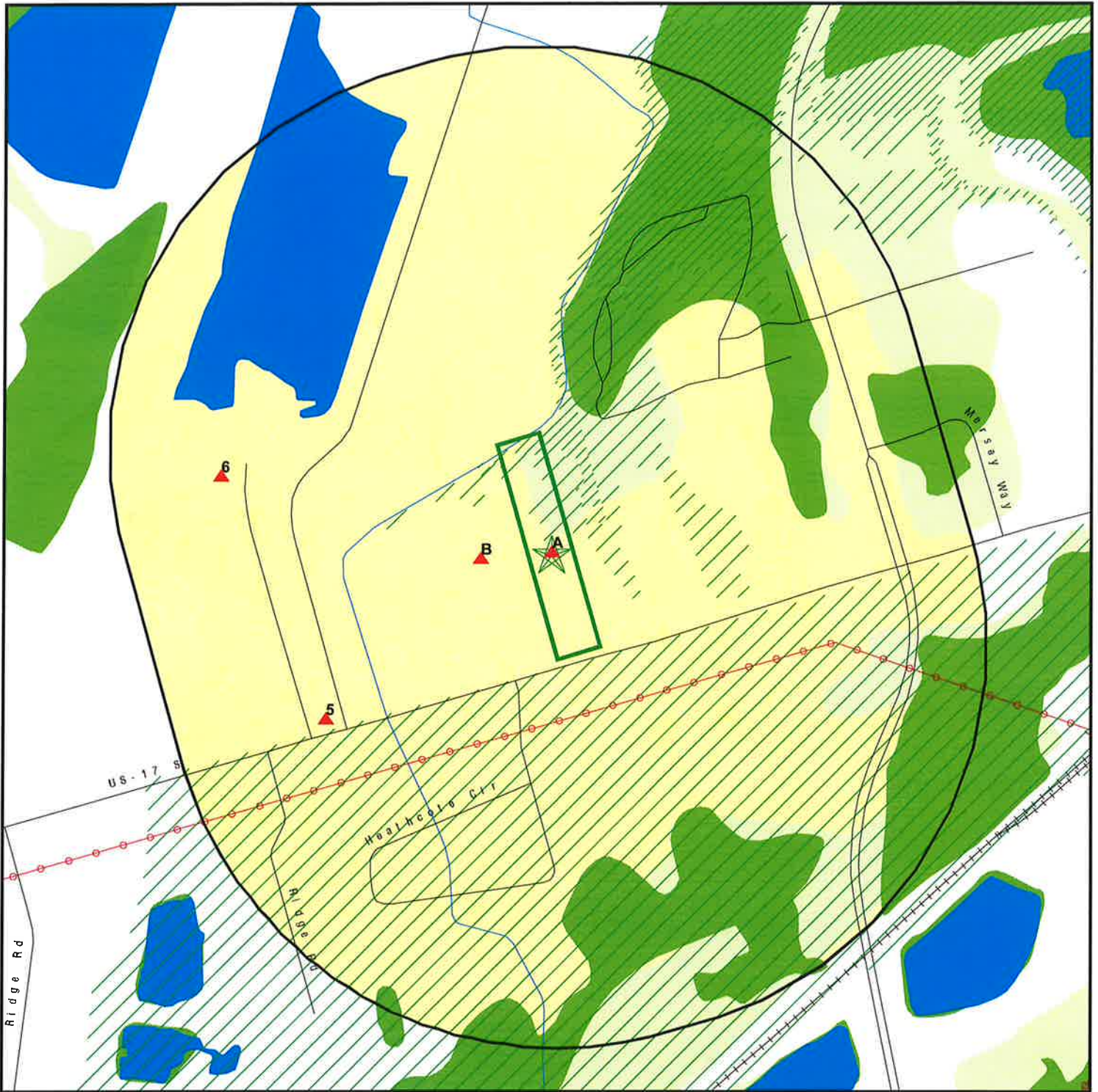
Dist/Dir







Map ID







Page

Not Reported

PRIMARY MAP - 6261831.2S



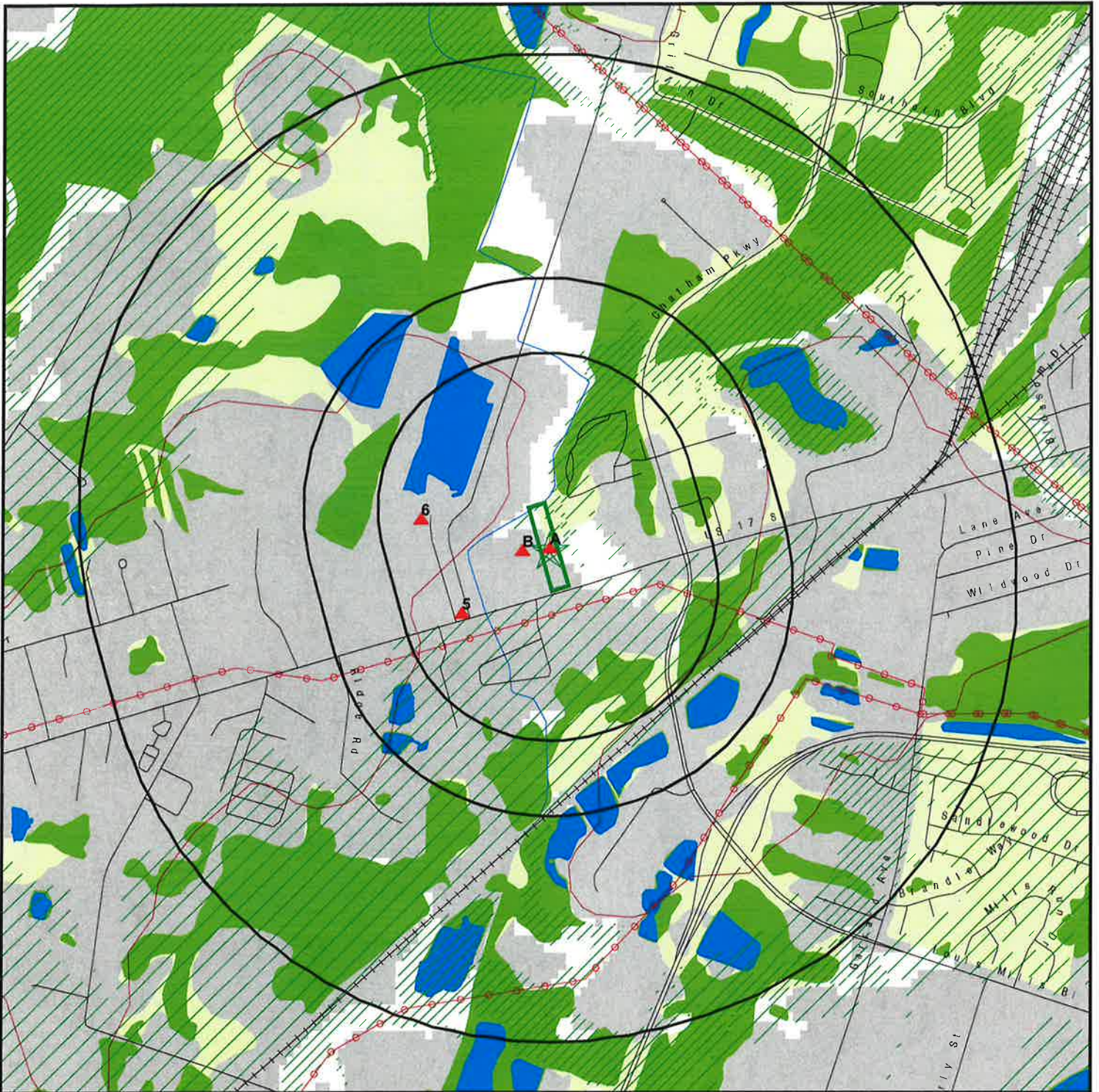
-  Target Property
-  Sites at elevations higher than or equal to the target property
-  Sites at elevations lower than the target property
-  Manufactured Gas Plants
-  National Priority List Sites
-  Dept. Defense Sites







-  Indian Reservations BIA
-  Power transmission lines
-  Special Flood Hazard Area (1%)
-  0.2% Annual Chance Flood Hazard
-  National Wetland Inventory
-  State Wetlands








This report includes Interactive Map Layers to display and/or hide map information. The legend includes only those icons for the default map view.

<p>SITE NAME: A Portion of Pin. 20873 01022 ADDRESS: 4410 Ogeechee Road Savannah GA 31405 LAT/LONG: 32.048523 / 81.17065</p>	<p>CLIENT: Whitaker Laboratory CONTACT: Lisa Martin INQUIRY #: 6261831.2s DATE: November 10, 2020 3:50 pm</p>
--	--

SECONDARY MAP - 6261831.2S



-  Target Property
-  Sites at elevations higher than or equal to the target property
-  Sites at elevations lower than the target property
-  Manufactured Gas Plants
-  National Priority List Sites
-  Dept. Defense Sites

-  Indian Reservations BIA
-  Power transmission lines
-  Special Flood Hazard Area (1%)
-  0.2% Annual Chance Flood Hazard
-  National Wetland Inventory
-  State Wetlands
-  Upgradient Area



This report includes Interactive Map Layers to display and/or hide map information. The legend includes only those icons for the default map view.

<p>SITE NAME: A Portion of Pin. 20873 01022 ADDRESS: 4410 Ogeechee Road Savannah GA 31405 LAT/LONG: 32.048523 / 81.17065</p>	<p>CLIENT: Whitaker Laboratory CONTACT: Lisa Martin INQUIRY #: 6261831.2s DATE: November 10, 2020 3:48 pm</p>
--	--

MAP FINDINGS

LEGEND

FACILITY NAME FACILITY ADDRESS, CITY, ST, ZIP		EDR SITE ID NUMBER
◆ MAP ID#	Direction Distance Range (Distance feet / miles) Relative Elevation Feet Above Sea Level	ASTM 2600 Record Sources found in this report. Each database searched has been assigned to one or more categories. For detailed information about categorization, see the section of the report Records Searched and Currency.
Worksheet:		
Comments: Comments may be added on the online Vapor Encroachment Worksheet.		

DATABASE ACRONYM: Applicable categories (A hoverbox with database description).

ROY TYLER 4410 OGEECHEE ROAD, , GA,		S101532056
▲ A1	Target Property 13 ft. Above Sea Level	Records of Emergency Release Reports

Worksheet:

SPILLS: Records of Emergency Release Reports

Name:	ROY TYLER
Address:	4410 OGEECHEE ROAD
City,State,Zip:	GA
CTS Number:	Not Reported
Spill Number:	03
UN Number:	Not Reported
UN Number2:	Not Reported
Report Number:	Not Reported
Report Date:	Not Reported
Report Time:	Not Reported
Spill Date:	11/16/93
Spill Time:	Not Reported
Incident Type:	Not Reported
Material Involved:	OIL
Quantity:	Not Reported
Phase:	Not Reported
Radioactive:	Not Reported
Material 2:	Not Reported
Quantity 2:	Not Reported
Phase 2:	Not Reported
Radioactive 2:	Not Reported
Waterway Impctd:	NONE
Evacuation:	Not Reported
Caller:	Not Reported

MAP FINDINGS

ROY TYLER, 4410 OGEECHEE ROAD, , GA (Continued)

Organization:	Not Reported
Org Phone:	Not Reported
Primary Concern:	Not Reported
Associate Name:	Not Reported
Investigation Date:	Not Reported
Resolved:	Not Reported
Closure Date:	Not Reported
Ten Days Follow Up:	Not Reported
Transferred Record:	Not Reported
Fire:	Not Reported
Police:	Not Reported
Sheriff:	Not Reported
GSP:	Not Reported
Medical:	Not Reported
EPA:	Not Reported
USCG:	Not Reported
EMA:	Not Reported
DRN:	Not Reported
DOT:	Not Reported
Responsible Prty:	Not Reported
RP Contact:	Not Reported
RP Address:	Not Reported
RP Phone:	Not Reported
RP City:	Not Reported
Action Code:	Not Reported
Action:	NONE
Investigator:	Not Reported
EOC Operator:	Not Reported
Time EOC Notifd:	Not Reported
Time Dispatched:	Not Reported
Complaint Code:	Not Reported
Complaint ID:	Not Reported
Complaint Referred:	Not Reported
Report Sum:	Not Reported
At:	Not Reported
DDO:	Not Reported
Date Recieved:	Not Reported
Comments:	Not Reported
Comments 1:	Not Reported
Referred:	Law Enforcement
Comments 2:	Not Reported
Substance:	Not Reported
Comments 3:	Not Reported
Location:	Not Reported
Comments 4:	Not Reported
Source:	Not Reported
Comments 5:	Not Reported
Details:	Not Reported
Additional Info:	Not Reported
Comments 6:	Not Reported

MAP FINDINGS

ROY TYLER, 4410 OGEECHEE ROAD, , GA (Continued)

Comments 7: Not Reported
 Incident: Not Reported
 Primary Concern 1 Description: Not Reported
 Primary Concern 2: Not Reported
 Primary Concern 2 Description: Not Reported
 Source Address 1: Not Reported
 Source Address 2: Not Reported
 Source City: Not Reported
 Source State: Not Reported
 Source Zip: Not Reported
 Direction: Not Reported
 Caller Address 1: Not Reported
 Caller Address 2: Not Reported
 Caller City: Not Reported
 Caller State: Not Reported
 Caller Zip: Not Reported
 Comp City: Not Reported
 Branch: Not Reported
 BDesc: Not Reported
 Program: Not Reported
 Prog Desc: Not Reported
 Accept Date: Not Reported
 Assign Date: Not Reported
 FUJ Need: Not Reported
 Refer 2: Not Reported
 Contact: Not Reported
 Active: Not Reported
 Facility ID: Not Reported
 Approved Date: Not Reported
 Facility Status: Not Reported

ROY TYLER 4410 OGEECHEE ROAD, SAVANNAH, GA, 31405		S112371910
▲ A2	Target Property	Records of Emergency Release Reports
	13 ft. Above Sea Level	

Worksheet:

Spills: Records of Emergency Release Reports

Status: Not Reported
 Contact Name: Not Reported
 Contact Phone: Not Reported
 Site ID: GASP-0402-0005140
 Secondary ID: 03
 Cross Street: Not Reported
 County: CHATHAM
 Longitude: -81170764
 Latitude: 32048659

MAP FINDINGS

ROY TYLER, 4410 OGEECHEE ROAD, SAVANNAH, GA 31405 (Continued)

Elevation: 14
 Site Information: Not Reported
 Date: 11/16/1993
 Material: OIL
 Waterway Impacted: NONE
 Action: NONE
 Referred To: LAW ENFORCEMENT
 Nature Of Incident: Not Reported

PARKWAY MOBILE ESTATES 4504 OGEECHEE ROAD, SAVANNAH, GA,		U004117380
▲ B3	W <1/10 (212 ft. / 0.04 mi.) 4 ft. Higher Elevation 17 ft. Above Sea Level	State and tribal leaking storage tank lists State and tribal registered storage tank lists Other Ascertainable Records

Worksheet:

LUST: State and tribal leaking storage tank lists

Name: PARKWAY MOBILE ESTATES
 Address: 4504 OGEECHEE ROAD
 City,State,Zip: SAVANNAH, GA 31405
 Facility ID: 10001430
 Leak ID: 1
 Description: Confirmed Release
 Cleanup Status: NFA - No Further Action
 Date Received: 11/06/2007
 Project Officer: Ron Wallace
 Project Name: UST - 1 - PARKWAY MOBILE ESTATES
 Site Code Description: Owner/Operator funded site
 No Further Action Date: 08/07/2008

Facility: State and tribal registered storage tank lists

Name: PARKWAY MOBILE ESTATES
 Address: 4504 OGEECHEE ROAD
 City,State,Zip: SAVANNAH, GA
 Facility Id: 10001430
 Facility Status: Inactive
 Facility Type: Gas Station
 District: Not Reported
 Owner Name: PARKWAY MOBILE ESTATES
 Contact ID: Not Reported
 Owner Address: P O BOX 13004
 Owner City: SAVANNAH
 Owner State: GA
 Owner Zip: 31416
 Owner Telephone: 912 3543420

Tank:

MAP FINDINGS

PARKWAY MOBILE ESTATES, 4504 OGEECHEE ROAD, SAVANNAH, GA (Continued)

Tank ID: 1
 Tank Status: Closed in Ground
 Tank Material: Bare Steel
 Pipe Type: Not Reported
 Tank Overfill Type: Not Reported
 Install Date: Not Reported
 Facility ID: 10001430
 Status Date: Not Reported
 Product: Gas (Historical Use)
 Pipe Material: Not Reported
 Overfill Protection: False
 Overfill Installed: Not Reported
 Tank Exempt From Spill: False
 Date Spill Device Installed: Not Reported
 Tank Capacity: 1500

Tank ID: 2
 Tank Status: Closed in Ground
 Tank Material: Bare Steel
 Pipe Type: Not Reported
 Tank Overfill Type: Not Reported
 Install Date: Not Reported
 Facility ID: 10001430
 Status Date: Not Reported
 Product: Gas (Historical Use)
 Pipe Material: Not Reported
 Overfill Protection: False
 Overfill Installed: Not Reported
 Tank Exempt From Spill: False
 Date Spill Device Installed: Not Reported
 Tank Capacity: 1500

Tank ID: 3
 Tank Status: Closed in Ground
 Tank Material: Bare Steel
 Pipe Type: Not Reported
 Tank Overfill Type: Not Reported
 Install Date: Not Reported
 Facility ID: 10001430
 Status Date: Not Reported
 Product: Gas (Historical Use)
 Pipe Material: Not Reported
 Overfill Protection: False
 Overfill Installed: Not Reported
 Tank Exempt From Spill: False
 Date Spill Device Installed: Not Reported
 Tank Capacity: 1500

Tank ID: 4
 Tank Status: Closed in Ground
 Tank Material: Bare Steel

MAP FINDINGS

PARKWAY MOBILE ESTATES, 4504 OGEECHEE ROAD, SAVANNAH, GA (Continued)

Pipe Type: Not Reported
 Tank Overfill Type: Not Reported
 Install Date: Not Reported
 Facility ID: 10001430
 Status Date: Not Reported
 Product: Gas (Historical Use)
 Pipe Material: Not Reported
 Overfill Protection: False
 Overfill Installed: Not Reported
 Tank Exempt From Spill: False
 Date Spill Device Installed: Not Reported
 Tank Capacity: 1500

 Tank ID: 5
 Tank Status: Closed in Ground
 Tank Material: Bare Steel
 Pipe Type: Not Reported
 Tank Overfill Type: Not Reported
 Install Date: Not Reported
 Facility ID: 10001430
 Status Date: Not Reported
 Product: Gas (Historical Use)
 Pipe Material: Not Reported
 Overfill Protection: False
 Overfill Installed: Not Reported
 Tank Exempt From Spill: False
 Date Spill Device Installed: Not Reported
 Tank Capacity: 1500

GA Financial Assurance 1: Other Ascertainable Records

Name: PARKWAY MOBILE ESTATES
 Address: 4504 OGEECHEE ROAD
 City,State,Zip: SAVANNAH, GA 31405
 Region: 1
 Facility ID: 10001430
 Financial Responsibility: Self Insured
 Location Start Date: 11/05/2007
 Location End Date: 03/10/2009
 Location Status: Close
 Location Type: Gas Station
 Facility Status: INACTIVE

MCCALLAR STANDARD OIL 4504 OGEECHEE RD, SAVANNAH, GA, 31405			1014195835
▲ B4	W <1/10	(212 ft. / 0.04 mi.)	EDR Exclusive Records
	4 ft. Higher Elevation	17 ft. Above Sea Level	

MAP FINDINGS

Worksheet:

EDR Hist Auto: EDR Exclusive Records

Year:	Name: / Type:
1969:	MACS STANDARD SERVICE STATION / Gasoline Service Stations
1970:	MACS STANDARD SERVICE STATION / Gasoline Service Stations
1971:	MACS STANDARD SERVICE STATION / Gasoline Service Stations
1972:	MACS STANDARD SERVICE STATION / Gasoline Service Stations
1973:	MACS STANDARD SERVICE STATION / Gasoline Service Stations
1974:	MACS STANDARD SERVICE STATION / Gasoline Service Stations
1975:	MACS STANDARD STATION / GASOLINE STATIONS
1975:	MCCALLAR STANDARD OIL / Gasoline Service Stations
1975:	MACS STANDARD SERVICE STATION / Gasoline Service Stations
1976:	MCCALLAR STANDARD OIL / Gasoline Service Stations
1976:	MACS STANDARD SERVICE STATION / Gasoline Service Stations
1977:	MCCALLAR STANDARD OIL / Gasoline Service Stations
1978:	MCCALLAR STANDARD OIL / Gasoline Service Stations
1979:	MCCALLAR STANDARD OIL / Gasoline Service Stations
1980:	MCCALLAR STANDARD OIL / Gasoline Service Stations
1982:	CHARLIES ONE STOP BAIT SHOP / Gasoline Service Stations
1982:	MCCALLAR STANDARD OIL / Gasoline Service Stations
1983:	CHARLIES ONE STOP BAIT SHOP / Gasoline Service Stations
1983:	MCCALLAR STANDARD OIL / Gasoline Service Stations
1985:	CHARLIES ONE STOP BAIT SHOP / Gasoline Service Stations
1985:	MCCALLAR STANDARD OIL / Gasoline Service Stations
1986:	CHARLIES ONE STOP BAIT SHOP / Gasoline Service Stations
1986:	MCCALLAR STANDARD OIL / Gasoline Service Stations
1987:	MCCALLAR STANDARD OIL / Gasoline Service Stations
1987:	ALLIS ONE STOP BAIT & TACKLE / Gasoline Service Stations
1988:	MCCALLAR STANDARD OIL / Gasoline Service Stations
1988:	ALLIS ONE STOP BAIT & TACKLE / Gasoline Service Stations
1989:	MCCALLAR STANDARD OIL / Gasoline Service Stations
1989:	ALLIS ONE STOP BAIT & TACKLE / Gasoline Service Stations, NEC
1990:	MCCALLAR STANDARD OIL / Gasoline Service Stations
1990:	ALLIS ONE STOP BAIT & TACKLE / Gasoline Service Stations, NEC
1991:	MCCALLAR STANDARD OIL / Gasoline Service Stations
1991:	ALLIS ONE STOP BAIT & TACKLE / Gasoline Service Stations, NEC
1992:	ALLIS ONE STOP BAIT & TACKLE / Gasoline Service Stations, NEC
1993:	ALLIS ONE STOP BAIT & TACKLE / Gasoline Service Stations, NEC
1994:	ALLIS ONE STOP BAIT & TACKLE / Gasoline Service Stations, NEC
1995:	ALLIS ONE STOP BAIT & TACKLE / Gasoline Service Stations, NEC

METALCRAFTS INC 4522 OGEECHEE RD, SAVANNAH, GA, 31405		1006776922
▲ 5	SW 1/10 - 1/3 (1083 ft. / 0.205 mi.) 6 ft. Higher Elevation 19 ft. Above Sea Level	State and tribal leaking storage tank lists State and tribal registered storage tank lists Other Ascertainable Records

Worksheet:

MAP FINDINGS

METALCRAFTS INC, 4522 OGEECHEE RD, SAVANNAH, GA 31405 (Continued)

LUST: State and tribal leaking storage tank lists

Name: METALCRAFTS INC
 Address: 4522 OGEECHEE RD
 City,State,Zip: SAVANNAH, GA 31405
 Facility ID: 09025247
 Leak ID: Not Reported
 Description: Not Reported
 Cleanup Status: NFA - Clean Closure
 Date Received: Not Reported
 Project Officer: William Logan
 Project Name: 9025247 CLOSURE
 Site Code Description: Potential GUST trust fund reimbursement site
 No Further Action Date: 09/27/2018

Facility: State and tribal registered storage tank lists

Name: METALCRAFTS INC
 Address: 4522 OGEECHEE RD
 City,State,Zip: SAVANNAH, GA
 Facility Id: 9025247
 Facility Status: Active
 Facility Type: Industrial
 District: Not Reported
 Owner Name: Not Reported
 Contact ID: Not Reported
 Owner Address: Not Reported
 Owner City: Not Reported
 Owner State: GA
 Owner Zip: Not Reported
 Owner Telephone: Not Reported

Tank:

Tank ID: 1
 Tank Status: Removed from Ground
 Tank Material: Composite
 Pipe Type: Suction (American)
 Tank Overfill Type: Not Reported
 Install Date: 08/18/1995
 Facility ID: 9025247
 Status Date: Not Reported
 Product: Gas (Historical Use)
 Pipe Material: Fiberglass Reinforced Plastic
 Overfill Protection: False
 Overfill Installed: 08/18/1995
 Tank Exempt From Spill: False
 Date Spill Device Installed: 08/18/1995
 Tank Capacity: 4000

AST: State and tribal registered storage tank lists

MAP FINDINGS

METALCRAFTS INC, 4522 OGEECHEE RD, SAVANNAH, GA 31405 (Continued)

Name: METALCRAFT
 Address: 4522 OGEECHEE ROAD
 City,State,Zip: SAVANNAH, GA 31405
 Owner Name: Metalcraft
 Owner Address: 4522 Ogeechee Road
 Owner City/State/Zip: Savannah GA 31405
 Number Of Tanks: 1
 Tank Capacity: 2000
 File No: Not Reported

FINDS: Other Ascertainable Records

Registry ID: 110013462252
 Click Here: http://ofmpub.epa.gov/enviro/fii_query_detail.disp_program_facility?p_registry_id=110013462252

Environmental Interest/Information System:

GEIMS (Geographic Environmental Information Management System) provides the EPA and Public a single point of access to core data for all facilities and sites regulated or monitored by the EPA and a single system for the reporting of all environmental data.

The Click here to access additional FINDS: detail in the EDR Site Report. database contains <http://www.edrnet.com/srf2/FinalSiteReport.aspx?ID=40j4YT0QejjH2pYYn6T.I9aEQWVeVp7stjOIH5b2OmpNRYjF3wJn4A62i8wp.tvltn7V3aekEsx2CsWZnV.q4DVV6bpKx48L0FsjaB2bVYIbTcP8BMQW3eIL32zjPFHnp3.kp5hYqH38Nnv56Nh2Qw.VqIn948JaT6EM.2RMWplVmy4d506xjV73RTYc.TIz2zNQ27e8b8KSjuGHC04qnpv5YIN84onJk6wx3cc.SblcEAAcabrEZ45xkWkRVhI3TuVPOp9m1N8soJtW642iOIL17Hu6a5cUbx.4qx0vRjI63Y8Y7FTSp2YJQCMe8C3Z4jNgHgr2lNp0CYyb2fznKc6cs8fr.n8lam9UpaTeEH89rxWCCVLI8p0VTVPrrnBZR5rthe46MOT9I4L4zz549biJ2> additional records for this site. Please contact your EDR Account Executive for more information.

GA Financial Assurance 1: Other Ascertainable Records

Name: METALCRAFTS INC
 Address: 4522 OGEECHEE RD
 City,State,Zip: SAVANNAH, GA 31405
 Region: 1
 Facility ID: 9025247
 Financial Responsibility: G.U.S.T. Trust Fund
 Location Start Date: 09/22/1995
 Location End Date: 04/30/2015
 Location Status: Close
 Location Type: Industrial
 Facility Status: ACTIVE

ADRS SERVICES INC. SAVANNAH YARD 4530 OGEECHEE ROAD, LOT B, SAVANNAH, GA, 31405		S123437653
▲ 6	WNW 1/10 - 1/3 (1260 ft. / 0.239 mi.)	State and tribal landfill and/or solid waste disposal site lists
	20 ft. Higher Elevation 33 ft. Above Sea Level	

Worksheet:

SWF/LF: State and tribal landfill and/or solid waste disposal site lists

Facility Type Description: SETUP A 10,000 SQ. FT. BUILDNG TO MEET REGULATONS FOR THE DUMPING OF C&D FROM OUR ROLL OFF COMPANY AND OTHER CONTRACTORS TO BE LOADED INTO TRANSFER TR
 Facility Mgr Name: Not Reported
 Facility Mgr Addr: Not Reported

MAP FINDINGS

ADRS SERVICES INC. SAVANNAH YARD, 4530 OGEECHEE ROAD, LOT B, SAVANNAH, GA 31405 (Continued)

Facility Mgr City/State/Zip:	Not Reported
Facility Mgr Telephone:	Not Reported
Incoming Waste Stream Type:	Not Reported
Permit Number:	PBR-025-58COL-TS
Operating Status:	Not Reported
Dominion:	Not Reported
Type:	Not Reported
Owner Name:	Not Reported
Owner Address:	Not Reported
Owner City:	Not Reported
Owner State:	Not Reported
Owner Zip:	Not Reported
Owner Phone:	Not Reported
Mailing Address:	Not Reported
Mailing City:	Not Reported
Mailing State:	Not Reported
Mailing Zip:	Not Reported
EDR Link ID:	PBR-025-58COL-TS
Waste Description:	Not Reported
Facility Manager Title:	Not Reported
Comments:	Not Reported
Public:	Not Reported
Liner:	Not Reported
Hours:	Not Reported
Asbestos Type:	Not Reported

GOVERNMENT RECORDS SEARCHED / DATA CURRENCY TRACKING

St	Acronym	Full Name	Government Agency	Gov Date	Avl Date	Active Date
ENVIRONMENTAL RECORDS						
<i>Federal NPL site list</i>						
US	NPL	National Priority List	EPA	07/29/2020	08/03/2020	08/25/2020
US	Proposed NPL	Proposed National Priority List Sites	EPA	07/29/2020	08/03/2020	08/25/2020
US	NPL LIENS	Federal Superfund Liens	EPA	10/15/1991	02/02/1994	03/30/1994
<i>Federal CERCLIS list</i>						
US	SEMS	Superfund Enterprise Management System	EPA	07/29/2020	08/03/2020	08/25/2020
<i>Federal RCRA CORRACTS facilities list</i>						
US	CORRACTS	Corrective Action Report	EPA	06/15/2020	06/22/2020	09/17/2020
<i>Federal RCRA TSD facilities list</i>						
US	RCRA-TSDF	RCRA - Treatment, Storage and Disposal	Environmental Protection Agency	06/15/2020	06/22/2020	09/18/2020
<i>Federal RCRA generators list</i>						
US	RCRA-LQG	RCRA - Large Quantity Generators	Environmental Protection Agency	06/15/2020	06/22/2020	09/18/2020
US	RCRA-SQG	RCRA - Small Quantity Generators	Environmental Protection Agency	06/15/2020	06/22/2020	09/18/2020
US	RCRA-VSQG	RCRA - Very Small Quantity Generators (Formerly Conditionall	Environmental Protection Agency	06/15/2020	06/22/2020	09/18/2020
<i>Federal institutional controls / engineering controls registries</i>						
US	LUCIS	Land Use Control Information System	Department of the Navy	05/15/2020	05/19/2020	06/18/2020
US	US ENG CONTROLS	Engineering Controls Sites List	Environmental Protection Agency	02/13/2020	02/20/2020	05/15/2020
US	US INST CONTROLS	Institutional Controls Sites List	Environmental Protection Agency	02/13/2020	02/20/2020	05/15/2020
<i>Federal ERNS list</i>						
US	ERNS	Emergency Response Notification System	National Response Center, United States Coast	06/15/2020	06/22/2020	09/17/2020
<i>State and tribal - equivalent CERCLIS</i>						
GA	SHWS	Hazardous Site Inventory	Department of Environmental Protection	07/01/2020	07/08/2020	09/24/2020
GA	NON HSI	Non-Hazardous Site Inventory	Rindt-McDuff Associates, Inc.	06/30/2020	08/10/2020	09/08/2020
<i>State and tribal landfill / solid waste disposal</i>						
GA	SWF/LF	Solid Waste Disposal Facilities	Department of Natural Resources	10/11/2018	01/10/2019	04/10/2019
<i>State and tribal leaking storage tank lists</i>						
GA	LUST	List of Leaking Underground Storage Tanks	Environmental Protection Division	04/20/2020	06/09/2020	08/20/2020
US	INDIAN LUST R10	Leaking Underground Storage Tanks on Indian Land	EPA Region 10	04/14/2020	05/20/2020	08/12/2020
US	INDIAN LUST R1	Leaking Underground Storage Tanks on Indian Land	EPA Region 1	04/29/2020	05/20/2020	08/12/2020
US	INDIAN LUST R5	Leaking Underground Storage Tanks on Indian Land	EPA, Region 5	04/14/2020	05/20/2020	08/12/2020
US	INDIAN LUST R4	Leaking Underground Storage Tanks on Indian Land	EPA Region 4	04/14/2020	05/26/2020	08/12/2020
US	INDIAN LUST R9	Leaking Underground Storage Tanks on Indian Land	Environmental Protection Agency	04/08/2020	05/20/2020	08/12/2020
US	INDIAN LUST R8	Leaking Underground Storage Tanks on Indian Land	EPA Region 8	04/14/2020	05/20/2020	08/12/2020
US	INDIAN LUST R7	Leaking Underground Storage Tanks on Indian Land	EPA Region 7	04/15/2020	05/20/2020	08/12/2020
US	INDIAN LUST R6	Leaking Underground Storage Tanks on Indian Land	EPA Region 6	04/08/2020	05/20/2020	08/12/2020

GOVERNMENT RECORDS SEARCHED / DATA CURRENCY TRACKING

St	Acronym	Full Name	Government Agency	Gov Date	Arvl Date	Active Date
State and tribal registered storage tank lists						
GA	UST	Underground Storage Tank Database	Environmental Protection Division	10/02/2019	12/10/2019	02/18/2020
GA	AST	Above Ground Storage Tanks	Office of Insurance & Safety Fire Commissione	05/13/2020	05/14/2020	08/06/2020
US	INDIAN UST R4	Underground Storage Tanks on Indian Land	EPA Region 4	04/14/2020	05/26/2020	08/12/2020
US	INDIAN UST R5	Underground Storage Tanks on Indian Land	EPA Region 5	04/14/2020	05/20/2020	08/12/2020
US	INDIAN UST R9	Underground Storage Tanks on Indian Land	EPA Region 9	04/08/2020	05/20/2020	08/12/2020
US	INDIAN UST R1	Underground Storage Tanks on Indian Land	EPA, Region 1	04/29/2020	05/20/2020	08/12/2020
US	INDIAN UST R6	Underground Storage Tanks on Indian Land	EPA Region 6	04/08/2020	05/20/2020	08/12/2020
US	INDIAN UST R10	Underground Storage Tanks on Indian Land	EPA Region 10	04/14/2020	05/20/2020	08/12/2020
US	INDIAN UST R8	Underground Storage Tanks on Indian Land	EPA Region 8	04/14/2020	05/20/2020	08/13/2020
US	INDIAN UST R7	Underground Storage Tanks on Indian Land	EPA Region 7	04/03/2020	05/20/2020	08/12/2020
US	FEMA UST	Underground Storage Tank Listing	FEMA	02/01/2020	03/19/2020	06/09/2020
State and tribal institutional control / engineering control registries						
GA	AUL	Uniform Environmental Covenants	Department of Natural Resources	08/03/2020	08/03/2020	10/20/2020
GA	INST CONTROL	Public Record List	Department of Natural Resources	08/03/2020	08/03/2020	10/19/2020
State and tribal voluntary cleanup sites						
US	INDIAN VCP R7	Voluntary Cleanup Priority Listing	EPA, Region 7	03/20/2008	04/22/2008	05/19/2008
US	INDIAN VCP R1	Voluntary Cleanup Priority Listing	EPA, Region 1	07/27/2015	09/29/2015	02/18/2016
GA	VCP	Voluntary Cleanup Program site	DNR	06/26/2019	08/27/2019	10/28/2019
State and tribal Brownfields sites						
GA	BROWNFIELDS	Brownfields Public Record List	Department of Natural Resources	08/03/2020	08/03/2020	10/19/2020
Other Records						
US	CONSENT	Superfund (CERCLA) Consent Decrees	Department of Justice, Consent Decree Library	06/30/2020	07/15/2020	07/21/2020
US	ROD	Records Of Decision	EPA	07/29/2020	08/03/2020	08/25/2020
US	LIENS 2	CERCLA Lien Information	Environmental Protection Agency	07/29/2020	08/03/2020	08/25/2020
GA	DEL SHWS	Delisted Hazardous Site Inventory Listing	Department of Natural Resources	07/01/2020	07/08/2020	09/24/2020
US	DEBRIS REGION 9	Torres Martinez Reservation Illegal Dump Site Locations	EPA, Region 9	01/12/2009	05/07/2009	09/21/2009
GA	SWRCY	Recycling Center Listing	Department of Community Affairs	06/22/2020	06/23/2020	09/04/2020
GA	HIST LF	Historical Landfills	Department of Natural Resources	01/15/2003	01/20/2004	02/06/2004
US	LEAD SMELTER 1	Lead Smelter Sites	Department of Natural Resources	07/29/2020	08/03/2020	08/25/2020
US	LEAD SMELTER 2	Lead Smelter Sites	Environmental Protection Agency	04/05/2001	10/27/2010	12/02/2010
US	2020 COR ACTION	2020 Corrective Action Program List	American Journal of Public Health	09/30/2017	05/08/2018	07/20/2018
US	COAL ASH DOE	Steam-Electric Plant Operation Data	Department of Energy	12/31/2018	12/04/2019	01/15/2020
US	PCB TRANSFORMER	PCB Transformer Registration Database	Environmental Protection Agency	09/13/2019	11/06/2019	02/10/2020
US	HIST CDL	National Clandestine Laboratory Register	Drug Enforcement Administration	03/18/2020	03/19/2020	06/09/2020
US	FUSRAP	Formerly Utilized Sites Remedial Action Program	Department of Energy	08/08/2017	09/11/2018	09/14/2018
US	EPA WATCH LIST	EPA WATCH LIST	Environmental Protection Agency	08/30/2013	03/21/2014	06/17/2014
US	US FIN ASSUR	Financial Assurance Information	Environmental Protection Agency	06/15/2020	06/22/2020	09/10/2020
US	US AIRS MINOR	Air Facility System Data	EPA	10/12/2016	10/26/2016	02/03/2017
US	US AIRS (AFS)	Aerometric Information Retrieval System Facility Subsystem (EPA	10/12/2016	10/26/2016	02/03/2017
US	SCRD DRYCLEANERS	State Coalition for Remediation of Drycleaners Listing	Environmental Protection Agency	01/01/2017	02/03/2017	04/07/2017
US	COAL ASH EPA	Coal Combustion Residues Surface Impoundments List	Environmental Protection Agency	01/12/2017	03/05/2019	11/11/2019

GOVERNMENT RECORDS SEARCHED / DATA CURRENCY TRACKING

St	Acronym	Full Name	Government Agency	Gov Date	Arvl Date	Active Date
US	Delisted NPL	National Priority List Deletions	EPA	07/29/2020	08/03/2020	08/25/2020
US	SEMS-ARCHIVE	Superfund Enterprise Management System Archive	EPA	07/29/2020	08/03/2020	08/25/2020
US	RCRA NonGen / NLR	RCRA - Non Generators / No Longer Regulated	Environmental Protection Agency	06/15/2020	06/22/2020	09/18/2020
US	HMIRS	Hazardous Materials Information Reporting System	U.S. Department of Transportation	06/22/2020	06/23/2020	09/17/2020
US	DOT OPS	Incident and Accident Data	Department of Transportation, Office of Pipeli	01/02/2020	01/28/2020	04/17/2020
US	US CDL	Clandestine Drug Labs	Drug Enforcement Administration	03/18/2020	03/19/2020	06/09/2020
US	US BROWNFIELDS	A Listing of Brownfields Sites	Environmental Protection Agency	06/01/2020	06/02/2020	06/09/2020
US	DOD	Department of Defense Sites	USGS	12/31/2005	11/10/2006	01/11/2007
US	FEDLAND	Federal and Indian Lands	U.S. Geological Survey	04/02/2018	04/11/2018	11/06/2019
US	FUDS	Formerly Used Defense Sites	U.S. Army Corps of Engineers	08/05/2020	08/13/2020	10/21/2020
US	UMTRA	Uranium Mill Tailings Sites	Department of Energy	08/30/2019	11/15/2019	01/28/2020
US	ODI	Open Dump Inventory	Environmental Protection Agency	06/30/1985	08/09/2004	09/17/2004
US	US MINES	Mines Master Index File	Department of Labor, Mine Safety and Health A	05/01/2020	05/21/2020	08/13/2020
US	MINES VIOLATIONS	MSHA Violation Assessment Data	DOL, Mine Safety & Health Admi	05/28/2020	05/28/2020	08/13/2020
US	US MINES 2	Ferrous and Nonferrous Metal Mines Database Listing	USGS	05/06/2020	05/27/2020	08/13/2020
US	US MINES 3	Active Mines & Mineral Plants Database Listing	USGS	04/14/2011	06/08/2011	09/13/2011
US	PRP	Potentially Responsible Parties	EPA	04/27/2020	05/06/2020	06/09/2020
US	TRIS	Toxic Chemical Release Inventory System	EPA	12/31/2018	08/14/2020	11/04/2020
US	TSCA	Toxic Substances Control Act	EPA	12/31/2016	06/17/2020	09/10/2020
US	FTTS	FIFRA / TSCA Tracking System - FIFRA (Federal Insecticide, Fu	EPA/Office of Prevention, Pesticides and Toxi	04/09/2009	04/16/2009	05/11/2009
US	FTTS INSP	FIFRA / TSCA Tracking System - FIFRA (Federal Insecticide, Fu	EPA	04/09/2009	04/16/2009	05/11/2009
US	HIST FTTS	FIFRA/TSCA Tracking System Administrative Case Listing	Environmental Protection Agency	10/19/2006	03/01/2007	04/10/2007
US	HIST FTTS INSP	FIFRA/TSCA Tracking System Inspection & Enforcement Case Lis	Environmental Protection Agency	10/19/2006	03/01/2007	04/10/2007
US	SSTS	Section 7 Tracking Systems	EPA	07/20/2020	07/21/2020	10/08/2020
US	ICIS	Integrated Compliance Information System	Environmental Protection Agency	11/18/2016	11/23/2016	02/10/2017
US	PADS	PCB Activity Database System	EPA	10/09/2019	10/11/2019	12/20/2019
US	MLTS	Material Licensing Tracking System	Nuclear Regulatory Commission	08/05/2020	08/10/2020	10/08/2020
US	RADINFO	Radiation Information Database	Environmental Protection Agency	07/01/2019	07/01/2019	09/23/2019
US	FINDS	Facility Index System/Facility Registry System	EPA	02/03/2020	03/03/2020	05/28/2020
US	RAATS	RCRA Administrative Action Tracking System	EPA	04/17/1995	07/03/1995	08/07/1995
US	RMP	Risk Management Plans	Environmental Protection Agency	07/24/2020	08/03/2020	10/21/2020
US	BRS	Biennial Reporting System	EPA/NTIS	12/31/2015	02/22/2017	09/28/2017
US	PWS	Public Water Systems Data	EPA	12/17/2013	01/09/2014	10/15/2014
US	INDIAN RESERV	Indian Reservations	USGS	12/31/2014	07/14/2015	01/10/2017
US	INDIAN ODI	Report on the Status of Open Dumps on Indian Lands	Environmental Protection Agency	12/31/1998	12/03/2007	01/24/2008
US	IHS OPEN DUMPS	Open Dumps on Indian Land	Department of Health & Human Services, Indian	04/01/2014	08/06/2014	01/29/2015
US	ABANDONED MINES	Abandoned Mines	Department of Interior	06/22/2020	06/22/2020	09/10/2020
GA	AIRS	Permitted Facility & Emissions Listing	Department of Natural Resources	05/29/2020	05/29/2020	08/12/2020
GA	CDL	Clandestine Drug Labs	Georgia Bureau of Investigation	06/02/2016	06/13/2016	08/15/2016
GA	COAL ASH	Coal Ash Disposal Site Listing	Department of Natural Resources	08/01/2014	08/05/2014	09/02/2014
GA	DRYCLEANERS	Drycleaner Database	Department of Natural Resources	07/12/2020	07/30/2020	10/14/2020
GA	Financial Assurance 1	Financial Assurance Information Listing	Department of Natural Resources	02/13/2020	02/14/2020	04/24/2020
GA	Financial Assurance 2	Financial Assurance Information Listing	Department of Natural Resources	07/08/2019	07/09/2019	08/26/2019
GA	NPDES	NPDES Wastewater Permit List	Department of Natural Resources	07/12/2020	07/30/2020	10/16/2020
GA	SPILLS	Spills Information	Department of Natural Resources	06/19/2020	06/22/2020	09/10/2020
GA	SPILLS 90	SPILLS90 data from FirstSearch	FirstSearch	10/04/2012	01/03/2013	02/11/2013
GA	TIER 2	Tier 2 Data Listing	Department of Natural Resources	12/31/2018	08/26/2019	10/28/2019

GOVERNMENT RECORDS SEARCHED / DATA CURRENCY TRACKING

St	Acronym	Full Name	Government Agency	Gov Date	Arvl Date	Active Date
GA	UIC	Underground Injection Control	Department of Natural Resources	06/04/2020	06/05/2020	08/19/2020
US	UXO	Unexploded Ordnance Sites	Department of Defense	12/31/2018	07/02/2020	09/17/2020
US	FUELS PROGRAM	EPA Fuels Program Registered Listing	EPA	08/17/2020	08/17/2020	10/21/2020
US	DOCKET HWC	Hazardous Waste Compliance Docket Listing	Environmental Protection Agency	05/31/2018	07/26/2018	10/05/2018
US	ECHO	Enforcement & Compliance History Information	Environmental Protection Agency	06/27/2020	07/02/2020	09/28/2020
US	MINES MRDS	Mineral Resources Data System	USGS	04/06/2018	10/21/2019	10/24/2019
HISTORICAL USE RECORDS						
US	EDR MGP	EDR Proprietary Manufactured Gas Plants	EDR, Inc.			
US	EDR Hist Auto	EDR Exclusive Historical Auto Stations	EDR, Inc.			
US	EDR Hist Cleaner	EDR Exclusive Historical Cleaners	EDR, Inc.			
GA	RGA HWS	Recovered Government Archive State Hazardous Waste Facility	Department of Environmental Protection		07/01/2013	12/24/2013
GA	RGA LF	Recovered Government Archive Solid Waste Facilities List	Department of Natural Resources		07/01/2013	01/13/2014
GA	RGA LUST	Recovered Government Archive Leaking Underground Storage Tan	Environmental Protection Division		07/01/2013	12/24/2013

STREET AND ADDRESS INFORMATION

© 2015 TomTom North America, Inc. All rights reserved. This material is proprietary and the subject of copyright protection and other intellectual property rights owned by or licensed to Tele Atlas North America, Inc. The use of this material is subject to the terms of a license agreement. You will be held liable for any unauthorized copying or disclosure of this material.


APPENDIX D – CURSORY HISTORICAL REVIEW


Limited Title Documentation

SAGIS Map Viewer



11/9/2020, 11:39:10 AM

 Property Boundaries (Parcels)



SAGIS

PARID: 20873 01022

STARLING RICHARD A & ERNESTINE M*

4410 OGEECHEE RD

Most Current Owner

Current Owner	Co-Owner	Care Of	Mailing Address
STARLING RICHARD A			4410 OGEECHEE ROAD SAVANNAH GA 31405

Digest Owner (January 1)

Owner	Co-Owner	Address 1	Address 2	City	State	Zip
STARLING RICHARD A & ERNESTINE M*		318 LAUREL OAK LN		SAVANNAH GA		31404

Parcel

Status	ACTIVE
Parcel ID	20873 01022
Category Code	9000 - Commercial Vac Land
Bill #	2920429
Address	4410 OGEECHEE RD
Unit # / Suite	
City	SAVANNAH
Zip Code	31405-
Neighborhood	08520.00 - H520 HIGHWAY 17 (OGEECHEE RD)
Total Units	
Zoning	
Class	C4 - Commercial Small Tracts
Appeal Status	

Legal Description

Legal Description	AREA IV PARCEL A HENDRIX MACHINERY CO TRACT PRB 42P 14
Deed Book	432
Deed Page	161

Inspection

Inspection Date	Reviewer ID
06/28/2017	LKWOMACK
06/03/2015	UJPATEL
02/25/2010	ALCUMMIN

Appraised Values

Tax Year	Land	Building	Appraised Total	Reason
----------	------	----------	-----------------	--------

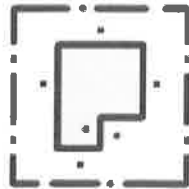
2020	298,000	0	298,000
2019	298,000	0	298,000
2018	298,000	0	298,000
2017	278,100	0	278,100
2016	265,400	0	265,400
2015	265,400	0	265,400
2014	265,400	0	265,400
2013	265,400	0	265,400
2012	265,400	0	265,400
2011	265,400	0	265,400

Sales

Sale Date	Sale Price	Sale Validity	Instrument	Book - Page	Grantor	Grantee
05/15/2020	1	U	QC	1934 - 0470	STARLING ERNESTINE	STARLING RICHARD A
11/26/2014	0	U	QC	432 - 161	STARLING RICHARD A	STARLING RICHARD A & ERNESTINE M*
11/26/2014	0	U	QC	413 - 110	STARLING RICHARD A & ERNESTINE M*	STARLING RICHARD A & ERNESTINE M*

Land

Line Number	1
Land Type	S - SQUARE FOOT
Land Code	V2 - VACANT COMMERCIAL 2
Square Feet	198,634
Acres	4.56
Influence Factor 1	-70
Influence Reason 1	
Influence Factor 2	
Influence Reason 2	



Sorry, no sketch available for this record

Item	Area



APPENDIX E – PHASE II REPORT

None Discovered.

APPENDIX F – PREVIOUS ENVIRONMENTAL REPORTS

None Discovered.

APPENDIX G – QUALIFICATIONS OF PERSONNEL

JOSEPH F. WHITAKER, P.E.

109 Morningside Drive, Savannah, GA 31411 C: (912) 484-6074 josephw@whitakerlab.net

PROFESSIONAL REGISTRATIONS

- Georgia Registered P.E. - #26751
- Certified Structural Masonry Inspector
- Georgia Certified Driller - #591
- South Carolina Certified Driller - #1015
- Georgia Department of Natural Resources
GA DNR Registered Soil Scientist
- GA EPD Qualified Erosion Control Personnel – Level 1A
GA EPD Qualified Erosion Control Inspector - Level 1B
- Certified Underground Utility Locator

EDUCATION

- Bachelor of Civil Engineering Technology
Georgia Southern University – 1983
- Humboldt Scientific Radiation Safety Course
- Shelby Environmental – OSHA 1910.120 Safety
- American Welding Society D1.1 Training
Structural Steel Code 2015 Edition
- Restoration Consultants
Applied Thermology Training Course

PROFESSIONAL AFFILIATIONS

- American Society of Civil Engineers
Savannah Chapter President 2001 / 2002
- National Society of Professional Engineers
- American Society for Testing and Materials
- National Groundwater Association
- American Concrete Institute
- Georgia Water and Pollution Control
Association
- South Carolina Groundwater Association
- Georgia Onsite Wastewater Association
- American Association of State Highway and
Transportation Officials
- Home Builders Association of Greater
Savannah
- Hilton Head Area Home Builders Association

APPENDIX G – QUALIFICATIONS OF PERSONNEL

Donald R. Martin, Jr.

Whitaker Laboratory, Inc.

2500 Tremont Road
Savannah, Georgia 31405

912.234-0696
donaldm@whitakerlab.net

EDUCATION: Benedictine Military School, Savannah, GA - Class of 1982
Emory University, Atlanta, GA - 1982-1984
Armstrong Atlantic University - 1985-1986

EMPLOYMENT: Whitaker Laboratory, Inc., Savannah, GA - 2002 - Present
Director of Environmental Services, Environmental Professional
US EPA Environmental Professional
Licensed US EPA Lead Paint Inspector / Risk Assessor
Georgia & South Carolina Asbestos Inspections Program Manager
Indoor Air Quality Projects Manager & Microbial Inspector
VOC, Formaldehyde & TO-15 (IAQ) Projects Administrator
TWIC Certified, GSWCC Level IA Erosion Control Inspector

Savannah Blue Print Company, Savannah, GA - 1984-2002
General Operations Manager for Savannah, Georgia Operations
Director of Graphic Arts - 1991-2002

PROFESSIONAL AFFILIATIONS: 1985-1990 Member American Subcontractors' Association
1987-2002 Affiliate Member Homebuilders Association Savannah
1998-2002 Associate Member American Institute of Architects
2013-Present Member Indoor Air Quality Association of America

SUMMARY: Since 2002, I have been employed with Whitaker Laboratory, Inc. in Savannah, Georgia. Throughout my tenure with the company, my area of responsibilities have included conducting and overseeing the management of Phase I Environmental Site Assessments (ESA's), Phase II Environmental Site Assessments (ESA's), Subsurface Landfill Contamination Investigations, Asbestos Containing Materials and Lead Based Paint Assessments, Subsurface Fuel & Hydrocarbon Contamination Investigations, Indoor Air Quality Studies to include Mold, Volatile Gasses (TO-15), Non-regulated Dust Particles, Hydrocarbons (C1-C12), Methane (Ambient and Subsurface) and Formaldehyde.

As noted above, I am a certified Level IA NPDES Site Inspector, TWIC Certified cardholder, Lead Based Paint (LBP) Inspector for Georgia and South Carolina with US EPA Certification, an Asbestos Containing Materials (ACM) Division Manager and a member of the Indoor Air Quality Association of America.



APPENDIX G – QUALIFICATIONS OF PERSONNEL

Whitaker Laboratory, Inc.

2500 Tremont Road
Savannah, Georgia 31405

912.234-0696
www.whitakerlab.net

Whitaker Laboratory, Inc. (Whitaker) is an organization of professional men and women committed to servicing the construction industry providing Geotechnical Engineering, Environmental Consulting and Construction Materials Inspection & Testing Services. Whitaker is a local firm based in Savannah, Georgia.

We have been servicing the eastern coastline from Charleston to Jacksonville for over 47 years, gaining invaluable knowledge and experience in area development, local county, state and federal requirements, coastal plain geologic formations and their effects on shallow and deep foundation system performance, construction techniques and material resources.

We take pride in utilizing our knowledge and experience to provide our clients with the most economical, technically sound recommendations.

Whitaker has maintained longstanding relationships with many large local and national clients. We understand the importance of providing quality service to each and every client. It is our repeat business that keeps us healthy and growing.

It is our philosophy that the commitment to meet the needs and expectations of our clients not only comes from our senior management, but also from each and every member of the project team. We have the proven track record and have demonstrated we can fulfill our contracts while meeting or exceeding the expectations of our clients.

Whitaker's resources are available to serve your needs 24 hours a day, seven days a week.

Whitaker has structured our staff and capabilities to provide maximum flexibility to meet our client's scheduling requirements. Considering our resources, we are confident we can satisfy any schedules requested without compromising the quality of work, *even in the most urgent and emergency situations.*

Currently, Whitaker Laboratory and its Environmental Division is listed as an "on-call" testing laboratory for the Savannah Chatham County Public School System (SCCPSS), Chatham County Engineering & Public Works and the City of Savannah Engineering, Public Works and Loss Prevention Departments.



