

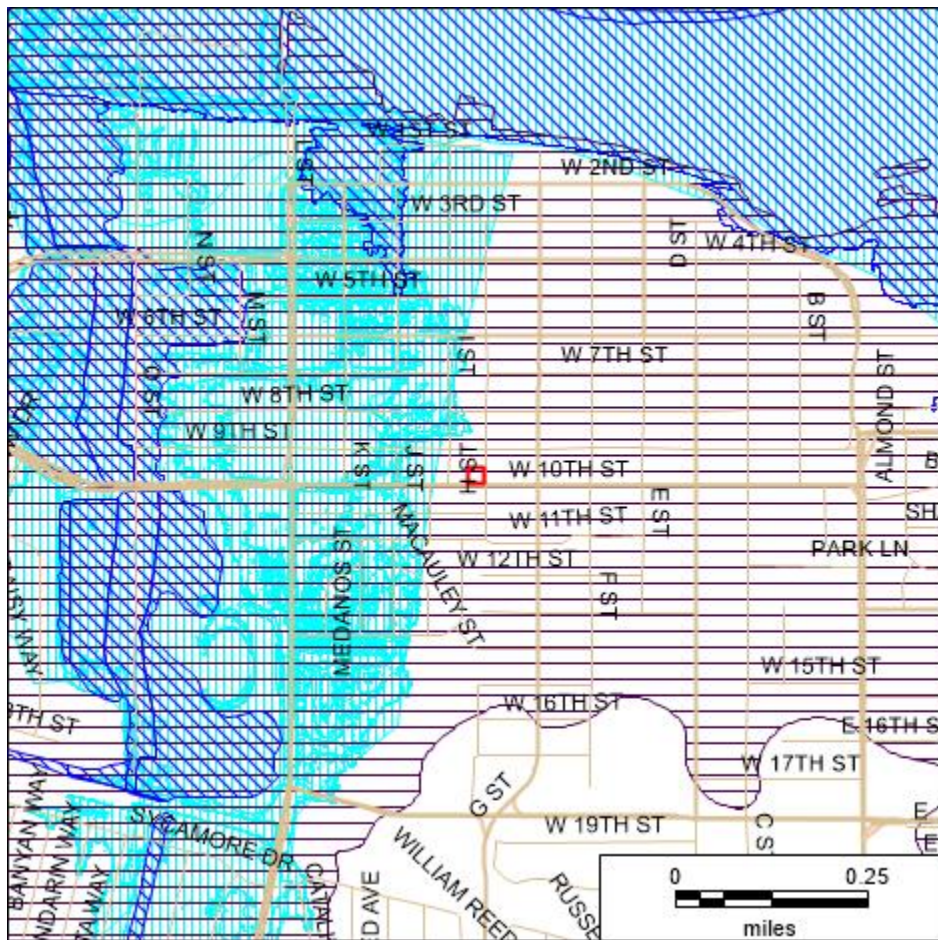
FANHD Commercial Resale Property Disclosure Reports

Map of Statutory Natural Hazards

For CONTRA COSTA County

Property Address: 809 & 914 H ST
ANTIOCH, CONTRA COSTA COUNTY, CA 94509
("Property")

APN: See Addendum
Report Date: 04/12/2024
Report Number: 3299640



 Subject Property

	Special Flood Hazard Area
	Area of Potential Flooding, Dam Failure
	Very High Fire Hazard Severity Zone
	Wildland Area, Substantial Forest Fire Risk
	Earthquake Fault Zone
	Seismic Hazard Zone, Landslide
	Seismic Hazard Zone, Liquefaction

This map is provided for convenience only to show the approximate location of the Property and is not based on a field survey.

This **COMMERCIAL PROPERTY DISCLOSURE REPORT** contains the Commercial Natural Hazard Disclosure Report, the Commercial Tax Report and the Commercial Environmental Report.

THIS REPORT PROVIDES THE STATUTORY DISCLOSURES MANDATED BY CALIFORNIA LAWS SPECIFIED HEREIN AND DELIVERY OF THIS REPORT AND THE EXECUTED STATUTORY FORM IS SUFFICIENT TO MEET THE SAFE HARBOR FOR THE SELLER AND SELLER'S AGENT. THIS REPORT ALSO CONTAINS OTHER IMPORTANT DISCLOSURES AND INFORMATION. SELLER AND SELLER'S AGENT MAY HAVE ADDITIONAL RESPONSIBILITIES FOR CERTAIN DISCLOSURES WITHIN THEIR ACTUAL KNOWLEDGE.

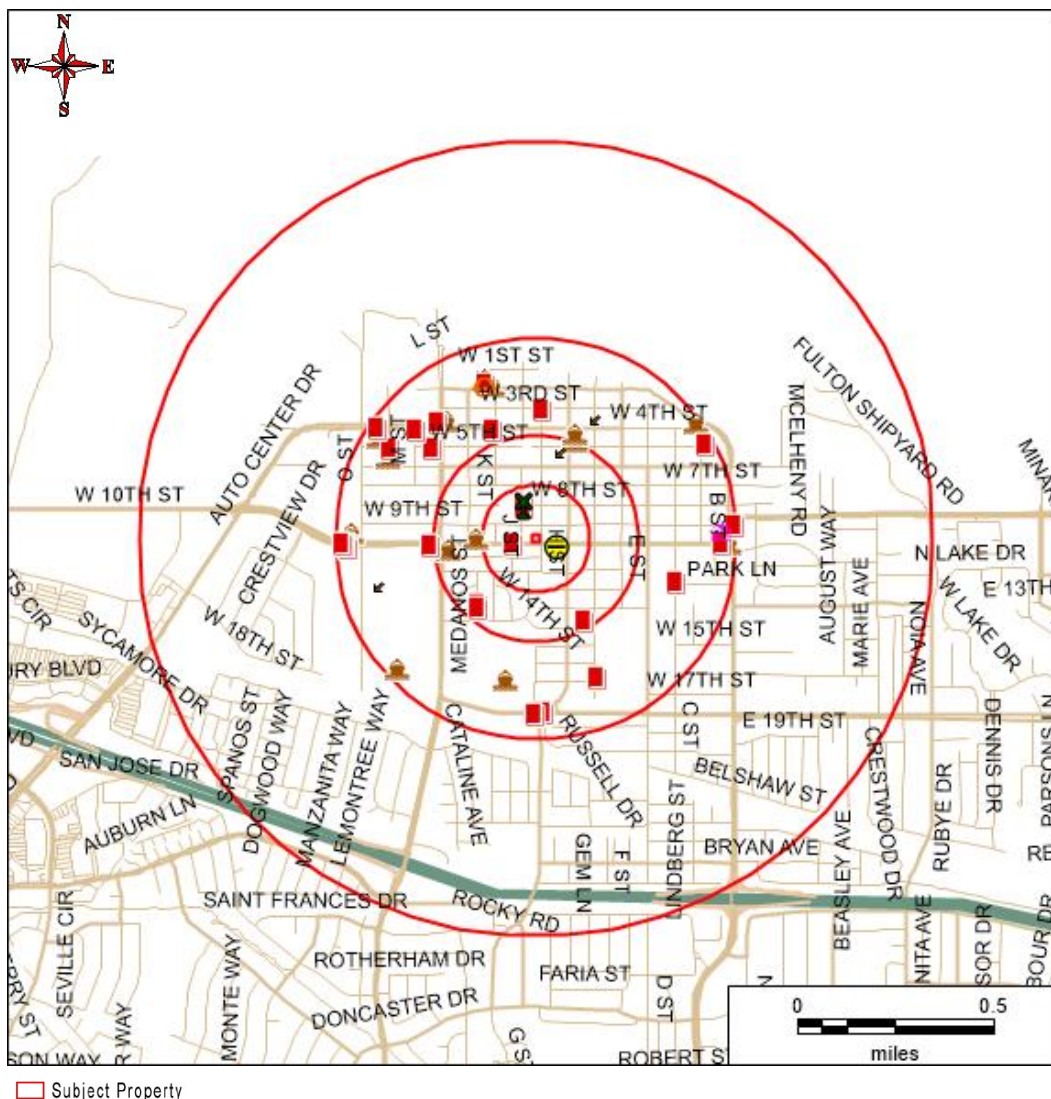
FANHD Commercial Resale Property Disclosure Reports

Map of Environmental Hazard Sites














For CONTRA COSTA County

Property Address: 809 & 914 H ST
ANTIOCH, CONTRA COSTA COUNTY, CA 94509
("Property")

APN: See Addendum
Report Date: 04/12/2024
Report Number: 3299640



NOTE: The map on the previous page may show more sites than are reported in the "Environmental Risk Screening Summary" table on Page 1. The map shows all sites found within the square coverage area. The table reports only those sites found within the circular AAI standard search distance for the database listed, which covers a smaller area. Outside of that standard search distance the table reports "NA" (not applicable). The AAI standard search distance differs between database categories, depending upon degree of potential hazard. See the selection called "Description of Databases Searched" for the actual AAI standard search distance used for each database category.

	(SEMS NPL) Federal National Priorities List or "Superfund" sites		(LUST) Leaking Underground Storage Tanks
	(SEMS) Fed. Sites investigated for poss. inclusion in the NPL		(UST) Underground Storage Tanks
	(RCRA TSD) Treatment, Storage & Disposal Sites for Haz. Materials		(RCRA GEN) Potential Generator of hazardous materials Sites
	(RCRA COR) Corrective Action Sites		(SWIS) Solid Waste Landfill Facilities
	(SEMS ARCHIVED) SEMS-Archived		(SLIC) Spills, Leaks, Investig. & Cleanup
	Tribal LUST		(ENVIROSTOR) State EnviroStor Cleanup Sites Database
	Tribal UST		(CONTROLS) Deed Restriction Or Other Controls
	(ERNS) Emergency Response Notification System		(Hist-UST) Historical Underground Storage Tanks
	(HWIS) Hazardous Waste Information Summary		(AST) Aboveground Storage Tanks



FANHD Commercial Resale Property Disclosure Reports

The Natural Hazard Disclosure Report

For CONTRA COSTA County

Property Address: 809 & 914 H ST
ANTIOCH, CONTRA COSTA COUNTY, CA 94509
("Property")

APN: See Addendum
Report Date: 04/12/2024
Report Number: 3299640

ADDENDUM FOR ASSESSOR PARCEL NUMBERS

This Addendum pertains solely to Report No. 3299640 dated Friday, April 12, 2024("Report Date") for disclosure information with respect to the Property, situated in the County of CONTRA COSTA, State of California, as collectively constituted by only those 2 assessor parcel numbers ("APN") and geographic boundaries thereof listed below as provided to the Company on said Report Date:

066-205-002

066-205-001

Responses contained in this Report pertain only to Property as identified above and to no others pursuant to a Transaction. This Report should not be used for, and liability shall not be applicable to, any transaction involving any fewer or any other parcels than those identified above. For liability purposes a Report should be ordered for an individual parcel should it be sold separately from other parcels in a separate transaction.

This Addendum is attached hereto and made a part of Report No. 3299640 as of this reference and is subject to the Terms and Conditions contained herein.



FANHD Commercial Resale Property Disclosure Reports

The Natural Hazard Disclosure Report

For CONTRA COSTA County

Property Address: 809 & 914 H ST
ANTIOCH, CONTRA COSTA COUNTY, CA 94509
("Property")

APN: See Addendum
Report Date: 04/12/2024
Report Number: 3299640

Natural Hazard Disclosure ("NHD") Statement and Acknowledgment of Receipt

The transferor and his or her agent(s) or a third-party consultant disclose the following information with the knowledge that even though this is not a warranty, prospective transferees may rely on this information in deciding whether and on what terms to purchase the Property. Transferor hereby authorizes any agent(s) representing any principal(s) in this action to provide a copy of this statement to any person or entity in connection with any actual or anticipated sale of the Property.

The following are representations made by the transferor and his or her agent(s) or a third-party consultant based on their knowledge and maps drawn by the State. This information is a disclosure and is not intended to be part of any contract between the transferee and the transferor. THIS REAL PROPERTY LIES WITHIN THE FOLLOWING HAZARDOUS AREA(S):

A SPECIAL FLOOD HAZARD AREA (Any type Zone "A" or "V") designated by the Federal Emergency Management Agency

Yes ___ No **X** Do not know and information not available from local jurisdiction ___

AN AREA OF POTENTIAL FLOODING shown on a dam failure inundation map pursuant to Section 8589.5 of the Government Code.

Yes ___ No **X** Do not know and information not available from local jurisdiction ___

A VERY HIGH FIRE HAZARD SEVERITY ZONE pursuant to Section 51178 or 51179 of the Government Code. The owner of this Property is subject to the maintenance requirements of Section 51182 of the Government Code.

Yes ___ No **X**

A WILDLAND AREA THAT MAY CONTAIN SUBSTANTIAL FOREST FIRE RISK AND HAZARDS pursuant to Section 4125 of the Public Resources Code. The owner of this Property is subject to the maintenance requirements of Section 4291 of the Public Resources Code. Additionally, it is not the state's responsibility to provide fire protection services to any building or structure located within the wildlands unless the Department of Forestry and Fire Protection has entered into a cooperative agreement with a local agency for those purposes pursuant to Section 4142 of the Public Resources Code.

Yes ___ No **X**

AN EARTHQUAKE FAULT ZONE pursuant to Section 2622 of the Public Resources Code.

Yes ___ No **X**

A SEISMIC HAZARD ZONE pursuant to Section 2696 of the Public Resources Code.

Yes (Landslide Zone) ___ Yes (Liquefaction Zone) **X**

No ___ Map not yet released by state ___

THESE HAZARDS MAY LIMIT YOUR ABILITY TO DEVELOP THE REAL PROPERTY, TO OBTAIN INSURANCE, OR TO RECEIVE ASSISTANCE AFTER A DISASTER. THE MAPS ON WHICH THESE DISCLOSURES ARE BASED ESTIMATE WHERE NATURAL HAZARDS EXIST. THEY ARE NOT DEFINITIVE INDICATORS OF WHETHER OR NOT A PROPERTY WILL BE AFFECTED BY A NATURAL DISASTER. TRANSFEE(S) AND TRANSFEROR(S) MAY WISH TO OBTAIN PROFESSIONAL ADVICE REGARDING THOSE HAZARDS AND OTHER HAZARDS THAT MAY AFFECT THE PROPERTY.

Signature of Transferor(s) _____ Date _____ Signature of Transferor(s) _____ Date _____

Signature of Agent _____ Date _____ Signature of Agent _____ Date _____

☐ Transferor(s) and their agent(s) represent that the information herein is true and correct to the best of their knowledge as of the date signed by the transferor(s) and agent(s).

☒ Transferor(s) and their agent(s) acknowledge that they have exercised good faith in the selection of a third-party report provider as required in Civil Code Section 1103.7, and that the representations made in this Natural Hazard Disclosure Statement are based upon information provided by the independent third-party disclosure provider as a substituted disclosure pursuant to Civil Code Section 1103.4. Neither transferor(s) nor their agent(s) (1) has independently verified the information contained in this statement and Report or (2) is personally aware of any errors or inaccuracies in the information contained on the statement. This statement was prepared by the provider below:

Third-Party Disclosure Provider(s) FIRST AMERICAN REAL ESTATE DISCLOSURES CORPORATION OPERATING THROUGH ITS FANHD DIVISION.

Date 12 April 2024

Transferee represents that he or she has read and understands this document. Pursuant to Civil Code Section 1103.8, the representations in this Natural Hazard Disclosure Statement do not constitute all of the transferor's or agent's disclosure obligations in this transaction.

Signature of Transferee(s) _____ Date _____ Signature of Transferee(s) _____ Date _____

TRANSFEE(S) REPRESENTS ABOVE HE/SHE HAS RECEIVED, READ AND UNDERSTANDS THE COMPLETE FANHD DISCLOSURE REPORT DELIVERED WITH THIS SUMMARY:

- Commercial Natural Hazard Disclosure Report, Commercial Tax Report, Commercial Environmental Screening Report.
- Additional Property-specific Statutory Disclosures: Former Military Ordnance Site, Airport Influence Area, Airport Noise, San Francisco Bay Conservation and Development District Jurisdiction (in S.F. Bay counties only).
- Additional County and City Regulatory Determinations as applicable: Airports, Avalanche, Blow Sand, Coastal Zone, Dam/Levee Failure Inundation, Debris Flow, Erosion, Flood, Fault Zone, Fire, Groundwater, Landslide, Liquefaction, Methane Gas, Mines, Naturally Occurring Asbestos, Redevelopment Area, Right to Farm, Runoff Area, Seiche, Seismic Shaking, Seismic Ground Failure, Slope Stability, Soil Stability, Subsidence, TRPA, Tsunami.
- General advisories: Methamphetamine Contamination, Mold, Radon, Endangered Species Act, Abandoned Mines, Oil & Gas Wells, Tsunami Maps (coastal only), Non-residential Building Energy Use, Wood-burning fireplaces.
- Government Guides in Combined Booklet with Report. Refer to Booklet: Commercial Property Owner's Guide to Earthquake Safety. Government Guides are also available on the Company's "Electronic Bookshelf" at https://orderform.fanhd.com/resources/electronic_bookshelf/regulatory_pamphlets.



FANHD Commercial Resale Property Disclosure Reports
The Natural Hazard Disclosure Report
For CONTRA COSTA County

Property Address: 809 & 914 H ST
ANTIOCH, CONTRA COSTA COUNTY, CA 94509
("Property")

APN: See Addendum
Report Date: 04/12/2024
Report Number: 3299640

Table of Contents

Map of Statutory Natural Hazards..... [1](#)
Environmental Hazard Map..... [2](#)
Multiple Parcel Detail..... [3](#)
NHD Statement and Acknowledgment of Receipt..... [4](#)
Table of Contents..... [5](#)
Summary of Disclosure Determinations..... [6-7](#)
NHD Report..... [8-25](#)
Tax Report..... [26-32](#)
Environmental Screening Report..... [33-44](#)
Terms and Conditions..... [45-46](#)



FANHD Commercial Resale Property Disclosure Reports

The Natural Hazard Disclosure Report

For CONTRA COSTA County

Property Address: 809 & 914 H ST
ANTIOCH, CONTRA COSTA COUNTY, CA 94509
("Property")

APN: See Addendum
Report Date: 04/12/2024
Report Number: 3299640

PROPERTY DISCLOSURE SUMMARY - READ FULL REPORT

Statutory NHD Determinations	IN	NOT IN	Map N/A*	Property is:	NHD Report page:
Flood		X		NOT IN a Flood Hazard Area.	8
Dam		X		NOT IN an area of potential dam inundation.	8
Very High Fire Hazard Severity		X		NOT IN a very high fire hazard severity zone.	9
Wildland Fire Area		X		Not in a wildland-state responsibility area.	9
Fault		X		NOT IN an earthquake fault zone designated pursuant to the Alquist-Priolo Act.	9
Landslide		X		NOT IN an area of earthquake-induced land sliding designated pursuant to the Seismic Hazard Mapping Act.	10
Liquefaction	X			IN an area of potential liquefaction designated pursuant to the Seismic Hazard Mapping Act.	10

County-level NHD Determinations	IN	NOT IN	Map N/A*	Property is:	NHD Report page:
Fault	X			WITHIN one-eighth of one mile of a mapped area fault.	12
Landslide		X		NOT IN a mapped landslide deposit	12
Liquefaction	X			IN an area of moderate liquefaction potential	12

Additional Statutory Disclosures	IN	NOT IN	Map N/A*	Property is:	NHD Report page:
Fire Hazard Severity Zone (SB 63) (Moderate, High or Very High in Local Responsibility Area)			X	Map Not Available – SB 63 fire zones not yet released by State Fire Marshal.	14
Former Military Ordnance		X		NOT WITHIN one mile of a formerly used ordnance site.	15
Airport Influence Area		X		NOT IN an airport influence area.	16
Airport Noise Area for 65 Decibel		X		NOT IN a delineated 65 dB CNEL or greater aviation noise zone.	17
Bay Conservation and Development Commission		X		NOT IN an area that is within the jurisdiction of the San Francisco Bay Conservation and Development Commission.	18

General Advisories	Description	NHD Report page:
Methamphetamine Contamination	Provides an advisory that a disclosure may be required pursuant to the "Methamphetamine Contaminated Property Cleanup Act of 2005".	19
Mold	Provides an advisory that all prospective purchasers of residential and commercial property should thoroughly inspect the subject property for mold and sources for additional information on the origins of and the damage caused by mold.	20
Radon	Provides an advisory on the risk associated with Radon gas concentrations.	21
Endangered Species	Provides an advisory on resources to educate the public on locales of endangered or threatened species.	21
Abandoned Mines	Provides an advisory on resources to educate the public on the hazards posed by, and some of the general locales of, abandoned mines.	22
Oil and Gas Wells	Provides an advisory on the potential existence of oil and gas wells and sources for additional general and/or specific information.	22
Electromagnetic Fields Advisory	Provides an advisory about electromagnetic fields in the local environment and their assessment.	23
Tsunami Map Advisory	Provides an advisory about maximum tsunami inundation maps issued for jurisdictional emergency planning.	24
Residential Fireplace Disclosure	Provides disclosure of restrictions on the use of wood-burning fireplaces imposed by the Bay Area Air Quality Management District.	25



FANHD Commercial Resale Property Disclosure Reports

The Natural Hazard Disclosure Report

For CONTRA COSTA County

Property Address: 809 & 914 H ST
ANTIOCH, CONTRA COSTA COUNTY, CA 94509
("Property")

APN: See Addendum
Report Date: 04/12/2024
Report Number: 3299640

Property Tax Determinations	IS	IS NOT	Property is:	Tax Report page:
Mello-Roos Districts		X	NOT SUBJECT TO a Mello-Roos Community Facilities District.	27
1915 Bond Act Districts		X	NOT SUBJECT TO a 1915 Bond Act District.	27
PACE Contract Assessment		X	NOT SUBJECT TO a Property Assessed Clean Energy (PACE) Contract.	27
Other Direct Assessments	X		SUBJECT TO one or more other direct assessments.	28
SRA Fire Prevention Fee		X	NOT SUBJECT TO the State Responsibility Area Fire Prevention Fee (SRA Fee is suspended until 2031 by Assembly Bill 398 of 2017).	32

Environmental Screening Determinations	IS	IS NOT	Property is:	Environmental Report page:
Subject Property listed in a Disclosed Database?		X	NOT LISTED in any of the databases searched for this Report.	33
Federal National Priorities List or "Superfund" sites (NPL)	X		WITHIN one mile of a NPL site.	40
Corrective Action Sites (RCRA COR)		X	NOT WITHIN one mile of a RCRA COR site.	40
Federal Sites investigated for possible inclusion in the NPL (SEMS)		X	NOT WITHIN one-half mile of a SEMS site.	40
SEMS Sites That Have Been Archived (SEMS-Archived)	X		WITHIN one-half mile of a SEMS-Archived site.	40
Treatment, Storage & Disposal Sites for Hazardous Materials (RCRA TSD)	X		WITHIN one-half mile of a RCRA TSD site.	41
Tribal UST And/Or Tribal LUST		X	NOT WITHIN one-half mile of a Tribal UST or Tribal LUST site.	41
State EnviroStor Cleanup Sites Database (ENVIROSTOR)	X		WITHIN one-half mile of a ENVIROSTOR site.	41
State List of Spills, Leaks, Investigation & Cleanup (SLIC)		X	NOT WITHIN one-half mile of a SLIC site.	41
State List of Solid Waste Landfill Facilities (SWIS)		X	NOT WITHIN one-half mile of a SWIS site.	42
State List of Leaking Underground Storage Tanks (LUST)	X		WITHIN one-half mile of a LUST site.	42
EnviroStor Site With Deed Restriction Or Other Controls (CONTROLS)		X	NOT WITHIN one-half mile of a CONTROLS site.	42
Potential Generator of hazardous materials Sites (RCRA GEN)	X		WITHIN one-eighth mile of a RCRA GEN site.	42
Emergency Response Notification System (ERNS, National Response Center)		X	NOT WITHIN one-eighth mile of a ERNS site.	42
State List of Underground Storage Tanks (UST)		X	NOT WITHIN one-eighth mile of a UST site.	43
State List of Historical Underground Storage Tanks (Hist-UST)		X	NOT WITHIN one-eighth mile of a Hist-UST site.	43
State Hazardous Waste Information Summary (HWIS)	X		WITHIN one-eighth mile of a HWIS site.	43
State List of Aboveground Storage Tanks (AST)		X	NOT WITHIN one-eighth mile of a AST site.	43

Determined by First American Real Estate Disclosures Corporation

For more detailed information as to the foregoing determinations, please read this entire Report.



FANHD Commercial Resale Property Disclosure Reports

The Natural Hazard Disclosure Report For CONTRA COSTA County

Property Address: 809 & 914 H ST
ANTIOCH, CONTRA COSTA COUNTY, CA 94509
("Property")

APN: See Addendum
Report Date: 04/12/2024
Report Number: 3299640

Natural Hazard Disclosure Report

Part 1. State Defined Natural Hazard Zones

Statutory Natural Hazard Disclosures

Section 1103 of the California Civil Code mandates the disclosure of six (6) natural hazard zones if the Property is located within any such zone. Those six "statutory" hazard zones, disclosed on the **Natural Hazard Disclosure Statement** ("NHDS") on Page one of this Report, are explained below. Note that the NHDS does not provide for informing buyers if a property is only partially within any of the delineated zones or provide additional flood zone information which could be very important to the process. The following summary is intended to give buyers additional information they may need to help them in the decision-making process and to place the information in perspective.

SPECIAL FLOOD HAZARD AREA

DISCUSSION: Property in a Special Flood Hazard Area (any type of Zone "A" or "V" as designated by the Federal Emergency Management Agency ("FEMA")) is subject to flooding in a "100-year rainstorm." Federally connected lenders require homeowners to maintain flood insurance for buildings in these zones. A 100-year flood occurs on average once every 100 years, but may not occur in 1,000 years or may occur in successive years. According to FEMA, a home located within a SFHA has a 26% chance of suffering flood damage during the term of a 30-year mortgage. Other types of flooding, such as dam failure, are not considered in developing these zones. Flood insurance for properties in Zones B, C, D, X, X500, and X500_Levee is available but is not required.

Zones A, AO, AE, AH, AR, A1-A30: Area of "100-year" flooding - a 1% or greater chance of annual flooding.

Zone A99: An "adequate progress" determination for flood control system construction projects that, once completed, may significantly limit the area of a community that will be included in the Special Flood Hazard Area (SFHA). Such projects reduce but do not eliminate, the risk of flooding to people and structures in "levee-impacted" areas, and allow mandatory flood insurance to be available at a lower cost.

Zones V, V1-V30: Area of "100-year" flooding in coastal (shore front) areas subject to wave action.

Zone B: Area of moderate flood risk. These are areas between the "100" and "500" year flood-risk levels.

Zones C, D: NOT IN an area of "100-year" flooding. Area of minimal (Zone C) or undetermined (Zone D) flood hazard.

Zones X: An area of minimal flood risk. These are areas outside the "500" year flood-risk level.

Zone X500: An area of moderate flood risk. These are areas between the "100" and "500" year flood-risk levels.

Zone X500_LEVEE: An area of moderate flood risk that is protected from "100-year flood" by levee and that is subject to revision to high risk (Zone A) if levee is decertified by FEMA.

Zone N: Area Not Included, no flood zone designation has been assigned or not participating in the National Flood Insurance Program.

Notice: The Company is not always able to determine if the Property is subject to a FEMA Letter of Map Revision ("LOMR") or other FEMA letters of map change. If Seller is aware that the Property is subject to a LOMR or other letters of map change, the Seller shall disclose the map change and attach a copy of the FEMA letter(s) to the Report. Contact FEMA at <http://msc.fema.gov> for additional information.

For more information about flood zones, visit: https://efotg.sc.egov.usda.gov/references/public/NM/FEMA_FLD_HAZ_guide.pdf

PUBLIC RECORD: Official Flood Insurance Rate Maps ("FIRM") compiled and issued by the Federal Emergency Management Agency ("FEMA") pursuant to 42 United States Code §4001, et seq.

AREA OF POTENTIAL FLOODING (DAM FAILURE)

Since 1998 California law has required seller disclosure of areas of potential inundation due to sudden or total dam failure as delineated on inundation maps submitted by dam owners to the California Office of Emergency Services ("OES") for review and approval; however, as of June 27, 2017, the date on which Senate Bill 92 (SB 92) became operative, the review and approval of inundation maps prepared by licensed civil engineers and submitted by dam owners became the statutory responsibility of the California Department of Water Resources ("DWR") Division of Safety of Dams ("DSOD") as required by California Water Code Section 6161. These inundation maps are a component of emergency action plans submitted by dam owners to comply with statutory requirements set forth under the California Water Code for extremely high, high, and significant hazard dams and their critical appurtenant structures. Inundation maps are not required by the California Water Code for low hazard dams. SB 92 further requires dam owners to update the emergency action plan, including an inundation map, no less frequently than every 10 years or sooner.



FANHD Commercial Resale Property Disclosure Reports

The Natural Hazard Disclosure Report

For CONTRA COSTA County

Property Address: 809 & 914 H ST
ANTIOCH, CONTRA COSTA COUNTY, CA 94509
("Property")

APN: See Addendum
Report Date: 04/12/2024
Report Number: 3299640

To date DWR has yet to review, approve, and make publicly available inundation maps and data for many facilities with inundation areas that are subject to disclosure requirements. Inundation maps will continue to be posted and updated maps will replace outdated maps as they are approved by DSOD. In the absence of DSOD-approved data, inundation maps previously approved by the OES will be used by the Company to facilitate compliance with specified statutory real estate transfer disclosure requirements. These include inundation maps for federally owned dams over which DSOD has no jurisdictional authority and for which inundation maps are not available from DSOD. These dams include, among others, Folsom Dam, Isabella Dam, Hansen Dam, Prado Dam, and Seven Oaks Reservoir (owned by the U.S. Army Corps of Engineers) as well as Monticello Dam, New Melones Dam, and Shasta Dam (owned by the U.S. Bureau of Reclamation). The Company may also use OES-approved maps should the mapped inundation area for a given facility be greater than that depicted on a DSOD-approved map.

PUBLIC RECORD: (1) Official dam inundation maps made publicly available prior to June 27, 2017 by the State of California Office of Emergency Services ("OES") pursuant to California Government Code §8589.5; (2) Official inundation boundary digital data made publicly available since June 28, 2017 by the State of California Department of Water Resources (DWR) pursuant to California Water Code §6161. DWR states that its inundation boundary data typically includes flooding depths greater than one foot but some information may be redacted for security purposes.

VERY HIGH FIRE HAZARD SEVERITY ZONE (VHFHSZ)

DISCUSSION: VHFHSZs can be defined by the California Department of Forestry and Fire Protection ("Calfire") as well as by local fire authorities within "Local Responsibility Areas" where fire suppression is the responsibility of a local fire department. Properties located within VHFHS Zones may have a higher risk for fire damage and, therefore, may be subject to (i) additional construction requirements such as a "Class A" roof for new construction or replacement of existing roofs; and (ii) additional maintenance responsibilities such as adequate vegetation clearance near the structure, spark screens on chimneys and stovepipes, leaf removal from roofs, and other basic fire-safety practices. Contact the local fire department for a complete list of requirements and exceptions.

PUBLIC RECORD: Maps issued by Calfire pursuant to California Government Code § 51178 recommending VHFHSZs to be adopted by the local jurisdiction within its Local Responsibility Area, or VHFHSZs adopted by the local jurisdiction within the statutory 120-day period defined in California Government Code § 51179.

WILDLAND FIRE AREA (STATE RESPONSIBILITY AREA)

DISCUSSION: The State Board of Forestry classifies all lands within the State of California based on various factors such as ground cover, beneficial use of water from watersheds, probable damage from erosion, and fire risks. Fire prevention and suppression in all areas which are not within a Wildland - State Responsibility Area ("WSRA") is primarily the responsibility of the local or federal agencies, as applicable.

For property located within a WSRA, please note that (1) there may be substantial forest fire risks and hazards; (2) except for property located within a county which has assumed responsibility for prevention and suppression of all fires, it is NOT the state's responsibility to provide fire protection services to any building or structure located within a WSRA unless the Department has entered into a cooperative agreement with a local agency; and (3) the property owner may be subject to (i) additional construction requirements such as a "Class A" roof for new construction or replacement of existing roofs; and (ii) additional maintenance responsibilities such as adequate vegetation clearance near the structure, spark screens on chimneys and stovepipes, leaf removal from roofs, and other basic fire-safety practices.

The existence of local agreements for fire service is not available in the Public Record and, therefore, is not included in this disclosure. For very isolated properties with no local fire services or only seasonal fire services there may be significant fire risk. If the Property is located within a WSRA, please contact the local fire department for more detailed information.

PUBLIC RECORD: Official maps issued by the California Department of Forestry and Fire Protection ("Calfire") pursuant to California Public Resources Code § 4125.

SRA Fire Prevention Benefit Fee Advisory

In 2011, the California Legislature and Governor enacted a "Fire Prevention Fee" on habitable structures in the State's wildland fire responsibility area. The yearly fee, levied on property owners, paid for various activities to prevent and suppress wildfires in the SRA, and was most recently at the rate of \$152.33 per habitable structure on the property.

Effective July 1, 2017, as authorized by Assembly Bill 398 and signed by the Governor, that fire prevention fee is suspended until 2031.

For more information, please refer to "Part 6. State Responsibility Area Fire Prevention Fee" in the FANHD Property Tax Report.

EARTHQUAKE FAULT ZONE



FANHD Commercial Resale Property Disclosure Reports

The Natural Hazard Disclosure Report For CONTRA COSTA County

Property Address: 809 & 914 H ST
ANTIOCH, CONTRA COSTA COUNTY, CA 94509
("Property")

APN: See Addendum
Report Date: 04/12/2024
Report Number: 3299640

DISCUSSION: Earthquake Fault Zones are delineated and adopted by California as part of the Alquist-Priolo Earthquake Fault Zone Act of 1972. Property in an Earthquake Fault Zone ("EF Zone") does not necessarily have a fault trace existing on the site. EF Zones are areas or bands delineated on both sides of known active earthquake faults. EF Zones vary in width but average one-quarter (1/4) mile in width with the "typical" zone boundaries set back approximately 660 feet on either side of the fault trace. The potential for "fault rupture" damage (ground cracking along the fault trace) is relatively high only if a structure is located directly on a fault trace. If a structure is not on a fault trace, shaking will be the primary effect of an earthquake. During a major earthquake, shaking will be strong in the vicinity of the fault and may be strong at some distance from the fault depending on soil and bedrock conditions. It is generally accepted that properly constructed wood-frame houses are resistant to shaking damage.

PUBLIC RECORD: Official earthquake fault zone or special study zone maps approved by the State Geologist and issued by the California Department of Conservation, California Geological Survey pursuant to California Public Resources Code §2622.

SEISMIC HAZARD MAPPING ACT ZONE

DISCUSSION: Official Seismic Hazard Zone ("SH Zone") maps delineate Areas of Potential Liquefaction and Areas of Earthquake-Induced Landsliding. A property that lies partially or entirely within a designated SH Zone may be subject to requirements for site-specific geologic studies and mitigation before any new or additional construction may take place.

Earthquake-Induced Landslide Hazard Zones are areas where the potential for earthquake-induced landslides is relatively high. Areas most susceptible to these landslides are steep slopes in poorly cemented or highly fractured rocks, areas underlain by loose, weak soils, and areas on or adjacent to existing landslide deposits. The CGS cautions these maps do not capture all potential earthquake-induced landslide hazards and that earthquake-induced ground failures are not addressed by these maps. Furthermore, no effort has been made to map potential run-out areas of triggered landslides. It is possible that such run-out areas may extend beyond the zone boundaries. An earthquake capable of causing liquefaction or triggering a landslide may not uniformly affect all areas within a SH Zone.

Liquefaction Hazard Zones are areas where there is a potential for, or an historic occurrence of liquefaction. Liquefaction is a soil phenomenon that can occur when loose, water saturated granular sediment within 40 feet of the ground surface, are shaken in a significant earthquake. The soil temporarily becomes liquid-like and structures may settle unevenly. The Public Record is intended to identify areas with a relatively high potential for liquefaction but not to predict the amount or direction of liquefaction-related ground displacement, nor the amount of damage caused by liquefaction. The many factors that control ground failure resulting from liquefaction must be evaluated on a site specific basis.

PUBLIC RECORD: Official seismic hazard maps or digital data thereof approved by the State Geologist and issued by the California Department of Conservation, California Geological Survey pursuant to California Public Resources Code §2696.

STATUTORY NATURAL HAZARD DISCLOSURE REPORTING STANDARD: "IN" shall be reported if any portion of the Property is located within any of the above zones as delineated in the Public Record. "NOT IN" shall be reported if no portion of the Property is located within any of the above zones as delineated in the Public Record. Map Not Available shall be reported in areas not yet evaluated by the governing agency according to the Public Record. Please note that "MAP NOT AVAILABLE" will be applicable to most portions of the state.



FANHD Commercial Resale Property Disclosure Reports

The Natural Hazard Disclosure Report For CONTRA COSTA County

Property Address: 809 & 914 H ST
ANTIOCH, CONTRA COSTA COUNTY, CA 94509
("Property")

APN: See Addendum
Report Date: 04/12/2024
Report Number: 3299640

Part 2. County and City Defined Natural Hazard Zones

HAZARD MAPS IN THE LOCAL GENERAL PLAN

General Plan regulates property development. There are currently over 530 incorporated cities and counties in California. The state Government Code (Sections 65000 et seq.) requires each of those jurisdictions to adopt a comprehensive, long-term "General Plan" for its physical development. That General Plan regulates land uses within the local jurisdiction in order to protect the public from hazards in the environment and conserve local natural resources. The General Plan is the official city or county policy regarding the location of housing, business, industry, roads, parks, and other land uses.

Municipal hazard zones can affect the cost of ownership. Each county and city adopts its own distinct General Plan according to that jurisdiction's unique vegetation, landscape, terrain, and other geographic and geologic conditions. The "Safety Element" (or Seismic Safety Element) of that General Plan identifies the constraints of earthquake fault, landslide, flood, fire and other natural hazards on local land use, and it delineates hazard zones within which private property improvements may be regulated through the building-permit approval process, which can affect the future cost of ownership. Those locally regulated hazard zones are in addition to the federal and state defined hazard zones associated with statutory disclosures in the preceding section.

City and/or County natural hazard zones explained below. Unless otherwise specified, only those officially adopted Safety Element or Seismic Safety Element maps (or digital data thereof) which are publicly available, are of a scale, resolution, and quality that readily enable parcel-specific hazard determinations, and are consistent in character with those statutory federal or state disclosures will be considered for eligible for use as the basis for county- or city-level disclosures set forth in this Report. Please also note:

- If an officially adopted Safety Element or Seismic Safety Element map relies on data which is redundant of that used for state-level disclosures, this Report will indicate so and advise Report recipients to refer to the state-level hazard discussion section for more information.
- If an officially adopted Safety Element or Seismic Safety Element cites underlying maps created by another agency, those maps may be regarded as incorporated by reference and may be used as the basis for parcel-specific determinations if those maps meet the criteria set forth in this section.
- Because county- and city-level maps are developed independently and do not necessarily define or delineate a given hazard the same way, the boundaries for the "same" hazard may be different.

If one or more maps contained in the Safety Element and/or Seismic Safety Element of an officially adopted General Plan are used as the basis for local disclosure, those maps will appear under the "Public Record(s) Searched" for that county or city.

REPORTING STANDARDS

A good faith effort has been made to disclose all hazard features on pertinent Safety Element and Seismic Safety Element maps with well-defined boundaries; however, those hazards with boundaries that are not delineated will be deemed not suitable for parcel-specific hazard determinations. Some map features, such as lines drawn to represent the location of a fault trace, may be buffered to create a zone to facilitate disclosure. Those map features which can not be readily distinguished from those representing hazards may be included to prevent an omission of a hazard feature. If the width of a hazard zone boundary is in question, "IN" will be reported if that boundary impacts any portion of a property. Further explanations concerning specific map features peculiar to a given county or city will appear under the "Reporting Standards" for that jurisdiction.

PUBLIC RECORDS VS. ON-SITE EVALUATIONS

Mapped hazard zones represent evaluations of generalized hazard information. Any specific site within a mapped zone could be at less or more relative risk than is indicated by the zone designation. A site-specific evaluation conducted by a geotechnical consultant or other qualified professional may provide more detailed and definitive information about the Property and any conditions which may or do affect it.

PROPERTY USE AND PERMITTING

No maps beyond those identified as "Public Record(s)" have been consulted for the purpose of these local disclosures. These disclosures are intended solely to make Report recipient(s) aware of the presence of mapped hazards. For this reason -- and because local authorities may use on these or additional maps or data differently to determine property-specific land use and permitting approvals -- Report recipients are advised to contact the appropriate local agency, usually Community Development, Planning, and/or Building, prior to the transaction to ascertain if these or any other conditions or related regulations may impact the Property use or improvement.



FANHD Commercial Resale Property Disclosure Reports

The Natural Hazard Disclosure Report For CONTRA COSTA County

Property Address: 809 & 914 H ST
ANTIOCH, CONTRA COSTA COUNTY, CA 94509
("Property")

APN: See Addendum
Report Date: 04/12/2024
Report Number: 3299640

CONTRA COSTA COUNTY GEOLOGIC ZONES DISCUSSION

PUBLIC RECORD(S) SEARCHED: The following Public Records, contained or incorporated by reference into the Safety Element of the General Plan as adopted by the County Board of Supervisors in 2005, are utilized for those county-level disclosures below: "Estimated Liquefaction Potential" prepared by the Contra Costa County Planning and "Preliminary Photo Interpretation Map of Landslides and Other Surficial Deposits of [various] Quadrangles, Contra Costa and Alameda Counties, California," prepared by T. H. Nilson.

FAULT

Earthquake Faults are divided into three categories: Active, Potentially Active, and Inactive. "Active faults" have been determined to have ruptured (cracked along the fault trace) the ground surface during Holocene geologic time (the last 11,000 years). "Potentially active" faults have displaced Quaternary geologic units (rocks and sediments formed in the last 2 million years). Inactive faults are those without evidence of recent surface displacement and not considered to be a high hazard by the county. Such faults are not shown in the Public Record, but building setbacks may be required by the county or city prior to construction near them due to information contained in city or county records and other sources.

Reporting Standards: California's Alquist-Priolo Fault Zone Act (1972) established a standard for the width of a regulatory fault zone -- one-eighth of one mile on both sides of an active fault trace. The state-defined Alquist-Priolo Earthquake Fault Zones are discussed in the state-level disclosure section of this report. If any portion of the Property is within one-eighth of one mile (660 feet) of other fault traces delineated in the Public Record, then "WITHIN" shall be reported here.

LANDSLIDE

The Public Record depicts the location of landslide deposits mapped in the field and those mapped by air-photo interpretation. Properties in these areas are subject to some risk of damage due to slope failure. Site studies are necessary before judgments are made about the slope stability of the property. Areas characterized by slopes greater than 15 percent and/or generally unstable geologic rock types are considered "landslide prone" areas by Contra Costa County, but are not shown on the county maps. Development on open hillsides and significant ridgelines through-out the County is restricted, and hillsides with a grade of 26 percent or greater are protected from development through zoning measures and other actions by Contra Costa County.

Reporting Standards: If any portion of the Property is situated within a landslide deposit as delineated in the Public Record, "IN" shall be reported.

LIQUEFACTION POTENTIAL

- **Generally High Liquefaction Potential** Areas refers to areas where certain types of subsurface materials may settle and spread laterally during earthquake shaking. If the water table is close to the ground surface and the subsurface material is loose and lacks cohesion (sandy soils and sediments), the ground may become soft and liquid-like during earthquake shaking.
- **Generally Moderate Liquefaction Potential** Areas and areas of lower potential are NOT considered to be high geologic hazard areas by the County. The potential for these geotechnical hazards and problems in lower hazard zones is a great deal less than in zones of high hazard. For an explanation of liquefaction, see the liquefaction section above. County areas that are not designated either Generally High or Moderate for Liquefaction Potential are considered to be in a Generally Low Liquefaction Potential Area.
- **High Ground-Shaking Intensity** Areas are defined as high geologic hazard zones by the county, but maps showing these areas are currently unavailable at a scale that permits disclosure on an individual property basis. Ground-shaking intensity is a factor of soil type and condition under the property, water content of the soil, distance to the earthquake epicenter and other conditions.

Reporting Standards: If any portion of the Property is situated within a Liquefaction Potential Area as delineated in the Public Record, "IN" shall be reported. If the Property is within more than one type of Liquefaction Potential area, only the more/most severe shall be reported.



FANHD Commercial Resale Property Disclosure Reports

The Natural Hazard Disclosure Report

For CONTRA COSTA County

Property Address: 809 & 914 H ST
ANTIOCH, CONTRA COSTA COUNTY, CA 94509
("Property")

APN: See Addendum
Report Date: 04/12/2024
Report Number: 3299640

CITY-LEVEL GEOLOGIC AND SEISMIC ZONES DISCUSSION

This Report reviews the officially adopted geologic hazard maps in the Safety Element that each city in California is required to include in its General Plan. The city the subject Property is located in has either not officially adopted hazard zonation maps in its General Plan at an appropriate scale to delineate where hazards may exist on a single parcel basis or will not make such maps available outside city offices. However, all Parties should be California is "earthquake country." Faults that may exist in this city or in neighboring regions could cause earthquake shaking or other fault related-phenomena on the Property. Other geologic hazards such as, but not limited to liquefaction (a type of soil settling that can occur when loose, water-saturated sediments are shaken significantly in an earthquake) may occur in certain valley floor areas and landslides are a possibility in any hillside area. Such potential natural hazards may exist and be delineated on other sources used by the city in its Planning, Engineering, or Building Departments. Such potential sources are not reviewed in this Report.

END OF LOCAL AREA DISCLOSURES AND DISCUSSIONS SECTION



FANHD Commercial Resale Property Disclosure Reports

The Natural Hazard Disclosure Report For CONTRA COSTA County

Property Address: 809 & 914 H ST
ANTIOCH, CONTRA COSTA COUNTY, CA 94509
("Property")

APN: See Addendum
Report Date: 04/12/2024
Report Number: 3299640

Part 3. Additional Property Specific Disclosures

LOCAL VEGETATION MANAGEMENT ORDINANCE DISCLOSURE

DISCUSSION: In a wildland area, brush clearance around a structure ("defensible space") on private property is typically mandated by law. The required distances and degrees of clearance vary with jurisdiction. Where the state (CAL FIRE) has fire protection responsibility, three clearance zones are specified outward from the foundation (Calif. Public Resources Code Section 4291): 0-5 feet (ember-resistant zone), 5-30 feet (mowed grass and limbed trees), and 30-100 feet (safely spaced shrubs and trees).

Those CAL FIRE zones are the minimum standard where a city or county or local fire protection district has adopted a Very High Fire Hazard Severity Zone pursuant to state law (Calif. Government Code Section 51178 or 51179). However, a local jurisdiction may pass its own law that requires more intensive clearance over greater distances on a property, and over specified districts and within strict compliance deadlines.

Click VEGETATION-ORD@firstam.com (email) to explore whether the Property subject to this transaction may be located in an area where a local vegetation management ordinance requiring defensible space around the property applies.

Senate Bill 63 (SB 63) Advisory

California **Senate Bill 63** ("SB 63"), approved by the Governor on September 28, 2021 (effective January 1, 2022), requires among other things that the Director of the Department of Forestry and Fire Protection ("Director") shall identify areas in the State as "Moderate," "High," and "Very High" Fire Hazard Severity Zones (Section 51178 of the Government Code as amended). SB 63 further requires that a local agency shall make the information available for public review and comment (Section 51178.5 of the Government Code as amended). The Director has not yet released those Fire Hazard Severity Zone (FHSZ) maps for local areas where counties and cities have fire protection responsibility (the "Local Responsibility Area").

SB 63 does not itself create a new real estate disclosure. However, a prior law that still controls, **Assembly Bill 38** ("AB 38"), created certain disclosure and vegetation management (defensible space) obligations for real property subject to AB 38 that is located in a High or a Very High FHSZ as identified by the Director or as required by a local vegetation management ordinance. Effective January 1, 2022, SB 63 requires the State Fire Marshal to identify High and Moderate FHSZs in the Local Responsibility Area – in addition to a Very High FHSZ the State already may have identified. Currently, "there legally is no High Fire Hazard Severity Zone within the Local Responsibility Area," according to the Office of the State Fire Marshal.

Therefore, when the Director releases the new SB 63 FHSZ maps, the obligations under AB 38 will apply to the Very High and the High FHSZ in the Local Responsibility Area. At that time, disclosure reports issued by FANHD will update the "Fire Hazard Severity Zone (SB 63)" determination from "Map Not Available" to indicate whether a Property is "IN" a FHSZ as identified by the State Fire Marshal, along with the most severe fire hazard severity level that affects the Property. In addition, the AB 38 disclosure will likewise be updated to include both the Very High and the High FHSZ in the Local Responsibility Area.

FANHD Reports will continue to include the current "NHD Statement" (the one-page statutory form at the front of the report) as specified under California Civil Code 1103.2, until such time that the Legislature officially amends that form with respect to the "Very High Fire Hazard Severity Zone" or any other listed disclosure.



FANHD Commercial Resale Property Disclosure Reports

The Natural Hazard Disclosure Report

For CONTRA COSTA County

Property Address: 809 & 914 H ST
ANTIOCH, CONTRA COSTA COUNTY, CA 94509
("Property")

APN: See Addendum
Report Date: 04/12/2024
Report Number: 3299640

FORMER MILITARY ORDNANCE SITE DISCLOSURE

DISCUSSION: Former Military Ordnance (FUD) sites can include sites with common industrial waste (such as fuels), ordnance or other warfare materiel, unsafe structures to be demolished, or debris for removal. California Civil Code Section 1102 requires disclosure of those sites containing unexploded ordnance. "Military ordnance" is any kind of munitions, explosive device/material or chemical agent used in military weapons. Unexploded ordnance are munitions that did not detonate. NOTE: **MOST** FUD sites do not contain unexploded ordnance. Only those FUD sites that the U.S. Army Corps of Engineers (USACE) has identified to contain Military Ordnance or have mitigation projects planned for them are disclosed in this Report. Additional sites may be added as military installations are released under the Federal Base Realignment and Closure (BRAC) Act. Active military sites are NOT included on the FUD site list.

PUBLIC RECORD: Data contained in Inventory Project Reports, Archives Search Reports, and related materials produced for, and made publicly available in conjunction with, the Defense Environmental Restoration Program for Formerly Used Defense Sites by the U.S. Army Corps of Engineers. Sites for which no map has been made publicly available shall not be disclosed.

REPORTING STANDARD: If one or more facility identified in the Public Record is situated within a one (1) mile radius of the Property, "WITHIN" shall be reported. The name of that facility or facilities shall also be reported.



FANHD Commercial Resale Property Disclosure Reports

The Natural Hazard Disclosure Report For CONTRA COSTA County

Property Address: 809 & 914 H ST
ANTIOCH, CONTRA COSTA COUNTY, CA 94509
("Property")

APN: See Addendum
Report Date: 04/12/2024
Report Number: 3299640

AIRPORT INFLUENCE AREA DISCLOSURE

DISCUSSION:

Certain airports are not disclosed in this Report. FANHD has made a good faith effort to identify the airports covered under Section 1102.6a. Sources consulted include official land use maps and/or digital data made available by a governing Airport Land Use Commission (ALUC) or other designated government body. Most facilities for which an Airport Influence Area has been designated are included on the "California Airports List" maintained by the California Department of Transportation's Division of Aeronautics. Not disclosed in this Report are public use airports that are not in the "California Airports List", airports that are physically located outside California, heliports and seaplane bases that do not have regularly scheduled commercial service, and private airports or military air facilities unless specifically identified in the "California Airports List". **If the seller has actual knowledge of an airport in the vicinity of the subject property that is not disclosed in this Report, and that is material to the transaction, the seller should disclose this actual knowledge in writing to the buyer.**

Most facilities for which an Airport Influence Area has been designated are included on the "California Airports List" maintained by the California Department of Transportation's Division of Aeronautics. The inclusion of military and private airports varies by County, and heliports and seaplane bases are not included, therefore, airports in these categories may or may not be included in this disclosure.

NOTE: Proximity to an airport does not necessarily mean that the property is exposed to significant aviation noise levels. Alternatively, there may be properties exposed to aviation noise that are greater than two miles from an airport. Factors that affect the level of aviation noise include weather, aircraft type and size, frequency of aircraft operations, airport layout, flight patterns or nighttime operations. Buyer should be aware that aviation noise levels can vary seasonally or change if airport usage changes.

PUBLIC RECORD: Based on officially adopted land use maps and/or digital data made publicly available by the governing ALUC or other designated government body. If the ALUC or other designated government body has not made publicly available a current officially adopted airport influence area map, then California law states that "a written disclosure of an airport within two (2) statute miles shall be deemed to satisfy any city or county requirements for the disclosure of airports in connection with transfers of real property."

REPORTING STANDARD: "IN" shall be reported along with the facility name(s) and the "Notice of Airport in Vicinity" if any portion of the Property is situated within either (a) an Airport Influence Area as designated on officially adopted maps or digital data or (b) a two (2) mile radius of a qualifying facility for which an official Airport Influence Area map or digital data has not been made publicly available by the ALUC or other designated governing body. "NOT IN" shall be reported if no portion of the Property is within either area.



FANHD Commercial Resale Property Disclosure Reports

The Natural Hazard Disclosure Report For CONTRA COSTA County

Property Address: 809 & 914 H ST
ANTIOCH, CONTRA COSTA COUNTY, CA 94509
("Property")

APN: See Addendum
Report Date: 04/12/2024
Report Number: 3299640

AIRPORT NOISE DISCLOSURE

DISCUSSION: California Civil Code §1102.17 requires the seller(s) of residential real property who has/have actual knowledge that the property in the transaction is affected by airport use must give written notice of that knowledge, as soon as practicable, before transfer of title.

Under the Federal Aviation Administration's *Airport Noise Compatibility Planning Program Part 150*, certain 65 decibel (dB) Community Noise Equivalent Level (CNEL) contour maps have been produced for some airports. Not all airports have produced noise exposure maps. A property may be near or at some distance from an airport and not be within a delineated noise exposure area, but still experience aviation noise. Unless 65dB CNEL contour maps are published, helipads and military sites are not included in this section of the Report.

The *Airport Noise Compatibility Planning Program* is voluntary and not all airports have elected to participate. Furthermore, not all property in the vicinity of an airport is exposed to 65dB CNEL or greater average aviation noise levels. Conversely a property may be at some distance from an airport and still experience aviation noise. Buyer should be aware that aviation noise levels can vary seasonally or change if airport usage changes after a map is published or after the Report Date. FANHD uses the most seasonally conservative noise exposures provided.

Federal funding may be available to help airports implement noise reduction programs. Such programs vary and may include purchasing properties, rezoning, and insulating homes for sound within 65dB areas delineated on CNEL maps. Airport owners have also cooperated by imposing airport use restrictions that include curfews, modifying flight paths, and aircraft limitations.

PUBLIC RECORD: Certain 65 decibel (dB) Community Noise Equivalent Level (CNEL) contour maps produced under the Federal Aviation Administration's *Airport Noise Compatibility Planning Program Part 150*.

REPORTING STANDARD: "IN" shall be reported if any portion of the Property is situated within a 65 decibel Community Noise Equivalent Level contour identified in the Public Record. "NOT IN" shall be reported if no portion of the Property is situated within a 65 decibel Community Noise Equivalent Level contour identified in the Public Record.



FANHD Commercial Resale Property Disclosure Reports

The Natural Hazard Disclosure Report

For CONTRA COSTA County

Property Address: 809 & 914 H ST
ANTIOCH, CONTRA COSTA COUNTY, CA 94509
("Property")

APN: See Addendum
Report Date: 04/12/2024
Report Number: 3299640

SAN FRANCISCO BAY CONSERVATION AND DEVELOPMENT COMMISSION DISCLOSURE

DISCUSSION: As of July 1, 2005, Civil Code §1103.4 mandates disclosure to buyers of certain real estate if the boundary of the property is determined to be (1) within 100 feet of the San Francisco Bay shoreline as mapped in 1997 by the National Ocean Survey (NOS), an agency of the National Oceanographic and Atmospheric Administration (NOAA); or (2) within another mapped zone established by the Bay Conservation and Development Commission (BCDC). The BCDC has regulatory jurisdiction within 100 feet inland from the point of "mean higher high water" as mapped by the NOS, and within other zones the agency has defined along the San Francisco Bay margin (BCDC Memo entitled "Guidance on Determining Commission Jurisdiction Pursuant to Senate Bill 1568").

Notice is required to prevent unknowing violations of the law by new owners who were unaware that certain activities on the real property are subject to the BCDC's permit requirements. The BCDC notes that the Bay is a highly dynamic environment and the shoreline changes over time (see Discussion below). In addition, there is inherent uncertainty in the shoreline position as mapped by the NOS or any agency. The BCDC advises the buyer and other interested parties to contact its office if a more authoritative jurisdictional determination is desired. The BCDC office is located at 50 California Street, Suite 2600, San Francisco, California 94111, and can be reached at (415) 352-3600, or by email to info@bcdc.ca.gov

The BCDC has issued maps for some parts of its jurisdiction, including the San Francisco Bay Plan maps (California Code of Regulations, Title 14, Section 10121) and the Suisun Marsh Plan maps (Nejedly-Bagley-Z'berg Suisun Marsh Preservation Act of 1974). Official maps have not been issued for other parts of the BCDC jurisdiction (McAteer-Petris Act areas) because the Bay is a highly dynamic environment and the shoreline changes over time (in part because the sea level also changes over time). In those areas where official BCDC maps are not available or along the edges of the BCDC's mapped jurisdiction, to meet the disclosure requirements, this Report will indicate that the property "could be within" the BCDC's jurisdiction and that a location-specific jurisdictional determination should be made by consulting the BCDC. This determination of "could be within" the BCDC's jurisdiction was recommended by the BCDC in that certain Memo entitled "Guidance on Determining Commission Jurisdiction Pursuant to Senate Bill 1568" issued in February 2005 and posted on the BCDC website.

PUBLIC RECORDS: San Francisco Bay Plan maps (California Code of Regulations, Title 14, Section 10121) and the Suisun Marsh Plan maps (Nejedly-Bagley-Z'berg Suisun Marsh Preservation Act of 1974) made publicly available by BCDC and that certain Memo entitled "Guidance on Determining Commission Jurisdiction Pursuant to Senate Bill 1568" issued by BCDC in February 2005 and posted on the BCDC website ("BCDC Memo").

REPORTING STANDARD: "WITHIN" shall be reported if any portion of the Property is situated within an areas mapped by BCDC or is within the 100-foot shoreline band. "COULD BE WITHIN" shall be reported if any portion of the Property is situated within one-quarter (1/4) mile of either an area mapped by BCDC or the 100-foot shoreline band. "NOT WITHIN" shall be reported if no portion of the Property is situated within an area that would otherwise be reported as either "WITHIN" or "COULD BE WITHIN".



FANHD Commercial Resale Property Disclosure Reports

The Natural Hazard Disclosure Report

For CONTRA COSTA County

Property Address: 809 & 914 H ST
ANTIOCH, CONTRA COSTA COUNTY, CA 94509
("Property")

APN: See Addendum
Report Date: 04/12/2024
Report Number: 3299640

Part 4. General Advisories

METHAMPHETAMINE CONTAMINATED PROPERTY DISCLOSURE ADVISORY

DISCUSSION: According to the "Methamphetamine Contaminated Property Cleanup Act of 2005" a property owner must disclose in writing to a prospective buyer if local health officials have issued an order prohibiting the use or occupancy of a property contaminated by meth lab activity. The owner must also give a copy of the pending order to the buyer to acknowledge receipt in writing. Failure to comply with these requirements may subject an owner to, among other things, a civil penalty up to \$5,000. Aside from disclosure requirements, this new law also sets forth procedures for local authorities to deal with meth-contaminated properties, including the filing of a lien against a property until the owner cleans up the contamination or pays for the cleanup costs.



FANHD Commercial Resale Property Disclosure Reports

The Natural Hazard Disclosure Report

For CONTRA COSTA County

Property Address: 809 & 914 H ST
ANTIOCH, CONTRA COSTA COUNTY, CA 94509
("Property")

APN: See Addendum
Report Date: 04/12/2024
Report Number: 3299640

MOLD ADVISORY

DISCUSSION: The Buyer is hereby advised that naturally occurring molds may exist both inside and outside of any home and may not be visible to casual inspection. Persons exposed to extensive mold levels can become sensitized and develop allergies to the mold or other health problems. Extensive mold growth can damage a structure and its contents. All prospective purchasers of residential and commercial property are advised to thoroughly inspect the Property for mold. Be sure to inspect the Property inside and out for sources of excess moisture, current water leaks and evidence of past water damage.

As part of a buyer's physical inspection of the condition of a property, the buyer should consider engaging an appropriate and qualified professional to inspect and test for the presence of harmful molds and to advise the buyer of any potential risk and options available. This advisory is not a disclosure of whether harmful mold conditions exist at a property or not. No testing or inspections of any kind have been performed by The Company. Any use of this form is acknowledgement and acceptance that The Company does not disclose, warrant or indemnify mold conditions at a property in any way and is not responsible in any way for mold conditions that may exist. Information is available from the California Department of Health Services Indoor Air Quality Section fact sheet entitled, "Mold in My Home: What Do I Do?" The fact sheet is available at https://www.cdph.ca.gov/Programs/CCDCPHP/DEODC/EHLB/IAQ/CDPH%20Document%20Library/MMIMH_050619_ADA.pdf or by calling (510) 620-3620.

The Toxic Mold Protection Act of 2001 requires that information be developed regarding the potential issues surrounding naturally occurring molds within a home. Information was written by environmental authorities for inclusion in the *Residential Environmental Hazards: A Guide for Homeowners, Buyers, Landlords and Tenants* booklet developed by the California Environmental Protection Agency and the Department of Health Services. It is found in Chapter VII of that booklet, and includes references to sources for additional information.

For local assistance, contact your county or city Department of Health, Housing, or Environmental Health.



FANHD Commercial Resale Property Disclosure Reports

The Natural Hazard Disclosure Report For CONTRA COSTA County

Property Address: 809 & 914 H ST
ANTIOCH, CONTRA COSTA COUNTY, CA 94509
("Property")

APN: See Addendum
Report Date: 04/12/2024
Report Number: 3299640

RADON ADVISORY

DISCUSSION: For its Radon Advisory, FANHD uses the updated assessment of radon exposure published in 1999 by the Lawrence Berkeley National Laboratory (LBNL) and Columbia University, under support from the U.S. Environmental Protection Agency (EPA), the National Science Foundation, and the US Department of Energy (published online at <http://www2.lbl.gov/Science-Articles/Archive/radon-risk-website.html>). Based on this recent assessment, FANHD radon advisory is as follows:

All of California's 58 counties have a predicted median annual-average living-area concentration of radon below 2.0 pCi/L (picocuries per liter of indoor air) -- which is well below the EPA's guideline level of 4 pCi/L and equivalent to the lowest hazard zone (Zone 3) on the 1993 EPA Map of Radon Zones.

The "median concentration" means that half of the homes in a county are expected to be below this value and half to be above it. All houses contain some radon, and a few houses will contain much more than the median concentration. **The only way to accurately assess long-term exposure to radon in a specific house is through long-term testing (sampling the indoor air for a year or more). The EPA recommends that all homes be tested for radon.**

NOTE: FANHD does not use the EPA's 1993 map for advisory purposes because that map shows "short-term" radon exposure averaged by county. It was based on "screening measurements" that were intentionally designed to sample the worst-case conditions for indoor air in US homes--using spot checks (sampling for just a few days), in the poorest air quality (with sealed doors and windows), at the worst time of the year (winter), in the worst part of the house (the basement, if one was available). These short-term, winter, basement measurements are both biased and variable compared to long-term radon concentrations (averaged over a year) in the living area of a house. Long-term concentrations are a more accurate way to judge the long-term health risk from radon. For the above reasons, the EPA expressly disclaims the use of its 1993 map for determining whether any house should be tested for radon, and authorizes no other use of its map for property-specific purposes. For additional information about EPA guidelines and radon testing, see "Chapter VII--Radon", in the California Department of Real Estate's *Residential Environmental Hazards: A Guide for Homeowners, Homebuyers, Landlords and Tenants*.

ENDANGERED SPECIES ACT ADVISORY

DISCUSSION: The Federal Endangered Species Act of 1973 ("ESA"), as amended, requires that plant and animal species identified and classified ("listed") by the Federal government as "threatened" or "endangered" be protected under U.S. law. Areas of habitat considered essential to the conservation of a listed species may be designated as "critical habitat" and may require special management considerations or protection. All threatened and endangered species -- even if critical habitat is not designated for them -- are equally afforded the full range of protections available under the ESA.

In California alone, over 300 species of plants and animals have been designated under the ESA as threatened or endangered, and over 80 species have critical habitats designated for them. Most California counties are host to a dozen or more protected species and, in many cases, 10 or more species have designated critical habitats within a county.

ADVISORY: An awareness of threatened and endangered species and/or critical habitats is not reasonably expected to be within the actual knowledge of a seller.

No federal or state law or regulation requires a seller or seller's agent to disclose threatened or endangered species or critical habitats, or to otherwise investigate their possible existence on real property. Therefore, Buyer is advised that, prior to purchasing a vacant land parcel or other real property, Buyer should consider investigating the existence of threatened or endangered species, or designated critical habitats, on or in the vicinity of the Property which could affect the use of the Property or the success of any proposed (re)development.

FOR MORE INFORMATION: Complete and current information about the threatened and endangered species in California that are Federally listed in each county -- including all critical habitats designated there -- is available on the website of the U.S. Fish & Wildlife Service, the Federal authority which has enforcement responsibility for the ESA.

U.S. Fish & Wildlife Service Endangered Species Database (TESS)

<https://www.fws.gov/endangered/>



FANHD Commercial Resale Property Disclosure Reports

The Natural Hazard Disclosure Report

For CONTRA COSTA County

Property Address: 809 & 914 H ST
ANTIOCH, CONTRA COSTA COUNTY, CA 94509
("Property")

APN: See Addendum
Report Date: 04/12/2024
Report Number: 3299640

ABANDONED MINES ADVISORY

DISCUSSION: According to the California Department of Conservation, Division of Mine Reclamation, since the Gold Rush of 1849, tens of thousands of mines have been dug in California. Many were abandoned when they became unproductive or unprofitable. The result is that California's landscape contains many thousands of abandoned mines, which can pose health, safety, or environmental hazards on and around the mine property. Mines can present serious physical safety hazards, such as open shafts or adits (mine tunnel), and they may create the potential to contaminate surface water, groundwater, or air quality. Some abandoned mines are such massive problems as to earn a spot on the Federal Superfund environmental hazard list.

No California law requires the disclosure of abandoned mines in a real estate transaction, unless the existence of an abandoned mine is within the actual knowledge of the Seller and is deemed to be a fact material to the transaction.

The Division of Mine Reclamation (DMR) and the U.S. Geological Survey maintain a database of abandoned mines -- however, it is known to be incomplete and based on maps that are often decades out of date. Many mines are not mapped because they are on private land. The DMR warns that, ***"Many old and abandoned mines are not recorded in electronic databases, and when they are, the information may not be detailed enough to accurately define, differentiate or locate the mine feature, such as a potentially hazardous vertical shaft or horizontal adit or mine waste."*** (See reference below.)

Accordingly, this Report does not contain an abandoned mines disclosure from any government database or map or any other source, in order to protect the seller from liability for non-disclosure of unrecorded abandoned mines.

Parties concerned about the possible existence or impact of abandoned mines in the vicinity of the Property are advised to retain a State-licensed geotechnical consultant to study the site and issue a report. Other sources of information include, but are not limited to, the State Division of Mine Reclamation at (916) 323-9198 (website: <https://www.conservation.ca.gov/DMR>), and the Engineering, Planning or Building Departments in the subject City and County.

FOR MORE INFORMATION: For more information visit the State Division of Mine Reclamation's website at: <https://www.conservation.ca.gov/dmr/publications/Documents/Abandoned%20Mine%20Lands%20FAQs.pdf>

OIL & GAS WELL ADVISORY

California is currently ranked fourth in the nation among oil producing states. Surface oil production is concentrated mainly in the Los Angeles Basin and Kern County, and in districts elsewhere in the state. In recent decades, real estate development has rapidly encroached into areas where oil production has occurred. Because the state's oil production has been in decline since the 1980's, thousands of oil and gas wells have been shut down or abandoned, and many of those wells are in areas where residential neighborhoods now exist.

According to the California Department of Conservation ("DOC"), to date, about 230,000 oil and gas wells have been drilled in California and around 105,000 are still in use. The majority of remaining wells have been sealed ("capped") under the supervision of the DOC's Geologic Energy Management Division (CalGEM). A smaller number have been abandoned and have no known responsible operator -- these are called "orphan" wells. The state has a special fund that pays the cost of safely capping orphan wells, however, that program is limited in its scope and progress.

Buyer should be aware that, while the DOC database is the most comprehensive source available for California oil and gas well information, the DOC makes no warranties that the database is absolutely complete, or that reported well locations are known with absolute accuracy.

For More Information

For a search of the state's databases of oil and gas wells and sites of known environmental contamination on or near the Property, please obtain the FANHD Residential Environmental Report. For general information, visit the California Department of Conservation, Geologic Energy Management Division (CalGEM) at <https://www.conservation.ca.gov/CalGEM/>.



FANHD Commercial Resale Property Disclosure Reports

The Natural Hazard Disclosure Report

For CONTRA COSTA County

Property Address: 809 & 914 H ST
ANTIOCH, CONTRA COSTA COUNTY, CA 94509
("Property")

APN: See Addendum
Report Date: 04/12/2024
Report Number: 3299640

ELECTROMAGNETIC FIELD ("EMF") ADVISORY

According to the National Cancer Institute ("NCI") a 1979 study pointed to a possible association between living near electric power lines and childhood leukemia. More recent studies have not found an association or have found one only for those children who lived in homes with very high levels of magnetic fields present in few residences. The NCI also notes that a majority of epidemiological studies have also shown no relationship between breast cancer in women and exposure to extremely low frequency EMFs ("ELF-EMF"s) in the home, although a few individual studies have suggested an association; only one reported results that were statistically significant. Sources of extremely low frequency ELF-EMF include power lines, electrical wiring, and electrical appliances such as shavers, hair dryers, and electric blankets. For more information please visit the NCI Electromagnetic Fields and Cancer portal at <https://www.cancer.gov/about-cancer/causes-prevention/risk/radiation/electromagnetic-fields-fact-sheet>

Weighing in on the same matter The World Health Organization ("WHO") states, "Based on a recent in-depth review of the scientific literature, the WHO concluded that current evidence does not confirm the existence of any health consequences from exposure to low level electromagnetic fields. However, some gaps in knowledge about biological effects exist and need further research." WHO also asserts, "Despite many studies, the evidence for any effect remains highly controversial. However, it is clear that if electromagnetic fields do have an effect on cancer, then any increase in risk will be extremely small. The results to date contain many inconsistencies, but no large increases in risk have been found for any cancer in children or adults." For more information please visit WHO's EMF Q&A website at <https://www.who.int/news-room/q-a-detail/electromagnetic-fields>

The National Institute of Environmental Health Science ("NIEHS") Electric & Magnetic Fields web page at <https://www.niehs.nih.gov/health/topics/agents/emf/index.cfm> states, "If you are concerned about EMFs emitted by a power line or substation in your area, you can contact your local power company to schedule an on-site reading. You can also measure EMFs yourself with the use of a gaussmeter, which is available for purchase online through a number of retailers."

For further information and additional reading please visit:

- United States Environmental Protection Agency ("U.S. EPA")
<https://www.epa.gov/radtown/electric-and-magnetic-fields-power-lines>
- The National Institute of Environmental Health Sciences ("NIEHS") & National Institutes of Health ("NIH")
https://www.niehs.nih.gov/health/materials/electric_and_magnetic_fields_associated_with_the_use_of_electric_power_questions_and_answers_english_508.pdf



FANHD Commercial Resale Property Disclosure Reports

The Natural Hazard Disclosure Report

For CONTRA COSTA County

Property Address: 809 & 914 H ST
ANTIOCH, CONTRA COSTA COUNTY, CA 94509
("Property")

APN: See Addendum
Report Date: 04/12/2024
Report Number: 3299640

TSUNAMI MAP ADVISORY

DISCUSSION: The California Emergency Management Agency (CalEMA), the University of Southern California Tsunami Research Center (USC), and the California Geological Survey (CGS) have prepared maps that depict areas of maximum tsunami inundation for all populated areas at risk to tsunamis in California (20 coastal counties). The maps were publicly released in December 2009 with the stated purpose that the maps are to assist cities and counties in identifying their tsunami hazard and developing their coastal evacuation routes and emergency response plans only.

These maps specifically contain the following disclaimer:

Map Disclaimer: This tsunami inundation map was prepared to assist cities and counties in identifying their tsunami hazard. It is intended for local jurisdictional, coastal evacuation planning uses only. This map, and the information presented herein, **is not a legal document and does not meet disclosure requirements for real estate transactions nor for any other regulatory purpose.** The California Emergency Management Agency (CalEMA), the University of Southern California (USC), and the California Geological Survey (CGS) make no representation or warranties regarding the accuracy of this inundation map nor the data from which the map was derived. Neither the State of California nor USC shall be liable under any circumstances for any direct, indirect, special, incidental or consequential damages with respect to any claim by any user or any third party on account of or arising from the use of this map.

A tsunami is a series of ocean waves or surges most commonly caused by an earthquake beneath the sea floor. These maps show the maximum tsunami inundation line for each area expected from tsunamis generated by undersea earthquakes and landslides in the Pacific Ocean. Because tsunamis are rare events in the historical record, the maps provide no information about the probability of any tsunami affecting any area within a specific period of time.

Although these maps may not be used as a legal basis for real estate disclosure or any other regulatory purpose, the CGS has, however, provided diagrams of the maps online which the public can view. To see a maximum tsunami inundation map for a specific coastal community, or for additional information about the construction and/or intended use of the tsunami inundation maps, visit the websites below:

State of California Emergency Management Agency, Earthquake and Tsunami Program:
<http://myhazards.calema.ca.gov/>

University of Southern California -- Tsunami Research Center:
<http://www.usc.edu/dept/tsunamis/2005/index.php>

State of California Geological Survey Tsunami Information:
http://www.conservation.ca.gov/cgs/geologic_hazards/Tsunami/index.htm

National Oceanic and Atmospheric Agency Center for Tsunami Research (MOST model):
<http://nctr.pmel.noaa.gov/time/background/models.html>



FANHD Commercial Resale Property Disclosure Reports

The Natural Hazard Disclosure Report

For CONTRA COSTA County

Property Address: 809 & 914 H ST
ANTIOCH, CONTRA COSTA COUNTY, CA 94509
("Property")

APN: See Addendum
Report Date: 04/12/2024
Report Number: 3299640

RESIDENTIAL FIREPLACE DISCLOSURE

Residential wood burning is the leading source of wintertime air pollution in the Bay Area and studies have confirmed there are significant health impacts from exposure to fine particulate matter found in wood smoke. The Bay Area Air Quality Management District ("BAAQMD") established the Wood Burning Devices (Wood Smoke Rule), Regulation 6, Rule 3 to reduce wintertime smoke pollution and protect public health. The Wood Smoke Rule requires anyone selling, renting or leasing a property in the Bay Area to disclose the potential health impacts from air pollution caused from burning wood. Fine particulate matter, also known as PM2.5, can travel deep into the respiratory system, bypass the lungs and enter the blood stream. Exposure may cause short term and long term health effects, including eye, nose and throat irritation, reduced lung function, asthma, heart attacks, chronic bronchitis, cancer and premature deaths. Exposure to fine particulates can worsen existing respiratory conditions. High PM2.5 levels are associated with increased respiratory and cardiovascular hospital admissions, emergency department visits, and even deaths. Children, the elderly and those with pre-existing respiratory or heart conditions are most at risk from negative health effects of PM2.5 exposure. The Buyer should consult with a licensed professional to inspect, properly maintain, and operate a wood burning stove or fireplace insert according to manufacturer's specifications to help reduce wood smoke pollution. The Air District encourages the use of cleaner and more efficient, non-wood burning heating options such as gas-fueled or electric fireplace inserts to help reduce emissions and exposure to fine particulates.

When the BAAQMD issues a Winter Spare the Air Alert during the winter season from November 1 through the end of February, it is illegal to burn wood, manufactured fire logs, pellets or any solid fuels in fireplaces, wood stoves or outdoor fire pits. To check when a Winter Spare the Air Alert is issued and it is illegal to burn wood, please call 1-877-4NO-BURN or visit www.baaqmd.gov or www.sparetheair.org.

END OF NATURAL HAZARD DISCLOSURE REPORT SECTION
See Terms and Conditions at end of this Report.



FANHD Commercial Resale Property Disclosure Reports
California Property Tax Disclosure Report
For CONTRA COSTA County

Property Address: 809 & 914 H ST
ANTIOCH, CONTRA COSTA COUNTY, CA 94509
("Property")

APN: See Addendum
Report Date: 04/12/2024
Report Number: 3299640

California Property Tax Disclosure Report

The parties for whom this Report was prepared are the owner or transferor ("Seller") of the Commercial Property ("Property") on the Report Date, the buyer or transferee ("Buyer") of the Commercial Property from Seller as of the Report Date, and their respective licensed real estate agents ("Agents"). Seller, Buyer and the Agents are sometimes referred to herein as "Party" or "Parties."

Part 1. Introduction and Summary

This Tax Report section discusses the results of an electronic search of specified government lists ("Databases") containing real property tax information concerning the Commercial Property. This tax information is based on the County's Fiscal Year 2023-2024 Secured Property Tax Roll and other sources identified in the Report. To understand the information provided, please read this entire Report.

Summary of Property Tax Determinations

The Commercial Property:	IS	IS NOT	
A.		X	NOT SUBJECT TO a Mello-Roos Community Facilities District. * 27
B.		X	NOT SUBJECT TO a 1915 Bond Act District. * 27
C.		X	NOT SUBJECT TO a Property Assessed Clean Energy (PACE) Contract. 27
D.	X		SUBJECT TO one or more other direct assessments. * 28
E.		X	NOT SUBJECT TO the State Responsibility Area Fire Prevention Fee (SRA Fee is suspended until 2031 by Assembly Bill 398 of 2017). 32

*** Property is currently assessed as Unimproved Land. Additional Direct or Special Assessments may apply if developed.**

Determined by First American Real Estate Disclosures Corporation

THIS IS A DATABASE REPORT ONLY: The tax information in this Report only provides data derived from the County Tax Assessor's and Treasure's Databases ("Databases") identified in this Report unless specified otherwise in the Report. While FANHD has made good faith efforts to report from the Databases as accurately as possible, the quality, accuracy, and currency ("Database Date") of the information contained in these Databases can vary greatly. For more information regarding a specific Database, please read Part 2 of this Report. By use of this Report, Buyer agrees this is a Report product and not an insurance policy and is subject to the Terms and Conditions attached hereto and incorporated herein.



FANHD Commercial Resale Property Disclosure Reports

California Property Tax Disclosure Report

For CONTRA COSTA County

Property Address: 809 & 914 H ST
ANTIOCH, CONTRA COSTA COUNTY, CA 94509
("Property")

APN: See Addendum
Report Date: 04/12/2024
Report Number: 3299640

Part 2. NOTICE OF SPECIAL TAX/ASSESSMENT

Special assessments, also referred to as direct or fixed assessments, are charges that are not based on the value of the property. These charges are levied to provide funding for services or improvements that directly benefit the property. Mello-Roos Community Facility Districts and 1915 Bond Districts are also classified as special assessments. PACE contract agreements are typically created pursuant to the Mello-Roos Act or the 1915 Bond Act. Certain special assessments may be subject to accelerated foreclosure if allowed to go delinquent.

**TO THE PROSPECTIVE PURCHASER OF THE COMMERCIAL PROPERTY AT THE ADDRESS REFERENCED ABOVE:
THIS IS A NOTIFICATION TO BUYER PRIOR TO PURCHASING THE COMMERCIAL PROPERTY.**

A. Mello-Roos Community Facilities Districts

This Commercial Property is NOT SUBJECT to Mello-Roos Community Facilities Districts.

Database: Secured Property Tax Roll

Database Date: FY 2023-2024

B. 1915 Bond Act Assessment Districts

This Commercial Property is NOT SUBJECT to 1915 Bond Assessment Districts.

Database: Secured Property Tax Roll

Database Date: FY 2023-2024

C. Notice of Property Assessed Clean Energy (PACE) Program

Property assessed clean energy (PACE) programs allow owners to finance energy and water efficiency and renewable energy projects, and qualifying seismic and wildfire safety improvements, on residential and commercial structures through a voluntary assessment on the property. PACE programs are offered by many city, county and regional agencies, with repayment periods from 5 to 20 years or more. **PACE liens are authorized pursuant to Section 53328 of the California Government Code, (the "Mello-Roos Community Facilities Act of 1982") or California Streets & Highways Code Section 8500 (the "1915 Act") and are disclosed pursuant to Section 1102.6b of the California Civil Code.**

WHAT THIS MEANS: If a property owner voluntarily enters into a PACE program, a contractual assessment lien is placed on the property. The lien is repaid through installments collected on the property owner's secured county property tax bill. In certain situations the program administrator may bill the property owner directly. If the property is sold and the contractual assessment is not repaid in full, the new owner may be responsible for future assessments contributing towards repayment of the PACE contract.

DISCLOSURES AT RESALE: A PACE lien runs with the land. This means that the responsibility to repay the PACE lien may fall to the new owner upon transfer of the property unless the lien is paid off before closing. This fact may be material to a buyer's decision to purchase or price offered for the property. In addition, the buyer's lender may require the lien to be paid in full before closing (for certain federally backed mortgages, for example). Therefore, the property seller and his or her real estate agent may have a duty to disclose the existence of a PACE lien on the sale property.

The Property IS NOT SUBJECT to a PACE lien documented in the county's Fiscal Year 2023-2024 Secured Property Tax Roll. Note: Buyer should read the preliminary title report and obtain and read all exceptions listed therein to investigate any PACE lien executed more recently. In the title report, lien exceptions are named as recorded with the county; therefore, a PACE lien may be listed under a name that is not obvious.

D. Accelerated Foreclosure Information

Certain assessment or bond issues may contain accelerated foreclosure liens which have priority over other real property taxes and are a legal right included as part of the security for the obligation. The issuers of such bonds are often contractually required to monitor and collect delinquent assessments quickly. Accordingly, these assessments are not subject to the five (5) year waiting period applicable to ad valorem real property taxes. If the real property is subject to such an assessment and the taxes are not paid promptly, the real property may be foreclosed upon and sold at public auction on an expedited basis. **Therefore, it is extremely important that the real property tax bill be paid on time to prevent the accelerated foreclosure.**

E. Approved Districts Which Have Been Formed and Authorized But Are Not Yet Levied

Certain Mello-Roos Communities Facilities Districts or 1915 Bond Act Assessment Districts may have been formed and authorized but have not yet to be levied. These Districts may not appear in this Report. However, the information regarding such districts may appear on your preliminary report issued by a title company. The district may levy a special tax on future property tax bills for the Property.



FANHD Commercial Resale Property Disclosure Reports

California Property Tax Disclosure Report

For CONTRA COSTA County

Property Address: 809 & 914 H ST
ANTIOCH, CONTRA COSTA COUNTY, CA 94509
("Property")

APN: See Addendum
Report Date: 04/12/2024
Report Number: 3299640

Part 3. Current Property Tax Bill Summary

A. Summary of 2023-2024 Property Tax Bill

The following is a summary of Database information obtained from the CONTRA COSTA COUNTY Secured Property Tax Roll (Database) for Tax Year 2023-2024 ("Database Date"). This summary is provided for informational purposes only. The summary includes Ad Valorem taxes which are based on the property's Assessed Value as well as other Non- Ad Valorem Direct or Special Assessments. Upon transfer of ownership, the Assessed Value may be reset to the Current Market Value or Sale Price which may result in a substantial change in the Ad Valorem taxes assessed. Please see Parts 4 and 5 of this Report for more information regarding Ad Valorem taxes and Supplemental taxes.

Total Assessed Value: \$33,479.00

Property is currently assessed as Unimproved Land. Additional Direct or Special Assessments may apply if developed.

1st Installment Due 11/01/2023	\$214.85
2nd Installment Due 02/01/2024	\$214.85
Total Annual Tax Liability	\$429.70

General Ad Valorem Taxes

AGENCY	DESCRIPTION	AMOUNT	CONTACT PHONE
CONTRA COSTA COUNTY	GENERAL ADVALOREM TAXES AND VOTER APPROVED BONDS	\$372.88	925-313-7400
	TOTAL AD VALOREM TAXES	\$372.88	

Direct and/or Special Assessments

AGENCY	DESCRIPTION	AMOUNT	CONTACT PHONE
CONTRA COSTA COUNTY	CC WATER LEVY LAND	\$0.66	(925) 688-8047
CONTRA COSTA COUNTY	MOSQUITO & VECTOR CONTROL	\$16.28	(925) 867-3400
CCC - HEALTH SERVICES-EMS	EMERGENCY MED ZONE B	\$5.00	(925) 646-4690
SAN FRANCISCO BAY AREA RESTORATION AUTHORITY	CLEAN AND HEALTHY BAY PARCEL TAX	\$24.00	(888) 508-8157
EAST BAY REGIONAL PARK DISTRICT	EBRP TRAILS LLD	\$10.88	(800) 676-7516
	TOTAL DIRECT ASSESSMENTS	\$56.82	



FANHD Commercial Resale Property Disclosure Reports

California Property Tax Disclosure Report

For CONTRA COSTA County

Property Address: 809 & 914 H ST
ANTIOCH, CONTRA COSTA COUNTY, CA 94509
("Property")

APN: See Addendum
Report Date: 04/12/2024
Report Number: 3299640

Part 4. Estimating Property Taxes After the Sale

Instantly and securely calculate estimated property taxes and supplemental taxes on our website by clicking on the following link (or manually calculate them below):

<https://orderform.fanhd.com/Order/TaxCalcForm?token=O9HpWDAdbVcFL84iRhJSZZ6Ba5RsLQZ3Zyvuz9j23vD8FjMVMxqMi6zEh1BccFB15p10xkqVNm7s5U19C7Is5qZiLvUSgPZHFvIFwcXAV3E%3d>

A. Calculating Property Taxes After Sale (ESTIMATE ONLY)

PROPERTY TAX ESTIMATOR

The following calculation method is provided to assist Buyer in estimating the approximate amount of property tax charges that the Commercial Property may be subject to for the upcoming tax year based on the assessed valuation being equal to the sales price. The amount derived is only an estimate and is not a substitute for a tax bill from the County, nor does it anticipate new property tax charges, fees or other changes in the property tax rates for future tax years.

1	Estimated Sales Price.....	• 1	\$	
2	Estimated Ad Valorem Tax Rate.....	• 2		0.01114
3	Multiply line 1 by line 2. This is your Estimated Ad Valorem Tax.....	• 3	\$	
4	Direct Assessments including Mello Roos Special Taxes, 1915 Bond Act Assessments or PACE Assessments applicable.....	• 4	\$	56.82
5	Add lines 3 and 4. Total Estimated Annual Tax Amount After Sale.....	• 5	\$	

The information in this subparagraph A is an estimate only. The purpose of this "ESTIMATOR" is to assist Buyer in planning for property taxes which will be applicable after the Sale Date. This "ESTIMATOR" requires the Buyer's projection of the purchase price of the Commercial Property. Please note that potential exemptions and exclusions are not reflected in this estimate.

Additionally, undeveloped or recently developed properties may be subject to additional Direct Assessments not included in this estimate. FANHD is not responsible or liable for any losses, liabilities or damages resulting from use of this Property Tax Estimator.

B. Exemptions & Exclusions to Ad Valorem Taxes

California law provides certain exemptions or exclusions from reassessments. In order to determine if Buyer may qualify for any exemptions or exclusions or to obtain a comprehensive list of available exemptions and exclusions, please contact the County Tax Assessors Office 925-313-7400 or visit the County website at <https://www.contracosta.ca.gov/191/Assessor>. Additional information is also available on the website for the California Board of Equalization at www.boe.ca.gov

Reassessment Due to Decline in Value

Real estate markets are cyclical. In a less competitive market there are more sellers than buyers, and real estate prices can drop, sometimes precipitously. When a property is sold, in most cases its assessed value for tax purposes is set equal to the sale price. A drop in market value can mean the original assessment, and your property tax bill, is too high.

The County Tax Assessors Office is required to lower the assessment of any real property if it is higher than the current market value as of January 1 of each year. Each case is reviewed individually upon request by the property owner for the current year or the upcoming year. The annual deadline for filing an appeal – the "assessment appeal filing date" is November 30 in most California counties. For more information or to obtain a property tax reassessment request form, contact the Tax Assessors Office or visit the CONTRA COSTA County website.



FANHD Commercial Resale Property Disclosure Reports

California Property Tax Disclosure Report

For CONTRA COSTA County

Property Address: 809 & 914 H ST
ANTIOCH, CONTRA COSTA COUNTY, CA 94509
("Property")

APN: See Addendum
Report Date: 04/12/2024
Report Number: 3299640

Part 5. Supplemental Property Tax Information

A. General Information Regarding Supplemental Taxes

California law mandates the county assessor to reappraise real property upon a change in ownership or completion of new construction. The assessor's office issues a supplemental assessment which reflects the difference between the prior assessed value and the new assessment. This value is prorated based on the number of months remaining in the fiscal tax year which ends June 30.

Notices of the supplemental assessment are mailed out to the property owners prior to the issuance of the supplemental tax bill or refund if the value is reduced. The taxes or refund based on the supplemental assessment are in addition to the regular annual tax bill.

The supplemental tax will be due from the current owner in addition to the regular tax assessment. Accordingly for the first year of ownership, Buyer should plan for this additional payment.

B. Supplemental Property Tax Disclosure

The following notice is mandated by California Civil Code Section 1102.6c:

NOTICE OF YOUR "SUPPLEMENTAL" PROPERTY TAX BILL

"California property tax law requires the Assessor to revalue real property at the time the ownership of the property changes. Because of this law, you may receive one or two supplemental tax bills, depending on when your loan closes.

The supplemental tax bills are not mailed to your lender. If you have arranged for your property tax payments to be paid through an impound account, the supplemental tax bills will not be paid by your lender. It is your responsibility to pay these supplemental bills directly to the Tax Collector.

If you have any question concerning this matter, please call your local Tax Assessor or Collector's Office."

CONTRA COSTA County Assessor

Phone: 925-313-7400

Website: <https://www.contracosta.ca.gov/191/Assessor>



FANHD Commercial Resale Property Disclosure Reports

California Property Tax Disclosure Report

For CONTRA COSTA County

Property Address: 809 & 914 H ST
ANTIOCH, CONTRA COSTA COUNTY, CA 94509
("Property")

APN: See Addendum
Report Date: 04/12/2024
Report Number: 3299640

C. Calculating Supplemental Taxes After Sale (ESTIMATE ONLY)

Instantly and securely calculate estimated property taxes and supplemental taxes on our website (or manually calculate them below):

<https://orderform.fanhd.com/Order/TaxCalcForm?token=O9HpWDAdbVcFL84iRhJSZZ6Ba5RsLQZ3Zyvuz9j23vD8FjMVMxqMi6zEh1BccFB15p10xkqVNm7s5U19C7Is5qZiLvUSgPZHFvIFwcXAV3E%3d>

SUPPLEMENTAL TAX ESTIMATOR

The following schedule is provided to estimate the potential amount of the supplemental taxes on a given property and does NOT include the amount of the regular annual ad valorem property tax. The following calculation provides an estimate of the supplemental property taxes that can be expected during the first year of ownership, and should be used for planning purposes only.

1	Estimated Sales Price.....	• 1	\$	_____
2	Estimated Current Assessed Value.....	• 2	\$	33,479.00
3	Subtract line 2 from line 1. Estimated Supplemental Assessed Value.....	• 3	\$	_____
4	Multiply line 3 by 0.01114000 (the Estimated Ad Valorem Tax Rate for the Commercial Property). Estimated Full-Year Supplemental Tax Obligation.....	• 4	\$	_____

If the Sale Date for the Commercial Property falls during the months of January through May, Buyer will receive TWO supplemental tax bills: (a) one for the current partial tax year; and (b) one for the next full tax year. The supplemental taxes can be estimated by completing lines 5 through 8 below:

5	Enter the Month-of-Sale Factor from TABLE 1 below.....	• 5	_____
6	Multiply line 4 by line 5. Estimated Supplemental Tax Bill # 1.....	• 6	\$ _____
7	Enter the amount on line 4. Estimated Supplemental Tax Bill # 2.....	• 7	\$ _____
8	Add lines 6 and 7. Total estimated Supplemental Tax Bill.....	• 8	\$ _____

If the Sale Date for the Commercial Property falls during the months of June through December, Buyer will receive ONE supplemental tax bill. The supplemental tax can be estimated by completing lines 9 and 10 below:

9	Enter the Month-of-Sale Factor from TABLE 2 below.....	• 9	_____
10	Multiply line 4 by line 9. Total estimated Supplemental Tax Bill.....	• 10	\$ _____

TABLE 1. Month-of-Sale Factor

Jan	0.4167
Feb	0.3333
Mar	0.2500
Apr	0.1667
May	0.0833

TABLE 2. Month-of-Sale Factor

Jun	1.0000
Jul	0.9167
Aug	0.8333
Sept	0.7500
Oct	0.6667
Nov	0.5833
Dec	0.5000

The information in this subparagraph C is an estimate only. The purpose of this "ESTIMATOR" is to assist Buyer in planning for the supplemental taxes. The estimated supplemental tax is not a substitute for the supplemental bill and may not be relied upon as such. This "ESTIMATOR" requires the Buyer's projection of the purchase price of the Commercial Property as well as month in which the transaction will be consummated. Please note that potential exemptions and exclusions are not reflected in these estimations. FANHD is not responsible or liable for any losses, liabilities or damages resulting from use of this Supplemental Tax Estimator.



FANHD Commercial Resale Property Disclosure Reports

California Property Tax Disclosure Report For CONTRA COSTA County

Property Address: 809 & 914 H ST
ANTIOCH, CONTRA COSTA COUNTY, CA 94509
("Property")

APN: See Addendum
Report Date: 04/12/2024
Report Number: 3299640

Part 6. State Responsibility Area Fire Prevention Fee

In 2011, the California Legislature and Governor enacted a "Fire Prevention Fee" on habitable structures in the State's wildland fire responsibility area ("SRA"). The yearly fee, levied on property owners, paid for various activities to prevent and suppress wildfires in the SRA, and was most recently at the rate of \$152.33 per habitable structure on the property.

Effective July 1, 2017, as authorized by Assembly Bill 398 and signed by the Governor, that fire prevention fee is suspended until 2031.

The fire prevention activities supported by the fee will continue, but instead will be funded through a different State program – one aimed at curbing industrial emissions of carbon dioxide (also known as California's "cap-and-trade" program). For more information, please refer to the text of the Assembly bill at the following link:

http://leginfo.ca.gov/faces/billNavClient.xhtml?bill_id=20170180AB398

Part 7. DOCUMENTARY TRANSFER TAX ADVISORY: Governmental Assessments Paid at the Close of Escrow

Documentary Transfer Tax Defined. Under California Revenue and Taxation Code Sections 11911-11929, counties and cities are authorized to impose a tax on the transfer of real property located within their jurisdiction. The tax is commonly known by various names, including the Documentary Transfer Tax, or Real Property Transfer Tax, or Real Estate Transfer Tax (hereinafter, the "Transfer Tax").

How Much? The "one-time" payment is made at the close of escrow and routinely documented on the HUD-1 Settlement Statement. The amount of the Transfer Tax is typically based on the value or sales price of the real estate that is transferred. The county rate is one dollar and ten cents (\$1.10) for each one thousand dollars (\$1,000) of value. The rate for non-charter ("general law") cities is one-half of the county rate and is credited against the county tax due. Charter cities may impose a Transfer Tax at a rate higher than the county rate.

For any city or county in California, the Transfer Tax rate ("Tax Rate Table") is available at no charge from many sources, most conveniently on the website of the **California Local Government Finance Almanac** (sponsored by the California League of Cities).

<http://www.californiacityfinance.com/PropTransfTaxRates.pdf>

To estimate the Transfer Taxes for the Property, multiply the Property's estimated sales price (in thousands of dollars) by the amount shown in the Tax Rate Table for the city and county in which the Property is located.

Who Pays? The law states that, "the Transfer Tax must be paid by the person who makes, signs or issues any document subject to the tax, or for whose use or benefit the document is made, signed or issued." In practice, this means that the payment of the Transfer Tax is customarily made by the Seller or the Buyer, or shared by both, depending on the jurisdiction in which the transferred Property is located.

END OF TAX DISCLOSURE REPORT SECTION
See Terms and Conditions at end of this Report.



FANHD Commercial Resale Property Disclosure Reports

Environmental Screening Report

For CONTRA COSTA County

Property Address: 809 & 914 H ST
ANTIOCH, CONTRA COSTA COUNTY, CA 94509
("Property")

APN: See Addendum
Report Date: 04/12/2024
Report Number: 3299640

Environmental Screening Report

Is Property Listed in a Disclosed Database?

YES ☐ The determination here indicates whether the exact property address as listed above was found in any of the databases searched for this Report. Please note that there may be errors or omissions in the addresses contained in the Local, State and Federal databases that prevent an exact match in this search. Refer to the lists beginning in the section titled "Sites Missing Key Location Information" for site addresses that may be similar to the subject property address or that do not include sufficient address information to precisely locate the site on a map

NO ☒

Summary of Environmental Site Search

DATABASE SEARCHED (See "Description of Databases Searched" below)	Are Any Contaminated Sites in Database?	0 to 1/8 mile	1/8 to 1/2 mile	1/2 to 1 mile
Federal National Priorities List or "Superfund" sites (NPL)	YES	0	1	0
Corrective Action Sites (RCRA COR)	YES	0	0	0
Federal Sites investigated for possible inclusion in the NPL (SEMS)	MAYBE	0	0	N/A
SEMS Sites That Have Been Archived (SEMS-Archived)		0	1	N/A
Treatment, Storage & Disposal Sites for Hazardous Materials (RCRA TSD)		2	24	N/A
Tribal UST And/Or Tribal LUST	MAYBE	0	0	N/A
State EnviroStor Cleanup Sites Database (ENVIROSTOR)	MAYBE	0	4	N/A
State List of Spills, Leaks, Investigation & Cleanup (SLIC)	YES	0	0	N/A
State List of Solid Waste Landfill Facilities (SWIS)	MAYBE	0	0	N/A
State List of Leaking Underground Storage Tanks (LUST)	YES	0	13	N/A
EnviroStor Site With Deed Restriction Or Other Controls (CONTROLS)	MAYBE	0	0	N/A
Potential Generator of hazardous materials Sites (RCRA GEN)		1	N/A	N/A
Emergency Response Notification System (ERNS, National Response Center)	MAYBE	0	N/A	N/A
State List of Underground Storage Tanks (UST)		0	N/A	N/A
State List of Historical Underground Storage Tanks (Hist-UST)		0	N/A	N/A
State Hazardous Waste Information Summary (HWIS)	YES	1	N/A	N/A
State List of Aboveground Storage Tanks (AST)		0	N/A	N/A

N/A = Not Applicable Under Required AAI Search Standard.

MAYBE = Contamination is possible; for example, the database searched includes a mix of contaminated and

non-contaminated sites that are not distinguished, or landfill sites where contamination is common although not certainly identified, or sites currently being investigated for contamination by the responsible agency.

AAI TOTALS	4	43	0
CONTAMINATED SITE TOTALS	1	14	0
TOTAL OF SITES FOUND	47		

Determined by Third-Party Disclosure Provider(s) FIRST AMERICAN REAL ESTATE DISCLOSURES CORPORATION

Date **4/12/2024**

Rept. No. **3299640**



FANHD Commercial Resale Property Disclosure Reports

Environmental Screening Report

For CONTRA COSTA County

Property Address: 809 & 914 H ST
ANTIOCH, CONTRA COSTA COUNTY, CA 94509
("Property")

APN: See Addendum
Report Date: 04/12/2024
Report Number: 3299640

Sites Found on the Databases Searched

UST sites are selected from the list maintained by the State Water Resources Control Board. Information regarding the contents of the tank, and any inspections or testing can be found on the web page <http://geotracker.waterboards.ca.gov/>. AST site information can be obtained from the responsible county or local government agency identified in the Unified Program directory available at <https://osfm.fire.ca.gov/divisions/pipeline-safety-and-cupa/certified-unified-program-agency-cupa/>. Sites that have been identified as having a leak may also appear on one or more of the other lists reported above. Sites listed on LUST or RCRACOR may not appear on the UST or AST lists if the tank has been removed and the case has been closed. Sites listed on the SWIS list may contain hazardous materials. Information is available at <https://www2.calrecycle.ca.gov/SolidWaste/Site/Search>. NPL sites are listed by the U.S. EPA as contaminated sites that have received Federal funding to assist in cleanup. Information is available from the State at www.dtsc.ca.gov or from www.epa.gov and by calling (916) 323-3399. The SEMS (formerly CERCLIS) list includes sites the Federal EPA is investigating for possible inclusion on the NPL.

For information on the lists searched for this Report see the "Description of Databases Searched" Section that follows.

Open = Site listed as undergoing clean-up, investigation, or referral to another agency; or as non-active, abandoned or absorbed but not closed or completed.

Closed = Site listed as clean-up completed, release secured, no further remedial action planned, case closed, or delisted.

Active (or Inactive) = Site facility listed as actively (or not actively) engaged in a type of activity regulated under RCRA.

Deed = Site listed as completed or closed with a deed restriction.

N/A = Not Applicable - site listed as uncontaminated, or as using or storing hazardous substances.

N/P = Not Provided - site status not supplied on agency list used.

Site Name	Address	Case No.	Status	Database
NEW WAY MANAGEMENT SERVICES	609 W 10TH STREET, ANTIOCH, CA 94509	CAC002916117	N/P	CA_HWIS
WEST RIVERTOWN II	712 I ST, ANTIOCH, CA 94531	CAR000179234	Active	FED_RCRA_GEN
MODERN COMMODORE CLEANER INC	500 W 4TH ST, ANTIOCH, CA 94509	CAD981990443	Active	FED_RCRA_TSD
WEST RIVERTOWN II	712 I ST, ANTIOCH, CA 94531	CAR000179234	Active	FED_RCRA_TSD
AL EAMES FORD	1400 W 10TH STREET, ANTIOCH, CA 94509	CAD027840610	Active	FED_RCRA_TSD
NOVA ABATEMENT AND CONSTRUCTION	1200 W 4TH ST, ANTIOCH, CA 94508-1000	CA0000332890	Active	FED_RCRA_TSD
ANTIOCH USD- MAINTENANCE DEPT	701 WEST 18TH ST., ANTIOCH, CA 94509	CAD983654500	Active	FED_RCRA_TSD
HYDROSTATIC TEST T112 PITTSBURG	696 W 10TH STREET, PITTSBURG, CA 94509	CAP000222778	Active	FED_RCRA_TSD
G-TECH AUTOMOTIVE	1420 W 10TH ST, ANTIOCH, CA 94509-1438	CAL000354376	Active	FED_RCRA_TSD
JOSE AGUIAR REIS	RT1 BOX 447-B, ANTIOCH, CA 94509	CAD981982671	Active	FED_RCRA_TSD
ANTIOCH RADIATOR SERVICE	908 2ND ST, ANTIOCH, CA 94509	CAD982488942	Active	FED_RCRA_TSD
ANTIOCH UNIFIED SCHOOL DISTRICT	700 W EIGHTEENTH ST, ANTIOCH, CA 94509	CAT080026099	Active	FED_RCRA_TSD
GORDON GRAVELLE	511 W 13TH ST, ANTIOCH, CA 94509	CAC002980119	Active	FED_RCRA_TSD
CITY OF ANTIOCH	5TH AND N ST, ANTIOCH, CA 94509-0000	CAL000060955	Active	FED_RCRA_TSD
CITY OF ANTIOCH	3RD & H ST, ANTIOCH, CA 94509-0000	CAL000221656	Active	FED_RCRA_TSD
BP 07085	1800 WEST 10TH STREET, ANTIOCH, CA 94509	CAR000290577	Active	FED_RCRA_TSD
FREMONT ELEMENTARY SCHOOL	1413 F ST, ANTIOCH, CA 94509	CAC002966854	Active	FED_RCRA_TSD
DOLLAR GENERAL #14729	20 W 10TH ST, ANTIOCH, CA 94509	CAL000387865	Active	FED_RCRA_TSD
JUNIORS AUTO BODY COLLISION	22101 W 10TH ST STE D, ANTIOCH, CA 94509-1437	CAL000344186	Active	FED_RCRA_TSD
MICHAEL & SUZANNE CAVA	1108 W 5TH STREET UNIT 1 & 3, ANTIOCH, CA 94509	CAC002991724	Active	FED_RCRA_TSD
BOREN HUANG	1131 MEDANOS STREET, ANTIOCH, CA 94509	CAC002990470	Active	FED_RCRA_TSD
CRYSTALS MOBILE CAR DETAIL	1113 W 10TH ST, ANTIOCH, CA 94509	CAL000401313	Active	FED_RCRA_TSD
CITY OF ANTIOCH	1201 W 4TH ST, ANTIOCH, CA 94509	CAL000434286	Active	FED_RCRA_TSD
JOHN PATO	1135 MEDANOS STREET, ANTIOCH, CA 94509	CAC002984919	Active	FED_RCRA_TSD
RELIANCE SHEET & STRIP COMPANY INC	1300 B W 4TH ST, ANTIOCH, CA 94509	CAL000423705	Active	FED_RCRA_TSD
RALPH MARTIN	802 W 10TH STREET, ANTIOCH, CA 94509	CAC002999767	Active	FED_RCRA_TSD
A'S AUTO REPAIR MUFFLER	901 A ST, ANTIOCH, CA 94509	CAL000445020	Active	FED_RCRA_TSD
LORRAINE BLACK	1114 C STREET, ANTIOCH, CA 94509	CAC003020054	Active	FED_RCRA_TSD
GBF, INC., DUMP	ALONG JAMES DONLON BLVD, ANTIOCH, CA 94509	CAD980498562	Closed	FED_SEMS_NPL
ANTIOCH RADIATOR EXCHANGE	908 WEST 2ND STREET, ANTIOCH, CA 94509	CAD982488942	Closed	FED_SEMS_ARCHIVE



FANHD Commercial Resale Property Disclosure Reports

Environmental Screening Report

For CONTRA COSTA County

Property Address: 809 & 914 H ST
ANTIOCH, CONTRA COSTA COUNTY, CA 94509
("Property")

APN: See Addendum
Report Date: 04/12/2024
Report Number: 3299640

Site Name	Address	Case No.	Status	Database
MAGNET HIGH SCHOOL SITE	Deer Valley Road/Lone Tree Way, Antioch, CA 94531	07820016	Closed	CA_ENVIROSTOR_CLEANUP
CONTRA COSTA COUNTY FAIR	1201 WEST 10TH STREET, ANTIOCH, CA 94509	07070001	Open	CA_ENVIROSTOR_CLEANUP
ANTIOCH RADIATOR EXCHANGE	908 WEST SECOND ST., ANTIOCH, CA 94509	07750009	Open	CA_ENVIROSTOR_CLEANUP
MODERN COMMODORE CLEANER INC	500 West 4th Street, Antioch, CA 94509	60003261	Open	CA_ENVIROSTOR_CLEANUP
SCOTTO'S AUTO PAINTING	1311 4TH ST, ANTIOCH, CA 94509	T0601300760	Closed	CA_LUST
SILVERA PROPERTY	900 A ST, ANTIOCH, CA 94509	T0601300803	Open	CA_LUST
ANTIOCH HIGH SCHOOL	700 18TH ST W, ANTIOCH, CA 94509	T0601300759	Closed	CA_LUST
CARL CROSS STATE FARM	415 G ST, ANTIOCH, CA 94509	T0601300763	Closed	CA_LUST
A STREET EXTENSION	A STREET EXTENSION, ANTIOCH, CA 94531	T0601341681	Closed	CA_LUST
GAS FOR LESS	924 10TH ST W, ANTIOCH, CA 94509	T0601300809	Open	CA_LUST
PANTELL'S MUSIC BOX	407 G ST, ANTIOCH, CA 94509	T0601300747	Closed	CA_LUST
PROSPECTS	820 2ND ST, ANTIOCH, CA 94509	T0601300788	Closed	CA_LUST
CITY OF ANTIOCH CORPORATION YARD	1201 WEST 4TH STREET, ANTIOCH, CA 94531	T0601389036	Closed	CA_LUST
WOODY'S SERVICE	1022 4TH ST W, ANTIOCH, CA 94509	T0601300764	Closed	CA_LUST
CONTRA COSTA COUNTY FAIR	1201 10TH ST W, ANTIOCH, CA 95509	T0601300798	Closed	CA_LUST
UNOCAL #2998 (FORMER)	1029 10TH ST, ANTIOCH, CA 94509	T0601300790	Closed	CA_LUST
AL EAMES FORD	1400 10TH ST W, ANTIOCH, CA 94509	T0601300769	Closed	CA_LUST

Sites Missing Key Location Information

Open = Site listed as undergoing clean-up, investigation, or referral to another agency; or as non-active, abandoned or absorbed but not closed or completed.

Closed = Site listed as clean-up completed, release secured, no further remedial action planned, case closed, or delisted.

Active (or Inactive) = Site facility listed as actively (or not actively) engaged in a type of activity regulated under RCRA.

Deed = Site listed as completed or closed with a deed restriction.

N/A = Not Applicable - site listed as uncontaminated, or as using or storing hazardous substances.

N/P = Not Provided - site status not supplied on agency list used.

Many environmental sites in the databases searched have incomplete address information and cannot be precisely located. They are, therefore, considered "unlocatable" with the geocoding methods used in this Report, and could potentially be anywhere in the Property city, county, or state. The table below includes unlocatable sites whose address contains a zip code that matches the Property zip code or matches a neighboring zip code whose boundary is within the radius distance searched. The sites listed are not necessarily within one mile of the Property, and they are not included on the site map in this Report. The databases searched include a large number of unlocatable addresses, and the list below is limited to a maximum of 30 sites per database searched. If you wish to view a **full list** of ALL unlocatable sites in California, please download the full list from our website at the following address:

https://orderform.fanhd.com/Content/Files/Enviro/Current_List_of_Unlocatable_Sites_in_California.xlsx

Site Name	Address	Case No.	Status	Database
ANTIOCH SHELL	5545 BRIDGEHEAD RD, ANTIOCH, CA 94509	N/P	N/P	CA_HIST_UST
CHEVRON #93801	5433 NEROLY RD, ANTIOCH, CA 94509	N/P	N/P	CA_HIST_UST
COORS OF CONTRA COSTA	2701 VERNE ROBERTS CIRCLE, ANTIOCH, CA 94509	N/P	N/P	CA_HIST_UST
DELTA DIABLO SAN DIST/ANTIOCH	2500 PITTSBURG-ANTIOCH, ANTIOCH, CA 94509	N/P	N/P	CA_HIST_UST
DRIFTWOOD MARINA	6338 BRIDGEHEAD ROAD, ANTIOCH, CA 94509	N/P	N/P	CA_HIST_UST
JAMES DONLON BOOST PUMP STA	JAMES DONLON BOULEVARD, ANTIOCH, CA 94509	N/P	N/P	CA_HIST_UST
BEACON HARBOR INC.	3861 WILLOW RD., BETHEL ISLAND, CA 94511	N/P	N/P	CA_HIST_UST
WALIA'S ISLAND MARKET	3615 GATEWAY RD., BETHEL ISLAND, CA 94511	N/P	N/P	CA_HIST_UST
DWELLEY FARMS	EDEN PLAINS RD, BRENTWOOD, CA 94513	N/P	N/P	CA_HIST_UST
LADD, L. JORDAN	BYRON HWY, BRENTWOOD, CA 94513	N/P	N/P	CA_HIST_UST
MANGINI BROS	HWY 4, BRENTWOOD, CA 94513	N/P	N/P	CA_HIST_UST
SHIROYAMA FARM	BRENTWOOD RD, BRENTWOOD, CA 94513	N/P	N/P	CA_HIST_UST
ORIN ALLEN YOUTH REHAB FACILITY	BIXLER RD & BYERS LN, BYRON, CA 94514	N/P	N/P	CA_HIST_UST
HANSON AGGREGATES	KAISER QUARRY RD/PINE HOLLOW, CLAYTON, CA 94521	N/P	N/P	CA_HIST_UST



FANHD Commercial Resale Property Disclosure Reports

Environmental Screening Report

For CONTRA COSTA County

Property Address: 809 & 914 H ST
ANTIOCH, CONTRA COSTA COUNTY, CA 94509
("Property")

APN: See Addendum
Report Date: 04/12/2024
Report Number: 3299640

Site Name	Address	Case No.	Status	Database
BUCHANAN CORPORATE PROPERTIES	2450 SALLY RIDE DRIVE, CONCORD, CA 94520	N/P	N/P	CA_HIST_UST
DFSP - CONCORD STATION	SOLANO WAY/HWY 4, CONCORD, CA 94520	N/P	N/P	CA_HIST_UST
NAVAL WEAPONS STATION	PORT CHICAGO HWAY, CONCORD, CA 94520	N/P	N/P	CA_HIST_UST
CROCKETT MARINE SERVICE INC	PORT ST, FOOT OF, CROCKETT, CA 94525	N/P	N/P	CA_HIST_UST
BLACKHAWK COUNTRY CLUB	1094 EAGLE NEST LANE, DANVILLE, CA 94506	N/P	N/P	CA_HIST_UST
CAMINO RAMON SHELL	811 CAMINO RAMON DRIVE, DANVILLE, CA 94526	N/P	N/P	CA_HIST_UST
DANVILLE TOWN MAINT SERVICES	1000 SHERBURNE HILLS ROAD, DANVILLE, CA 94526	N/P	N/P	CA_HIST_UST
KUKKOLA CONVENIENCE MART LLC	777 CROW CANYON RD, DANVILLE, CA 94526	N/P	N/P	CA_HIST_UST
DIABLO COUNTRY CLUB	1700 CLUBHOUSE ROAD, DIABLO, CA 94528	N/P	N/P	CA_HIST_UST
CONTRA COSTA SUBSTATION	E OF HILLCREST, N OF HWY 4, ANTIOCH, CA 94509	N/P	N/P	CA_HIST_UST
WATER POLLUTION CONTROL FACILITY	2500 PITTSBURG-ANTIOCH HWY, ANTIOCH, CA 94509	N/P	N\p	CA_AST
WATER POLLUTION CONTROL FACILITY	2500 PITTSBURG/ANTIOCH HIGHWAY, ANTIOCH, CA 94509	N/P	N\p	CA_AST
RIVERVIEW ENERGY CENTER LLC	795 MINAKER RD., ANTIOCH, CA 94509	N/P	N\p	CA_AST
CONTRA COSTA SUBSTATION	E OF HILLCREST AVE,NO. OF HWY4, ANTIOCH, CA	N/P	N\p	CA_AST
SUGAR BARGE RESORT	4515 WILLOW RD, BETHEL ISLAND, CA 94511	N/P	N\p	CA_AST
BYRON	5301 BYRON HOTSPRINGS ROAD, BYRON, CA 94514	N/P	N\p	CA_AST
OLD RIVER PUMPING PLANT	HWY 4 EAST OF DISCOVERY BAY, BYRON, CA	N/P	N\p	CA_AST
CLAYTON AGGREGATE PLANT #135	515 MICHELL CANYON RD., CLAYTON, CA 94517	N/P	N\p	CA_AST
MT. DIABLO	SOUTHGATE RD. AT DIABLO, CLAYTON, CA 94517	N/P	N\p	CA_AST
BROADBAND	, CONCORD, CA 94520	N/P	N\p	CA_AST
CONCORD ASPHALT PLANT	2000 VIE DE MECADOS, CONCORD, CA 94520	N/P	N\p	CA_AST
CLAYTON QUARRY	PINE HOLLOW RD. TO KAISER RD., CONCORD, CA 94521	N/P	N\p	CA_AST
SEARS AUTO CENTER #6831	1001 WILLOW PASS RD., CONCORD, CA 94520-5802	N/P	N\p	CA_AST
JIFFY LUBE #1054	530 SAN RAMON BLVD., DANVILLE, CA 94526	N/P	N\p	CA_AST
SUNSET VIEW CEMETERY	TOP OF FAIRMOUNT AVE., EL CERRITO, CA 94530	N/P	N\p	CA_AST
DEFENSE FUEL SUPPORT PT. OZOL	700 CARQUINEZ SCENIC DR., MARTINEZ, CA 94553	N/P	N\p	CA_AST
SHELL MARTINEZ CATALYST PLANT	P.O. BOX 7070, MARTINEZ, CA 94553	N/P	N\p	CA_AST
MARTINEZ DISTRIBUTION	1801 MARINA VISTA DR, MARTINEZ, CA 94553	N/P	N\p	CA_AST
PUMPING PLANT 1	HWY 4 & ROSE AVE, OAKLEY, CA	N/P	N\p	CA_AST
PUMPING PLANT 3	LAUREL RD E OF EMPIRE AVE, OAKLEY, CA	N/P	N\p	CA_AST
DELTA ENERGY CENTER	1200 ARCY LANE, PITTSBURG, CA 94565	N/P	N\p	CA_AST
PITTSBURG PUMP STATION	7TH AND MONTEZUMA STREET, PITTSBURG, CA 94565	N/P	N\p	CA_AST
BROADWAY PUMP STATION	END OF NORTH BROADWAY, PITTSBURG, CA 94565	N/P	N\p	CA_AST
VALERO GP PITTSBURG ASPHALT TERMINAL	11000 WILLOW PASS ROAD, PITTSBURG, CA	N/P	N\p	CA_AST
SANTA FE RAILWAY - RICHMOND	, RICHMOND, CA 94801	N/P	N\p	CA_AST
RICHMOND REFINERY	841 CHEVRON WAY, RICHMOND, CA 94802	N/P	N\p	CA_AST
RICHMOND	1015 MARKET ST., RICHMOND, CA 94806-4380	N/P	N\p	CA_AST
RALEY'S #321	3370 SAN PABLO DAM RD, SAN PABLO, CA 94803	CAC0000921064	N/P	CA_HWIS
HUDSON MANNER HOUSING PARTNERS LP	342 HUDSON CT UNIT 35 & 58, ANTIOCH, CA 94509	CAC002684749	N/P	CA_HWIS
PG&E	LAT/LONG_USED, RICHMOND, CA 94801	CAC002883929	N/P	CA_HWIS
RUDOLPH, LIZ	3440 SOLENA COURT, LAFAYETTE, CA 94526	CAC002889853	N/P	CA_HWIS
PACIFC GAS & ELECTRIC COMPANY	SELLER AVE/ BELFOR RD, BRENTWOOD, CA 94513	CAC002890123	N/P	CA_HWIS
UNION PACIFIC RAILROAD	LAT/LONG_USED, RODEO, CA 94572	CAC002890708	N/P	CA_HWIS
TOM AND BARBARA STIKKER	16 LOS CERROS DR., CORTE MADERA, CA 94509	CAC002891020	N/P	CA_HWIS
BINDER, BRANDON	567 SILVARADO DRIVE, LAFAYETTE, CA 94549	CAC002891563	N/P	CA_HWIS
SAFEWAY BREAD PLANT	905 S 34TH ST, RICHMOND, CA 94804	CAC002892559	N/P	CA_HWIS
PACIFIC GAS AND ELECTRIC COMPANY - SOBRANTE SUBSTATION	511 BEAR CREEK RD., ORINDA, CA 94553	CAC002892826	N/P	CA_HWIS
LANA QUE	2735 DEL MONTE, EL CERRITO, CA 94530	CAC002893013	N/P	CA_HWIS



FANHD Commercial Resale Property Disclosure Reports

Environmental Screening Report

For CONTRA COSTA County

Property Address: 809 & 914 H ST
ANTIOCH, CONTRA COSTA COUNTY, CA 94509
("Property")

APN: See Addendum
Report Date: 04/12/2024
Report Number: 3299640

Site Name	Address	Case No.	Status	Database
WALGREENS	11440 WINDEMERE PKWY, SAN RAMON, CA 94582	CAC002893071	N/P	CA_HWIS
VINCENT CHAN	338 VIA CORDOVA, MARTINEZ, CA 94553	CAC002893876	N/P	CA_HWIS
SHAHNWAZ, VISHAND	403 TAMPICO COURT, WALNUT CREEK, CA 94598	CAC002894222	N/P	CA_HWIS
BARBARA STONE	640 DEWING AVENUE, LAFAYETTE, CA 94549	CAC002894300	N/P	CA_HWIS
WOODSIDE ELEVATOR PROJECT	2055 WOODSIDE ROAD, WALNUT CREEK, CA 94596	CAC002894382	N/P	CA_HWIS
EAST BAY REGIONAL PARK DISTRICT	LAT/LONG_USED, RICHMOND, CA 94803	CAC002894698	N/P	CA_HWIS
WU, KEN	1754 KINGSLEY DRIVE, PITTSBURG, CA 94565	CAC002894874	N/P	CA_HWIS
NORTH RICHMOND MISSIONARY BAPTIST CHURCH	1427 FRED JACKSON WAY, RICHMOND, CA 94801	CAC002896569	N/P	CA_HWIS
TOYIN LADIPO	3012 ELMO DRIVE, ANTIOCH, CA 94509	CAC002933715	N/P	CA_HWIS
DELTA DIABLO	2500 PITTSBURG ANTIOCH HWY, ANTIOCH, CA 94509	CAL000049640	N/P	CA_HWIS
CITY OF ANTIOCH	5TH AND "N" ST, ANTIOCH, CA 94509	CAL000060955	N/P	CA_HWIS
LOWES - ANTIOCH # 1043	1951 SOMMERVILLE RD, ANTIOCH, CA 94509	CAL000255889	N/P	CA_HWIS
THE RIVERVIEW ENERGY CENTER	795 MINAKER CT, ANTIOCH, CA 94509	CAL000270972	N/P	CA_HWIS
AT&T	2701 VERNE ROBERTS CIR, ANTIOCH, CA 94509	CAL000402813	N/P	CA_HWIS
ANTIOCH HEALTH CENTER MEDICAL SERVICES	2335 COUNTRY HILLS DR, ANTIOCH, CA 94509	CAL000414976	N/P	CA_HWIS
RELIANCE SHEET & STRIP COMPANY INC	1300 B W 4TH ST, ANTIOCH, CA 94509	CAL000423705	N/P	CA_HWIS
PACIFIC GAS & ELECTRIC ANTIOCH GAS TERMINAL	5900 BRIDGEHEAD RD, ANTIOCH, CA 94509	CAR000019810	N/P	CA_HWIS
PACIFIC GAS & ELECTRIC/ CONTRA COSTA SWITCH YARD	3201 B WILBUR AVE, ANTIOCH, CA 94509	CAR000054718	N/P	CA_HWIS
	1380 SAN PABLO AVENUE, RODEO, CA 94572	1237623	Open	FED_ERNS
HOLLAND RIVERSIDE MARINA	7000 HOLLAND TRACT ROAD, BRENTWOOD, CA 0	1240340	Open	FED_ERNS
	3485 PACHECO BLVD, MARTINEZ, CA 94553	1245874	Open	FED_ERNS
	3485 PACHECO BLVD, MARTINEZ, CA 94553	1248138	Open	FED_ERNS
	3485 PACHECO BLVD, MARTINEZ, CA 94553	1248724	Open	FED_ERNS
	3485 PACHECO BLVD, MARTINEZ, CA 94553	1260221	Open	FED_ERNS
	3485 PACHECO BLVD, MARTINEZ, CA 94553	1261024	Open	FED_ERNS
BULK FUEL TERMINAL	90 SAN PABLO AVE, CROCKETT, CA 0	1261209	Open	FED_ERNS
SLIP D185	1340 MARINA WAY SOUTH, RICHMOND, CA 98404	1261317	Open	FED_ERNS
SLIP 197	1340 MARINA WAY SOUTH, RICHMOND, CA 98404	1261426	Open	FED_ERNS
REFINERY	3485 PACHECO BLVD, MARTINEZ, CA 94553	1262251	Open	FED_ERNS
	3485 PACHECO BLVD, MARTINEZ, CA 94553	1262793	Open	FED_ERNS
	901 LOVERIDGE ROAD, PITTSBURG, CA 0	1267332	Open	FED_ERNS
REFINERY	3485 PACHECO BLVD, MARTINEZ, CA 94553	1268901	Open	FED_ERNS
	MILEPOST 1143 AT, KNIGHTSEN, CA 0	1235076	N/P	FED_ERNS
	901 LOVERAGE ROAD, PITTSBURG, CA 94565	1235239	Closed	FED_ERNS
	841 CHEVRON WAY, RICHMOND, CA 94801	1235598	Open	FED_ERNS
MILEPOST: 20.37	, PINOLE, CA 0	1236270	N/P	FED_ERNS
	6065 BETHEL ISLAND ROAD, BETHEL ISLAND, CA 0	1237468	N/P	FED_ERNS
	2348 TAYLOR ROAD, BETHEL ISLAND, CA 0	1237713	N/P	FED_ERNS
MP: 1150.4 ON STOCKTON SUBDIVISION	, ANTIOCH, CA 0	1239972	Closed	FED_ERNS
UNKNOWN SHEEN INCIDENT	841 CHEVRON WAY, RICHMOND, CA 94801	1240305	N/P	FED_ERNS
	SUISUN BAY, PITTSBURG, CA 0	1240891	N/P	FED_ERNS
MILITARY OCEAN TERMINAL CONCORD - PIER 2	, CONCORD, CA 0	1241691	Closed	FED_ERNS
UNKNOWN SHEEN INCIDENT	POINT RICHMOND, RICHMOND, CA 0	1241993	N/P	FED_ERNS
MILITARY OCEAN TERMINAL CONCORD	SUISUN BAY, CONCORD, CA 0	1242180	Closed	FED_ERNS
MP 12.4	, RICHMOND, CA 0	1242720	N/P	FED_ERNS
.5 A MILE WEST TO THE ENTRANCE OF THE MARTINEZ MARINA	, MARTINEZ, CA 0	1243330	N/P	FED_ERNS
MAIN LINE	MP: 36.06, MARTINEZ, CA 0	1243559	N/P	FED_ERNS
MAIN LINE 1	MP 35.7, MARTINEZ, CA 0	1243560	N/P	FED_ERNS



FANHD Commercial Resale Property Disclosure Reports

Environmental Screening Report

For CONTRA COSTA County

Property Address: 809 & 914 H ST
ANTIOCH, CONTRA COSTA COUNTY, CA 94509
("Property")

APN: See Addendum
Report Date: 04/12/2024
Report Number: 3299640

Site Name	Address	Case No.	Status	Database
AMERICAN STANDARD (IBN-112)	1080 ESSEX ST, RICHMOND, CA 94801	7390025	Open	CA_DTSC_DEED
CONCORD NAVAL WEAPONS STATION - INLAND AREA	12,922 ACRES; 30 MI NE OF SAN FRANCISCO, CONCORD, CA 94520	7970005	Open	CA_DTSC_DEED
DREW MIDDLE AND SOUTH PROPERTY	CASTRO STREET & HENSLEY STREET, RICHMOND, CA 94704	7390024	Open	CA_DTSC_DEED
DREW SALES	1156 CASTRO STREET, RICHMOND, CA 94804	7500035	Open	CA_DTSC_DEED
DUPONT DE NEMOURS & CO INC	6000 BRIDGEHEAD ROAD, ANTIOCH, CA 94509	7280084	Open	CA_DTSC_DEED
GBF / PITTSBURG DUMPS	SOMERVILLE RD & JAMES DONLON BLVD, ANTIOCH, CA 94509	7490038	Open	CA_DTSC_DEED
HERCULES INC	CORNER OF SAN PABLO & SYCAMORE AVENUE, HERCULES, CA 94547	7280156	Open	CA_DTSC_DEED
KAISER PERMANENTE / CATELLUS CTR	23RD STREET RAILYARD, RICHMOND, CA 94804	7400001	Open	CA_DTSC_DEED
LIQUID GOLD OIL CORP	HOFFMAN BLVD & S 47TH ST, RICHMOND, CA 94804	7290039	Open	CA_DTSC_DEED
MARINA BAY PROJECT	MARINA BAY PARKWAY & REGATTA BLVD, RICHMOND, CA 94804	7370031	Open	CA_DTSC_DEED
MARINA BAY PROJECT	MARINA BAY PARKWAY & REGATTA BLVD, RICHMOND, CA 94804	7370031	Open	CA_DTSC_DEED
MARINA BAY PROJECT	MARINA BAY PARKWAY & REGATTA BLVD, RICHMOND, CA 94804	7370031	Open	CA_DTSC_DEED
MARINA BAY PROJECT	MARINA BAY PARKWAY & REGATTA BLVD, RICHMOND, CA 94804	7370031	Open	CA_DTSC_DEED
MARINA BAY PROJECT	MARINA BAY PARKWAY & REGATTA BLVD, RICHMOND, CA 94804	7370031	Open	CA_DTSC_DEED
MARINA BAY PROJECT	MARINA BAY PARKWAY & REGATTA BLVD, RICHMOND, CA 94804	7370031	Open	CA_DTSC_DEED
MARINA BAY PROJECT	MARINA BAY PARKWAY & REGATTA BLVD, RICHMOND, CA 94804	7370031	Open	CA_DTSC_DEED
MARINA BAY PROJECT	MARINA BAY PARKWAY & REGATTA BLVD, RICHMOND, CA 94804	7370031	Open	CA_DTSC_DEED
MARINA BAY PROJECT	MARINA BAY PARKWAY & REGATTA BLVD, RICHMOND, CA 94804	7370031	Open	CA_DTSC_DEED
MARINA BAY PROJECT	MARINA BAY PARKWAY & REGATTA BLVD, RICHMOND, CA 94804	7370031	Open	CA_DTSC_DEED
MARINA BAY PROJECT	MARINA BAY PARKWAY & REGATTA BLVD, RICHMOND, CA 94804	7370031	Open	CA_DTSC_DEED
POINT ISABEL	END OF RYDIN ROAD, RICHMOND, CA 94804	7360034	Open	CA_DTSC_DEED
POINT PINOLE PROPERTIES	5000 GIANT ROAD, RICHMOND, CA 94806	7340065	Open	CA_DTSC_DEED
POINT PINOLE PROPERTIES	5000 GIANT ROAD, RICHMOND, CA 94806	7340065	Open	CA_DTSC_DEED
UNITED HECKATHORN	8TH & WRIGHT, RICHMOND, CA 94804	7280015	Open	CA_DTSC_DEED
ZENECA RICHMOND AG PRODUCTS	1415 SOUTH 47TH STREET, RICHMOND, CA 94804	7280002	Open	CA_DTSC_DEED
ZENECA RICHMOND AG PRODUCTS	1415 SOUTH 47TH STREET, RICHMOND, CA 94804	7280002	Open	CA_DTSC_DEED
ZENECA RICHMOND AG PRODUCTS	1415 SOUTH 47TH STREET, RICHMOND, CA 94804	7280002	Open	CA_DTSC_DEED
PACIFIC GAS & ELECTRIC CO. R-1166	38.011971 -121.768264, ANTIOCH, CA 94509	CAC002990073	Active	FED_RCRA_TSD
RODEO BLEACH SPILL	SAN PABLO RD AND CALIFORNIA ST, BENICIA, CA	CAN000906004	Open	FED_SEMS_ACTIVE
HEGARTY SITE	560 WEST GERTRUDE STREET, RICHMOND, CA	CA0002059434	Closed	FED_SEMS_ARCHIVE
MCKOSKER SITE	716 WEST GERTRUDE STREET, RICHMOND, CA 94801	CA0002059475	Closed	FED_SEMS_ARCHIVE
REICHELTS SITE	521 WEST GERTRUDE STREET, RICHMOND, CA 94801	CA0002059509	Closed	FED_SEMS_ARCHIVE
ZIEMINSKI SITE	816 WEST GERTRUDE STREET, RICHMOND, CA 94801	CA0002059533	Closed	FED_SEMS_ARCHIVE
WESTERN AREA PWR ADMIN TRACY PUMP & SUB	MOUNTAINHOUSE AND KELSA ROADS, TRACY, CA 95376	CA0890090004	Closed	FED_SEMS_ARCHIVE
DEFENSE FUEL SUPPORT POINT OZOL	700 CARQUINEZ SCENIC DR, MARTINEZ, CA 94553	CA0971595236	Closed	FED_SEMS_ARCHIVE
TOSCO CORP AVON REF	SOLANO WAY, MARTINEZ, CA 94553	CAD000072751	Closed	FED_SEMS_ARCHIVE
IT CORP OIL REPROCESS FACILITY	EAST END OF ARTHUR RD, MARTINEZ, CA 94553	CAD000092619	Closed	FED_SEMS_ARCHIVE
IT CORP VINE HILL FACIL	E END OF ARTHUR RD, MARTINEZ, CA 94553	CAD000094771	Closed	FED_SEMS_ARCHIVE
MARTINEZ CITY DUMP	1 MI E OF MARTINEZ, MARTINEZ, CA 94553	CAD000607259	Closed	FED_SEMS_ARCHIVE



FANHD Commercial Resale Property Disclosure Reports

Environmental Screening Report

For CONTRA COSTA County

Property Address: 809 & 914 H ST
ANTIOCH, CONTRA COSTA COUNTY, CA 94509
("Property")

APN: See Addendum
Report Date: 04/12/2024
Report Number: 3299640

Site Name	Address	Case No.	Status	Database
CHEVRON LAND & DEV CO HILLTOP WEST	GIANT RD & MINER, RICHMOND, CA 94804-0054	CAD000625913	Closed	FED_SEMS_ARCHIVE
CHEVRON USA	2360 BUCHANON RD, PITTSBURG, CA 94565	CAD000629170	Closed	FED_SEMS_ARCHIVE
IT CORP AMORCO FACILITY	MARINA VISTA, MARTINEZ, CA 94553	CAD000819698	Open	FED_SEMS_ARCHIVE
STAUFFER CHEM CO PITTSBURG PLT	LOVERIDGE RD PO BOX 1337, PITTSBURG, CA 94565	CAD004452710	Closed	FED_SEMS_ARCHIVE
UNION OIL CO SAN FRANCISCO REF	COUNTY RD, RODEO, CA 94572	CAD009108705	Closed	FED_SEMS_ARCHIVE
CHEVRON USA RICHMOND REF	841 STANDARD AVE, RICHMOND, CA 94804	CAD009114919	Closed	FED_SEMS_ARCHIVE
ALLIED CORP BAY POINT WKS	NICHOLS RD, PITTSBURG, CA 94565	CAD009142290	Open	FED_SEMS_ARCHIVE
GAYLORD CONTAINER CORP EAST PLANT	WILBUR AVE AT VERA AVE, ANTIOCH, CA 94509	CAD009148180	Closed	FED_SEMS_ARCHIVE
US STEEL PITTSBURG WKS DEBRIS DUMPSITE	LOVERIDGE RD, PITTSBURG, CA 94565	CAD009150194	Closed	FED_SEMS_ARCHIVE
E I DUPONT DE NEMOURS & CO INC	WILBUR AVE & BRIDGEHEAD RD, ANTIOCH, CA 94509	CAD009151671	Closed	FED_SEMS_ARCHIVE
CHEMICAL & PIGMENT CO	600 NICHOLS RD, PITTSBURG, CA 94565	CAD009159476	Closed	FED_SEMS_ARCHIVE
SHELL OIL CO MARTINEZ	MARINA VISTA AVE, MARTINEZ, CA 94553	CAD009164021	Closed	FED_SEMS_ARCHIVE
VARIAN ASSOCIATES WALNUT CREEK DIV	2700 WALNUT CREEK, WALNUT CREEK, CA 94598	CAD009448382	Open	FED_SEMS_ARCHIVE
ANTIOCH BUILDING MATERIALS	CALIFORNIA/LOVERIDGE RDS, PITTSBURG, CA 94565	CAD027839968	Closed	FED_SEMS_ARCHIVE
ACME FILL CORP	END OF ARTHUR RD, MARTINEZ, CA 94553	CAD041835695	Closed	FED_SEMS_ARCHIVE
ANTIOCH DSPL SITE	PASO CORTO & SOMERSVILLE RDS, ANTIOCH, CA 94509	CAD980496855	Closed	FED_SEMS_ARCHIVE
ABANDONED DRUM/ANTIOCH	ANTIOCH, ANTIOCH, CA 94509	CAD981621956	Open	FED_SEMS_ARCHIVE
PG&E CONTRA COSTA POWER PLT	WILBUR AVE, ANTIOCH, CA 94509	CAT080011489	Closed	FED_SEMS_ARCHIVE
SFPP CONCORD TO SACRAMENTO PIPELINE	VARIOUS, VARIOUS, CA 90000	07460002	Open	CA_ENVIROSTOR_CLEANUP
CONCORD AUTO CENTER SITE	MARKET ST/CONCORD AVE/WILLOW PASS RD, CONCORD, CA 94520	07730035	Open	CA_ENVIROSTOR_CLEANUP
CHRISTIENSEN SITE	BETWEEN OLYMPIC & ANDREASEN, LAFAYETTE, CA 94549	07990003	Open	CA_ENVIROSTOR_CLEANUP
INDUSTRIAL TANK	4575 PACHECO BLVD; END OF ARTHUR RD, MARTINEZ, CA 94553	07490011	Open	CA_ENVIROSTOR_CLEANUP
SEQUOIA PACIFIC REFINING CORP.	P.O. BOX 66, HERCULES, CA 94547	07290005	Open	CA_ENVIROSTOR_CLEANUP
CHEVRON LAND AND DEVELOPMENT	BORDERED BY SAN PABLO AVENUE & GIANT RD, RICHMOND, CA 94806	07290040	Open	CA_ENVIROSTOR_CLEANUP
TWITCHELL ISLAND	SAN JOAQUIN RIVER & THREEMILE SLOUGH, TWITCHELL ISLAND, CA 94509	34990002	Open	CA_ENVIROSTOR_CLEANUP
Contra Costa Dive Bomb Range J09CA1019	Unknown: Near Antioch CA; Contra Costa CA, Contra Costa, CA 94531	60001883	Closed	CA_ENVIROSTOR_CLEANUP
Contra Costa Firing Range J09CA1018	Unknown: Near Antioch; Contra Costa CA, Contra Costa, CA 94531	60001885	Closed	CA_ENVIROSTOR_CLEANUP



FANHD Commercial Resale Property Disclosure Reports

Environmental Screening Report

For CONTRA COSTA County

Property Address: 809 & 914 H ST
ANTIOCH, CONTRA COSTA COUNTY, CA 94509
("Property")

APN: See Addendum
Report Date: 04/12/2024
Report Number: 3299640

Description of Databases Searched

The FANHD Commercial Environmental Screening Report is based on an electronic search of certain federal, tribal and state level environmental-hazard record systems, or databases. These databases are searched for hazard sites within certain radius distances around the subject property. The databases searched, and the radius distances searched from the subject property, comply with the U.S. Environmental Protection Agency (EPA) "All Appropriate Inquiry" (AAI) standard for government records search (40 CFR Part 312.26) under the U.S. Small Business Liability Relief and Revitalization Act ("the Brownfields Law").

The government databases searched for this Report are identified below, along with the abbreviation used in this Report, and a brief explanation about the nature of the hazard sites included in those databases.

DISCLAIMER: An EPA-compliant government records search is only one part of the "All Appropriate Inquiry" standard defined under the Brownfields Law. Compliance with all parts of the Brownfields Law is required for an "innocent landowner defense" against the future discovery of contamination on the property. This Report, by itself, does NOT provide that liability protection. Please see the Terms and Conditions Section for additional information on the preparation and limitations of this Report.

Federal National Priorities List, or "Superfund" sites (SEMS NPL):

This is a list compiled by the Federal Environmental Protection Agency (EPA) of contaminated sites with the highest priority of cleanup. The federal EPA is required to force clean up of these sites under the authority of a law called the Comprehensive Environmental Response, Compensation, and Liability Act (CERCLA), which is commonly called "Superfund". The status of National Priority List ("NPL") and non-NPL sites governed by the statute is now contained in the U.S. EPA Superfund Enterprise Management System ("SEMS") which replaced the Comprehensive Environmental Response, Compensation, and Liability Information System ("CERCLIS")

Source Agency: U.S. Environmental Protection Agency.

Search Distance Used: 1.0 mile

Database last checked by FANHD: 22 Jun 2023

WANT MORE INFORMATION? Contact the Environmental Information Center for US EPA Region 9 at (866) 372-9378 or via e-mail at r9.info@epa.gov.

Corrective Action Sites, sites with Known Contamination (RCRA COR):

This subset of the RCRA database (also known as the RCRA CORRACTS List), maintained by US EPA, identifies sites "subject to corrective action" at which contamination has been discovered and where some level of corrective clean-up activity has been or may be undertaken. For example, a site may have been on the RCRA TSD or a RCRA GEN site list (see above), and was placed on the CORRACTS list once contamination was discovered and remediation was underway.

Source Agency: U.S. Environmental Protection Agency.

Search Distance Used: 1.0 mile

Database last checked by FANHD: 25 May 2023

WANT MORE INFORMATION? Contact the Environmental Information Center for US EPA Region 9 at (866) 372-9378 or via e-mail at r9.info@epa.gov.

Federal Sites Investigated for Possible Inclusion in the NPL (SEMS):

The Superfund Program has deployed the Superfund Enterprise Management System (SEMS), which integrates multiple legacy systems into a comprehensive tracking and reporting tool. Replacing The Comprehensive Environmental Response, Compensation, and Liability Act Information System (CERCLIS), SEMS provides updated data on the inventory of active and archived hazardous waste sites evaluated by the Superfund program. It contains sites that are either proposed to be or are on the National Priorities List (NPL) as well as sites that are in the screening and assessment phase for possible inclusion on the NPL. After investigation is complete, the sites on this list will either be closed because no contamination was found, added to the NPL to be cleaned up, or sent to a local state overseeing agency for clean-up.

Source Agency: U.S. Environmental Protection Agency.

Search Distance Used: 0.5 mile

Database last checked by FANHD: 22 Jun 2023

WANT MORE INFORMATION? Contact the Environmental Information Center for US EPA Region 9 at (866) 372-9378 or via e-mail at r9.info@epa.gov.

SEMS Sites That Have Been Archived (SEMS-Archived):

Most sites in this database have been assigned the status "NFRAP" (which means "No Further Response Action Planned"). These sites, once listed in the active SEMS database, which has replaced CERCLIS, have been removed from that database into



FANHD Commercial Resale Property Disclosure Reports

Environmental Screening Report For CONTRA COSTA County

Property Address: 809 & 914 H ST
ANTIOCH, CONTRA COSTA COUNTY, CA 94509
("Property")

APN: See Addendum
Report Date: 04/12/2024
Report Number: 3299640

an archive list because they have been assessed by the EPA and determined not to require further remedial action under the Superfund Program.

Source Agency: U.S. Environmental Protection Agency.

Search Distance Used: 0.5 mile

Database last checked by FANHD: 22 Jun 2023

WANT MORE INFORMATION? Contact the Environmental Information Center for US EPA Region 9 at (866) 372-9378 or via e-mail at r9.info@epa.gov.

Treatment, Storage and Disposal Sites for Hazardous Materials (RCRA TSD):

TSD stands for Treatment, Storage and Disposal. This list of facilities is maintained by the Federal EPA, and includes sites that are licensed to treat, store, or dispose of hazardous substances. They are not necessarily contaminated.

Source Agency: U.S. Environmental Protection Agency.

Search Distance Used: 0.5 mile

Database last checked by FANHD: 25 May 2023

WANT MORE INFORMATION? Contact the Environmental Information Center for US EPA Region 9 at (866) 372-9378 or via e-mail at r9.info@epa.gov.

Tribal UST And/Or Tribal LUST:

Federally recognized Native American tribes are sovereign entities subject to federal laws. Underground storage tanks (including leaking tanks, UST/LUST) located on tribal lands generally are not subject to state laws. As a result, unless a state acts as a tribe's agent pursuant to a formal agreement with a tribe, EPA and the tribe are responsible for implementing and enforcing the UST program on tribal lands. There are approximately 6,000 UST/LUST's on Native American lands in the U.S. The EPA works with tribal entities to identify and assess hazards to public health and the environment on tribal lands from UST's and LUST's, to bring all tanks on tribal lands into compliance so as to prevent future leaks and to cleanup existing leaks. Other tribal databases are not included in this search. The EPA notes that tribal government records need only be searched for in those instances where the subject property is located on or near tribal-owned lands. While tribal hazardous waste sites are included in the California Department of Toxic Substances Control (DTSC) "Envirostor" database, only some are listed and they are not identified in order to maintain the privacy of the tribe(s) and their lands, according to DTSC. See Envirostor database (described below) for more information, or visit: <https://www.envirostor.dtsc.ca.gov/public/>

Source Agency: U.S. Environmental Protection Agency.

Search Distance Used: 0.5 mile

Database last checked by FANHD: 01 Jun 2018

WANT MORE INFORMATION? Contact the Environmental Information Center for US EPA Region 9 at (866) 372-9378 or via e-mail at r9.info@epa.gov.

State EnviroStor Database (ENVIROSTOR, formerly SMBRPD):

The EnviroStor database, maintained by the California Department of Toxic Substances Control (DTSC), replaces the former Site Mitigation and Brownfields Reuse Program (SMBRP) database (CalSites). EnviroStor identifies sites that have known contamination or sites for which there may be reasons to investigate further as well as hazardous waste treatment, storage, disposal or transfer facilities (TSDTF). The EnviroStor data disclosed in this Report includes those sites identified in the EnviroStor Cleanup Sites database as well as those listed in the EnviroStor Permitted and Corrective Action Facilities database download. Among the site types included in EnviroStor database are State Response Sites, generally high-priority and high potential risk confirmed release sites where DTSC is involved in remediation; Voluntary Cleanup Sites with either confirmed or unconfirmed releases where DTSC has been asked to oversee evaluation, investigation, and/or cleanup activities; and Evaluation sites with suspected but unconfirmed contamination. DTSC cautions that the EnviroStor database does not include ALL contaminated sites, permitted transportable treatment units, hazardous waste generators/transporters, or former methamphetamine (meth) labs. This database also does not include information on sites where DTSC has made a "No Action Required" determination, as these sites had assessments that revealed no evidence of recognized environmental conditions in connection with the property.

Source Agency: California Department of Toxic Substances Control.

Search Distance Used: 0.5 mile

Database last checked by FANHD: 14 Dec 2023

WANT MORE INFORMATION? Contact the CA Environmental Protection Agency, Department of Toxic Substances Control, (916)323-3400.

State List of Spills, Leaks, Investigation & Cleanup (SLIC):

The Spills, Leaks, Investigations & Cleanup (SLIC) Program, administered by the California Water Resources Control Board, is designed to protect and restore water quality from spills, leaks, and similar discharges. Sites identified by the SLIC program are now listed in the GeoTracker database as "Cleanup Program Sites". The program oversees soil and water investigations, corrective actions, and human health risk assessments at sites with current or historic unauthorized discharges, which have adversely affected or threaten to adversely affect waters of the state. The program covers all types of pollutants (such as solvents, petroleum fuels, heavy metals, pesticides, etc) and all environments (including surface water, groundwater, sediment, and soil).



FANHD Commercial Resale Property Disclosure Reports

Environmental Screening Report For CONTRA COSTA County

Property Address: 809 & 914 H ST
ANTIOCH, CONTRA COSTA COUNTY, CA 94509
("Property")

APN: See Addendum
Report Date: 04/12/2024
Report Number: 3299640

The outcome of the SLIC program process may range from a No Further Action (NFA) letter indicating cleanup is complete with no land-use restrictions, to the design and implementation of a remedial system. Sites in the SLIC program are generally small to medium-sized industrial sites with non-fuel contamination. Many of these sites are regulated under Site Cleanup Requirements, which are issued by the Regional Board. Site Cleanup Requirements generally mandate a time schedule for specific tasks that must be performed by the responsible party(ies) to investigate and cleanup the site. Statutory authority for the program is derived from the California Water Code, Division 7, Section 13304. Guidelines for site investigation and remediation are promulgated in State Board Resolution No. 92-49 entitled Policies and Procedures.

Source Agency: California Water Resources Control Board.

Search Distance Used: 0.5 mile

Database last checked by FANHD: 04 Apr 2024

WANT MORE INFORMATION? Contact the CA State Water Resources Control Board, Underground Storage Tank Program, (916)341-5808.

Solid Waste Landfill Facilities (SWIS):

The Solid Waste Information System is maintained by California's Integrated Waste Management Board. This system tracks known landfills. Sites on this list are often reported as "unlocatable" because the site address information on the state list is frequently insufficient for precise location (landfills are typically distant from population centers, in undeveloped or rural areas where there are no street names or address numbers).

Source Agency: California Integrated Waste Management Board.

Search Distance Used: 0.5 mile

Database last checked by FANHD: 21 Mar 2024

WANT MORE INFORMATION? Contact the CA State Integrated Waste Management Board, (916)341-6320.

State List of Leaking Underground Storage Tanks (LUST):

California's Water Resources Control Board, under its Underground Storage Tank Program, maintains a list of all underground storage tanks which have been reported as having released contaminants. Formerly identified as a standalone database called the Leaking Underground Storage Tank Information System (LUSTIS), these sites are now identified as "LUST Cleanup Sites" in the GeoTracker database.

Source Agency: California Water Resources Control Board.

Search Distance Used: 0.5 mile

Database last checked by FANHD: 04 Apr 2024

WANT MORE INFORMATION? Contact the CA State Water Resources Control Board, Underground Storage Tank Program, (916)341-5808.

EnviroStor Site With Deed Restriction Or Other Controls (CONTROLS)

California law requires that the Department of Toxic Substances Control (DTSC) notify the planning and building departments of all local governments of any recorded land use restriction ("Deed Restriction"). The DTSC maintains a database called "EnviroStor" that lists all deed restrictions, including street addresses or the equivalent description of location. According to DTSC, this database may not include all deed restrictions and other land use controls that exist at the current time.

Source Agency: California Department of Toxic Substances Control.

Search Distance Used: 0.5 mile

Database last checked by FANHD: 27 Oct 2022

WANT MORE INFORMATION? Contact the CA Environmental Protection Agency, Department of Toxic Substances Control, (916)323-3400.

Sites of Potential Generators of Hazardous Materials (RCRA GEN):

Small scale and large scale generators (GEN) are included in this list, as required under the Resource Conservation and Recovery Act (RCRA). This list is maintained by the Federal EPA of facilities that generate hazardous substances. Depending on the quantity, they will be listed as small or large. Sites on this list are not necessarily contaminated, but they are tracked because they deal with hazardous substances on the site. RCRA is a federal law that governs how hazardous substances are produced, transported, stored, and disposed of.

Source Agency: U.S. Environmental Protection Agency.

Search Distance Used: 0.125 mile

Database last checked by FANHD: 25 May 2023

WANT MORE INFORMATION? Contact the Environmental Information Center for US EPA Region 9 at (866) 372-9378 or via e-mail at r9.info@epa.gov.

Emergency Response Notification System (ERNS, National Response Center):

The National Response Center (NRC) is the sole federal point of contact for reporting environmental hazard spills. The NRC operates 24 hours a day, 7 days a week, 365 days a year. The National Response System (NRS) is the government's mechanism for emergency response to discharges of oil and the release of chemicals into the navigable waters or environment of the United



FANHD Commercial Resale Property Disclosure Reports

Environmental Screening Report

For CONTRA COSTA County

Property Address: 809 & 914 H ST
ANTIOCH, CONTRA COSTA COUNTY, CA 94509
("Property")

APN: See Addendum
Report Date: 04/12/2024
Report Number: 3299640

States and its territories. Initially, this system focused on oil spills and selected hazardous polluting substances discharged into the environment. It has since been expanded by other legislation to include hazardous substances and wastes released to all types of media. The ERNS database includes information about location, type, and severity of spills reported to the NRC.

Source Agency: U.S. Coast Guard.

Search Distance Used: 0.125 mile

Database last checked by FANHD:

WANT MORE INFORMATION? Contact the National Response Center, (800) 424-8802.

State List of Underground Storage Tanks (UST):

Part of the larger GeoTracker database, this list identifies permitted tanks storing hazardous substances which are substantially or totally beneath the surface of the ground. The list is maintained by California's Water Resources Control Board. When a tank on this list is discovered to be leaking, it may also appear on the LUST or RCRA COR list (see above). Sites on the LUST or RCRA COR lists may not appear on the UST list if the tank has been removed and the case has been closed.

Source Agency: California Water Resources Control Board.

Search Distance Used: 0.125 mile

Database last checked by FANHD: 27 Oct 2022

WANT MORE INFORMATION? Contact the CA State Water Resources Control Board, Underground Storage Tank Program, (916)341-5808

State List of Historical Underground Storage Tanks (Hist-UST):

The California State Water Resources Control Board keeps the Hazardous Substances Storage Container Information on file. This is a database of historical underground storage tanks that was kept until the late 1980's, but has been discontinued and is no longer updated.

Source Agency: California Water Resources Control Board.

Search Distance Used: 0.125 mile

Database last checked by FANHD: 01 Jun 2018

WANT MORE INFORMATION? Contact the CA State Water Resources Control Board, Underground Storage Tank Program, (916)341-5808

State Hazardous Waste Information Summary (HWIS):

The Hazardous Waste Information Summary (also called the Hazardous Waste Summary Report, and formerly the Tanner Report), is a database that summarizes the chemical data contained in manifests submitted to the California Department of Toxic Substances Control (DTSC) by hazardous waste generators and facilities around the state. The volume of manifests submitted to the DTSC is typically 900,000 - 1,000,000 annually, representing approximately 450,000 - 500,000 shipments.

Source Agency: California Department of Toxic Substances Control.

Search Distance Used: 0.125 mile

Database last checked by FANHD: 28 Feb 2020

WANT MORE INFORMATION? Contact the CA Environmental Protection Agency, Department of Toxic Substances Control, (916)323-3400.

Sites Reported but Not Required for AAI Compliance

As a courtesy to FANHD clients, the Commercial Environmental Screening Report also includes storage tank sites listed by state agencies that are not required by the AAI standard to be included in a government records search. These sites are listed in the following database:

State List of Aboveground Storage Tanks (AST):

This historic list tracks aboveground petroleum storage tanks of 10,000 gallons or more, with exceptions for certain uses (e.g., agricultural). It was maintained by the state's Water Resources Control Board. When an aboveground tank is discovered to be leaking, it may also appear on the RCRA COR list (see above). Sites on the RCRA COR list may not appear on the AST list if the tank has been removed and the case has been closed. NOTE: Effective January 1, 2008 the Certified Unified Program Agencies (CUPAs) at the local level are vested with the responsibility and authority to implement the Aboveground Petroleum Storage Act (APSA) which regulates ASTs.

Source Agency: California Water Resources Control Board.

Search Distance Used: 0.125 mile

Database last checked by FANHD: 01 Jun 2018

WANT MORE INFORMATION? Contact the local responsible agency from the online directory at

<https://osfm.fire.ca.gov/divisions/pipeline-safety-and-cupa/certified-unified-program-agency-cupa/aboveground-petroleum-storage-act/>.

END OF ENVIRONMENTAL SCREENING REPORT SECTION



FANHD Commercial Resale Property Disclosure Reports

Environmental Screening Report

For CONTRA COSTA County

Property Address: 809 & 914 H ST
ANTIOCH, CONTRA COSTA COUNTY, CA 94509
("Property")

APN: See Addendum
Report Date: 04/12/2024
Report Number: 3299640

See Terms and Conditions at end of this Report.



FANHD Commercial Resale Property Disclosure Reports

Terms and Conditions

Property Address: 809 & 914 H ST
ANTIOCH, CONTRA COSTA COUNTY, CA 94509
("Property")

APN: See Addendum
Report Date: 04/12/2024
Report Number: 3299640

TERMS and CONDITIONS

ACCEPTANCE OR USE OF THIS REPORT CONSTITUTES APPROVAL AND ACCEPTANCE OF THE TERMS, CONDITIONS, AND LIMITATIONS STATED HEREIN.

The Report ("Report") is subject to each of the following Terms and Conditions. Each Recipient (defined below) of the Report agrees that the Report is subject to the following Terms and Conditions, and each Recipient agrees to be bound by such. Use of this Report by any Recipient constitutes acceptance of the Terms and Conditions to the Report. The Terms and Conditions below are incorporated by this reference into the Report. **This Report is not an insurance policy.**

This Report is made for the real property specifically described in the Report (the "Property") and solely for the transaction for which it was originally purchased ("Transaction"). The Property shall not include any property beyond the boundaries of the real property described in the Report. The Property shall not include any structures (whether located on the Property, or not), easements, or any right, title, interest, estate, or easement in any abutting streets, roads, alleys, lanes, ways, or waterways.

IMPORTANT NOTICE: Transferor(s) and transferee(s) shall read the complete Report in its entirety before the close of escrow. A "Signature Page" or "Summary Pages" document may be included in the electronic delivery of this Report. Those documents do not replace the complete Report or remove the need to read the complete Report, and do not remove the requirement to disclose. The Signature Page and Summary Pages documents are subject to the Terms and Conditions of the complete Report.

- A. **No Third Party Reliance on This Report.** Only the transferor(s) and transferee(s), and their agents/brokers, if any, involved in the Transaction (collectively, the "Recipients") may use and rely on this Report and only after they have paid in full for the Report. While disclosures made on the Natural Hazard Disclosure Statement in the Report may indicate certain risks to the Property, the disclosures are only "...between the transferor, the transferor's agents, and the transferee, and shall not be used by any other party, including, but not limited to, insurance companies, lenders, or governmental agencies, for any purpose." Cal. Civil Code section 1103.2, subdivision (g).
- B. **Seller and Seller's Agent's Responsibility of Full Disclosure.** Recipients are obligated to make disclosures, and always disclose material facts, that are within their actual knowledge.
- C. **Scope of Report.** This Report is limited to determining whether the Property is in those specified natural hazard zones and property tax districts, and in proximity to those specified environmental sites (depending on the report product ordered), as defined in the Report. The Report is not a geologic report or a land survey and no site inspection has been made in producing the Report. FANHD makes no determination, expresses no opinion or view, and assumes no responsibility in this Report concerning the right, entitlement, or ability to develop or improve the Property. FANHD has no information concerning whether the Property can be developed or improved. No determination is made and no opinion is expressed, or intended, by this Report concerning structures or soils on or outside of the Property, including, without limitation, habitability of structures or the Property, suitability of the Property for construction or improvement, potential for soil settlement, drainage, soil subsidence, or other soil or site conditions. The Recipient(s) is advised to consult the local Planning Department to determine whether factors beyond the scope of this Report may limit the transferee(s) ability to use or improve the Property.

The Report is not a title report, and no determination is made and no opinion is expressed, or intended, by this Report as to title to the Property or liens against the Property, recorded or otherwise, or whether the Property is comprised of legal lots in conformance with the California Subdivision Map Act or local ordinances. The Report is not a property inspection report, and no determination is made and no opinion is expressed, or intended, by this Report concerning architectural, structural, mechanical, engineering, or legal matters, or the marketability or value of the Property. FANHD has not conducted any testing or physical or visual examination or inspection of the Property, nor is this Report a substitute for any such testing, physical or visual examination, or inspection.

- D. **Tax and Environmental Disclosures (if included in Report).** No determination is made and no opinion is expressed, or intended, by the Report concerning the existence of property tax liabilities, or the existence of hazardous or toxic materials or substances, or any other defects, on, under, or in proximity to the Property, unless specifically described in the Report. FANHD's total liability for any error or omission in its disclosures relating to taxes and/or environmental matters shall be limited to actual proven damages not to exceed the price paid for this Report.
- E. **FANHD Database Updates.** Each database used in this Report is updated by the responsible agency at various intervals. Updates for a database are determined by the responsible agency and may be made at any time and without notice. FANHD maintains an update schedule and makes reasonable efforts to use updated information. For these reasons, FANHD reports information as of the date when the database was last updated by FANHD. That date is specified as the "Database Date" for each database. The Tax Report discloses Mello Roos Community Facilities Districts, 1915 Bond Act Assessments and PACE assessments documented in the county's Fiscal Year 2023-2024 annual secured property tax roll. The Report may disclose PACE contracts where PACE taxes were first assessed or liens were recorded after the Fiscal Year 2023-2024 secured property tax roll, where recordation data is available to FANHD. To discover a PACE lien on the Property executed more recently, the buyer should read the preliminary title report and obtain and read all exceptions listed therein. Note that, in the title report, lien exceptions are named as recorded with the county; therefore, a PACE lien may be listed under a name that is not obvious.
- F. **Statutory and Additional Disclosures, Advisories, and Local Addenda (if included in Report).** No determination is made and no opinion is expressed, or intended, by this Report concerning the need to purchase earthquake or flood insurance for the Property. In preparing the Report, FANHD accurately reported on information contained in Government Records. FANHD reviewed and relied upon those Government Records specifically identified and described in the Report. FANHD has not reviewed or relied upon any Government Records that are not specifically identified in the Report. FANHD also has not reviewed any plat maps, survey maps, surveyor maps, assessor maps, assessor parcel maps, developer maps, or engineering maps, whether or not such maps have been recorded. No determination is made and no opinion is expressed, or intended, by the Report concerning any matters identified in Government Records that were not reviewed by FANHD. Local Addenda, where applicable, are included "AS IS" as an accommodation to the local real estate board that provided the content; FANHD assumes no responsibility for the accuracy of any information included in the Local Addenda.
- G. **FEMA Flood Determination Certificate (if accompanying the Report).** No determination is made and no opinion is expressed, or intended, by the Report concerning the requirement for or cost of flood insurance on the Property. Recipient(s) understands that a lender may require flood insurance to secure its loan collateral independent of whether FEMA may require flood insurance under the National Flood Insurance Program on a federally backed mortgage. The FEMA Flood Determination Certificate ("Flood Certificate"), which may accompany the Report, is produced by a third-party expert certified by FEMA to provide Flood Certificates. FANHD assumes no liability for errors in that third-party flood determination.
- H. **Changes to Government Record after Report Date.** This Report is issued as of the Report Date identified in the Report. FANHD shall have no obligation to advise any Recipient of any information learned or obtained after the Report Date even if such information would modify or otherwise affect the Report.



FANHD Commercial Resale Property Disclosure Reports

Terms and Conditions

Property Address: 809 & 914 H ST
ANTIOCH, CONTRA COSTA COUNTY, CA 94509
("Property")

APN: See Addendum
Report Date: 04/12/2024
Report Number: 3299640

Subsequent to FANHD acquisition of Government Records, changes may be made to said Government Records and FANHD is not responsible for advising the Recipients of any changes. FANHD will update this Report upon request and at no charge during the transaction process for which this Report was issued, but not to exceed one year from the date of the Report. Likewise, FANHD is not liable for any impact on the Property that any change to the Government Records may have.

- I. **Government Record Sources.** FANHD relies upon the Government Records specifically identified in the Report without conducting an independent investigation of their accuracy. FANHD assumes no responsibility for the accuracy of the Government Records identified in the Report. FANHD makes no warranty or representation of any kind, express or implied, with respect to the Report. FANHD expressly disclaims and excludes any and all other express and implied warranties, including, without limitation, warranties of merchantability or fitness for a particular purpose. The FANHD Report is "AS IS".
- J. **Limitation of FANHD's Liability**
1. FANHD is not responsible for:
 - Any inaccuracies or incompleteness of the information in the Public Records.
 - Inaccurate address information provided for the Property.
 - Any other information not contained in the Public Records as of the Report Date.
 - Any information which would be disclosed by a physical inspection of the Property.
 - Any information known by one of the Parties.
 - The health or risk to humans or animals that may be associated with any of the disclosed hazards.
 - The costs of investigating or remediating any of the disclosed hazards.
 2. FANHD's total liability and responsibility to all Recipients collectively for any and all liabilities, causes of action, claim or claims, including but not limited to claims for breach of contract or negligence, shall be limited to the price paid for the Report. FANHD expressly disclaims any liability for Recipients indirect, incidental and/or consequential damages, including without limitation lost profits even if such damages are foreseeable. In the event of any error, omission or inaccuracy in the FANHD Report for which FANHD is liable, FANHD shall have no duty to defend or pay any attorneys' fees, costs or expenses incurred by the Recipients, or any of them. The Recipients, and each of them, expressly waive the benefits of California Civil Code Section 2778. FANHD has not conducted an independent investigation of the accuracy of the information provided by the Recipient. FANHD assumes no responsibility for the accuracy of information provided by the Recipient. FANHD shall be subrogated to all rights of any claiming party against anyone including, but not limited to, another party who had actual knowledge of a matter and failed to disclose it to the Recipients in writing prior to the close of escrow.
- K. **Reporting of Risk Elements for Condominium Projects, Planned Unit Developments, and Other Properties with Common or Undivided Interests ("Common Interests")** Unless otherwise noted, this report is based solely on the real Property referenced by the Property's Assessor's Parcel Number ("APN"). An APN whose boundary does not include all Common Interests associated with the parcel will generate a report which does not identify the natural hazards relating to the Common Interests that extend beyond the APN parcel boundary. Accordingly, it is imperative that you consult with the property's homeowners association(s) to determine those risks.
- L. **Governing Law.** The Report shall be governed by, and construed in accordance with, the laws of the State of California.
- M. **Small Claims or Arbitration.** This provision constitutes an agreement to arbitrate disputes on an individual basis. Any party may bring an individual action in small claims court instead of pursuing arbitration, so long as the action remains in that court. All disputes and claims arising out of or relating to the Website, Customer Service, or any Report, must be resolved by binding arbitration. This agreement to arbitrate includes, but is not limited to, all disputes and claims between Company, transferor(s) and transferee(s) and claims that arose prior to purchase of the Report. This agreement to arbitrate applies to transferor(s) and transferee(s) successors in interest, assigns, heirs, spouses, and children. As noted above, a party may elect to bring an individual action in small claims court instead of arbitration, so long as the dispute falls within the jurisdictional requirements of small claims court.
- Any arbitration must take place on an individual basis. Company, transferor(s) and transferee(s) agree that they are waiving any right to a jury trial and to bring or participate in a class, representative, or private attorney general action, and further agree that the arbitrator lacks the power to grant relief affecting anyone other than the individual claimant. If a court decides that any of the provisions of this paragraph are invalid or unenforceable as to a particular claim or request for a particular remedy (such as a request for public injunctive relief), then that claim or request for that remedy must be brought in court and all other claims and requests for remedies must be arbitrated in accordance with this agreement.
- The arbitration is governed by the Consumer Arbitration Rules (the "AAA Rules") of the American Arbitration Association ("AAA"), as modified by this Agreement, and will be administered by the AAA. Company will pay all AAA filing, administration and arbitrator fees for any arbitration it initiates and for any arbitration initiated by another party for which the value of the claims is \$75,000 or less, unless an arbitrator determines that the claims have been brought in bad faith or for an improper purpose, in which case the payment of AAA fees will be governed by the AAA Rules #A COPY OF THESE RULES IS AVAILABLE FROM THE AAA'S WEB SITE AT WWW.ADR.ORG OR ON REQUEST FROM THE COMPANY. THE ARBITRATION AWARD MAY INCLUDE ATTORNEY'S FEES IF ALLOWED BY FEDERAL, STATE, OR OTHER APPLICABLE LAW AND MAY BE ENTERED AS A JUDGMENT IN ANY COURT OF PROPER JURISDICTION.
- The arbitration will take place in the same county in which the property covered by the Report is located. The Federal Arbitration Act will govern the interpretation, applicability and enforcement of this arbitration agreement. This arbitration agreement will survive the termination of the Report.
- N. **Severability.** If any provision of the Terms and Conditions to this Report is determined to be invalid or unenforceable for any reason, then such provision shall be treated as severed from the remainder of the Terms and Conditions, and shall not affect the validity and enforceability of all of the other provisions of the Terms and Conditions.
- O. **Other Agreements.** This Report constitutes the entire, integrated agreement between FANHD and Recipients, and supersedes and replaces all prior statements, representations, negotiations, and agreements.

END OF REPORT