

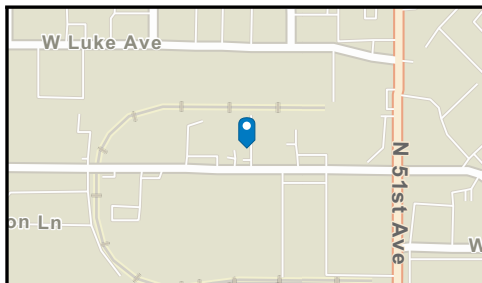
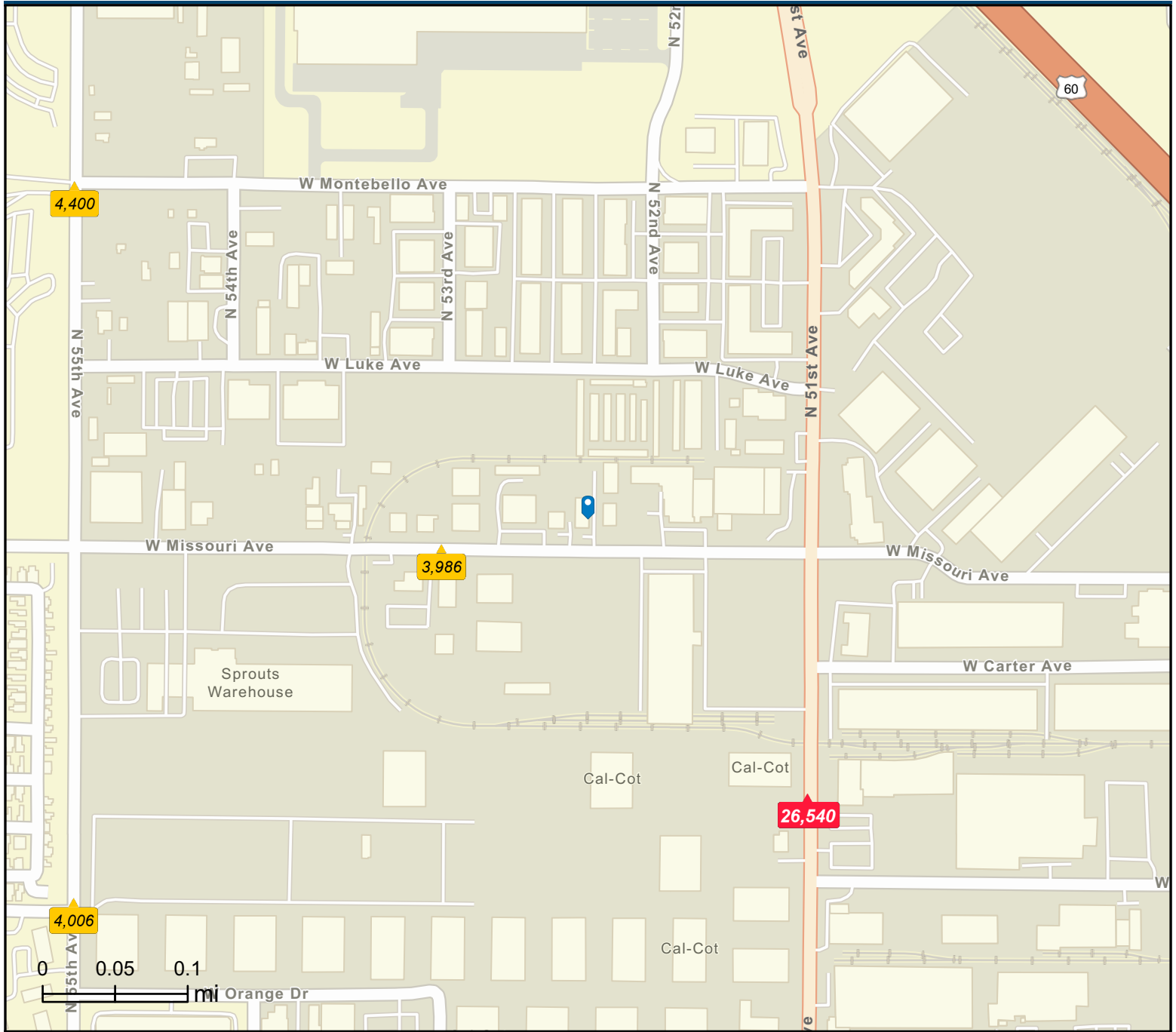


COLUMBIAN BANNER
COMMERCIAL
REALTY

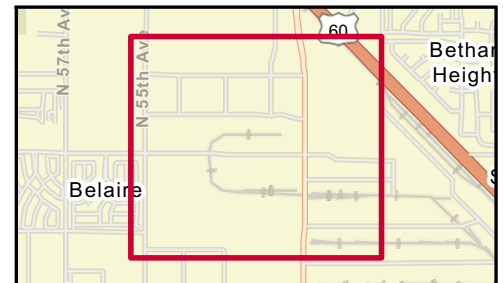
Traffic Count Map - Close Up

5218 West Missouri Avenue, Glendale, Arizona, 85301
Rings: 1, 3, 5 mile radii

Prepared by Esri
Latitude: 33.51706
Longitude: -112.17139



- Average Daily Traffic Volume**
- ▲ Up to 6,000 vehicles per day
 - ▲ 6,001 - 15,000
 - ▲ 15,001 - 30,000
 - ▲ 30,001 - 50,000
 - ▲ 50,001 - 100,000
 - ▲ More than 100,000 per day



Source: ©2024 Kalibrate Technologies (Q2 2024).

October 19, 2024