REVISIONS		

NOTE:
THIS SHEET HAS BEEN DRAWN USING COMPUTER AIDED DRAFTING/DESIGN (CAD/D) AND COORDINATE GEOMETRY (COGO).

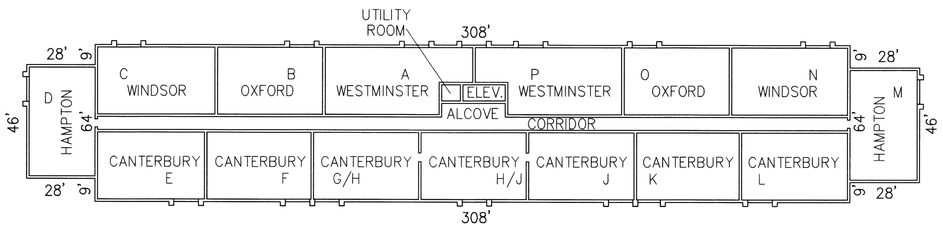

TYPICAL FLOOR PLAN – FLOORS 3, 5 & 6

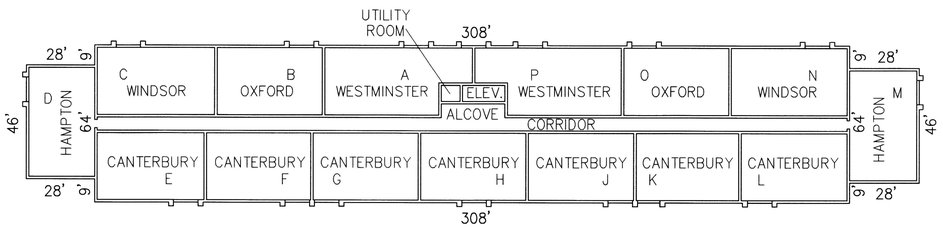

TYPICAL FLOOR PLAN – FLOORS 1, 2 & 4

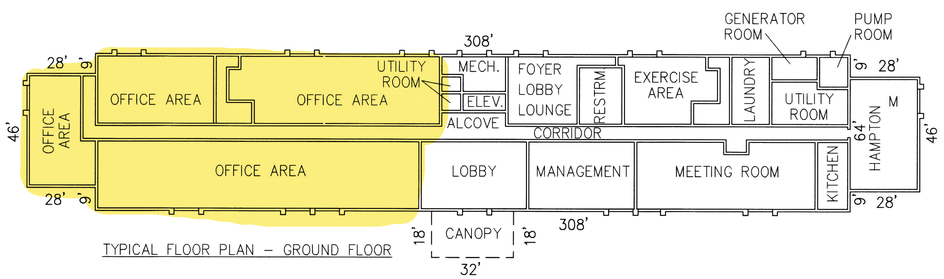

TYPICAL FLOOR PLAN – GROUND FLOOR

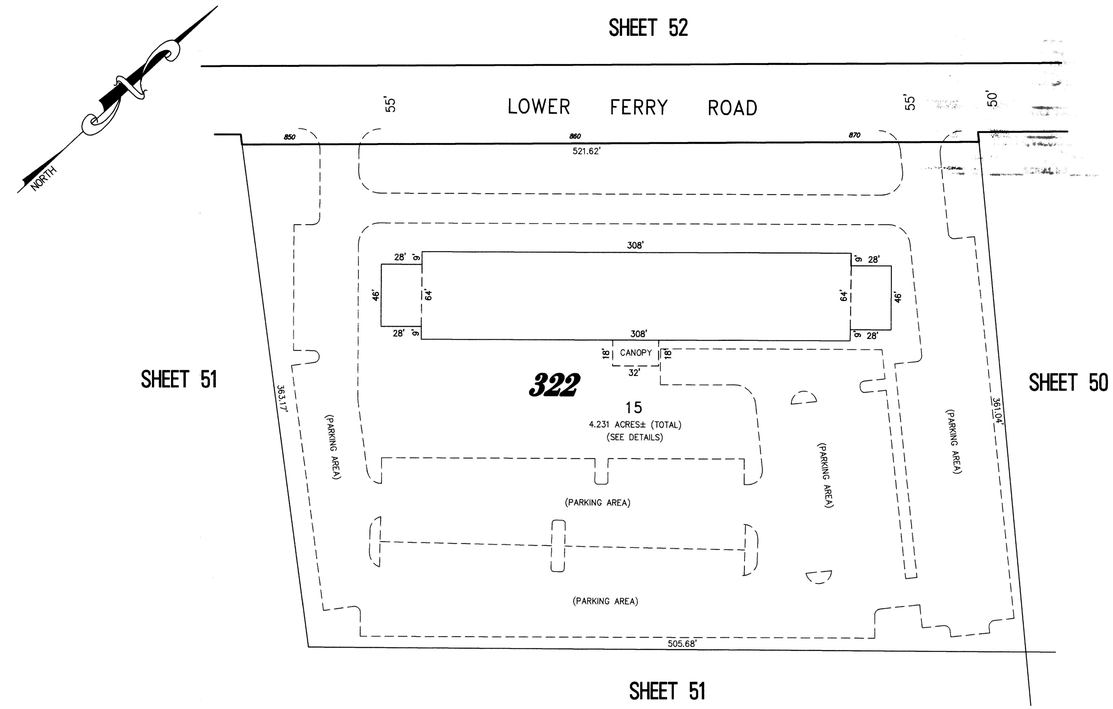

FLOOR 1		
LOT	UNIT TYPE	UNIT SQ. FOOTAGE
C101	WESTMINSTER	1506 S.F.
C102	OXFORD	1012 S.F.
C103	WINDSOR	1323 S.F.
C104	HAMPTON	1288 S.F.
C105	CANTERBURY	1215 S.F.
C106	CANTERBURY	1188 S.F.
C107	CANTERBURY	1232 S.F.
C108	CANTERBURY	1188 S.F.
C109	CANTERBURY	1232 S.F.
C110	CANTERBURY	1188 S.F.
C111	CANTERBURY	1215 S.F.
C112	HAMPTON	1288 S.F.
C113	WINDSOR	1323 S.F.
C114	OXFORD	1012 S.F.
C115	WESTMINSTER	1506 S.F.

FLOOR 2		
LOT	UNIT TYPE	UNIT SQ. FOOTAGE
C201	WESTMINSTER	1506 S.F.
C202	OXFORD	1012 S.F.
C203	WINDSOR	1323 S.F.
C204	HAMPTON	1288 S.F.
C205	CANTERBURY	1215 S.F.
C206	CANTERBURY	1188 S.F.
C207	CANTERBURY	1232 S.F.
C208	CANTERBURY	1188 S.F.
C209	CANTERBURY	1232 S.F.
C210	CANTERBURY	1188 S.F.
C211	CANTERBURY	1215 S.F.
C212	HAMPTON	1288 S.F.
C213	WINDSOR	1323 S.F.
C214	OXFORD	1012 S.F.
C215	WESTMINSTER	1506 S.F.

FLOOR 3		
LOT	UNIT TYPE	UNIT SQ. FOOTAGE
C301	WESTMINSTER	1506 S.F.
C302	OXFORD	1012 S.F.
C303	WINDSOR	1323 S.F.
C304	HAMPTON	1288 S.F.
C305	CANTERBURY	1215 S.F.
C306	CANTERBURY	1188 S.F.
C307	CANTERBURY	1539 S.F.
C309	CANTERBURY	2025 S.F.
C310	CANTERBURY	1188 S.F.
C311	CANTERBURY	1215 S.F.
C312	HAMPTON	1288 S.F.
C313	WINDSOR	1323 S.F.
C314	OXFORD	1012 S.F.
C315	WESTMINSTER	1506 S.F.

FLOOR 4		
LOT	UNIT TYPE	UNIT SQ. FOOTAGE
C401	WESTMINSTER	1506 S.F.
C402	OXFORD	1012 S.F.
C403	WINDSOR	1323 S.F.
C404	HAMPTON	1288 S.F.
C405	CANTERBURY	1215 S.F.
C406	CANTERBURY	1188 S.F.
C407	CANTERBURY	1232 S.F.
C408	CANTERBURY	1188 S.F.
C409	CANTERBURY	1232 S.F.
C410	CANTERBURY	1188 S.F.
C411	CANTERBURY	1215 S.F.
C412	HAMPTON	1288 S.F.
C413	WINDSOR	1323 S.F.
C414	OXFORD	1012 S.F.
C415	WESTMINSTER	1506 S.F.

FLOOR 5		
LOT	UNIT TYPE	UNIT SQ. FOOTAGE
C501	WESTMINSTER	1506 S.F.
C502	OXFORD	1012 S.F.
C503	WINDSOR	1323 S.F.
C504	HAMPTON	1288 S.F.
C505	CANTERBURY	1215 S.F.
C506	CANTERBURY	1188 S.F.
C507	CANTERBURY	1539 S.F.
C508	CANTERBURY	2025 S.F.
C510	CANTERBURY	1188 S.F.
C511	CANTERBURY	1215 S.F.
C512	HAMPTON	1288 S.F.
C513	WINDSOR	1323 S.F.
C514	OXFORD	1012 S.F.
C515*	WESTMINSTER	1506 S.F.

FLOOR 6		
LOT	UNIT TYPE	UNIT SQ. FOOTAGE
C601	WESTMINSTER	1506 S.F.
C602	OXFORD	1012 S.F.
C603	WINDSOR	1323 S.F.
C604	HAMPTON	1288 S.F.
C605	CANTERBURY	1215 S.F.
C606	CANTERBURY	1188 S.F.
C607	CANTERBURY	1539 S.F.
C609	CANTERBURY	2025 S.F.
C610	CANTERBURY	1188 S.F.
C611	CANTERBURY	1215 S.F.
C612	HAMPTON	1288 S.F.
C613	WINDSOR	1323 S.F.
C614	OXFORD	1012 S.F.
C615	WESTMINSTER	1506 S.F.

* = EXEMPT; T.D.V.

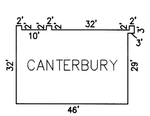

CANTERBURY: ONE BEDROOM–DEN DELUXE

ROOM SIZES
LIVING ROOM: 20'–0" x 18'–4"
KITCHEN: 19'–0" x 9'–0"
DEN: 10'–0" x 15'–0"
BEDROOM: 12'–8" x 18'–0"

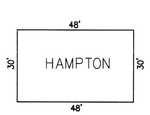

HAMPTON: ONE BEDROOM–DEN EXECUTIVE

ROOM SIZES
LIVING ROOM: 20'–4" x 18'–4"
KITCHEN: 19'–4" x 9'–0"
DEN: 11'–0" x 15'–0"
BEDROOM: 12'–4" x 18'–0"

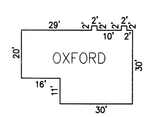

OXFORD: ONE BEDROOM–DEN

ROOM SIZES
LIVING ROOM: 20'–0" x 16'–0"
KITCHEN: 13'–0" x 10'–0"
DEN: 10'–0" x 11'–4"
BEDROOM: 12'–4" x 15'–0"

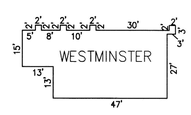

WESTMINSTER: TWO BEDROOM–DEN

ROOM SIZES
LIVING ROOM: 18'–0" x 18'–0"
DINING AREA: 8'–0" x 8'–0"
KITCHEN: 10'–8" x 8'–0"
DEN: 12'–8" x 13'–8"
MASTER BEDROOM: 13'–0" x 18'–0"
SECOND BEDROOM: 12'–0" x 12'–4"

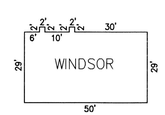

WINDSOR: TWO BEDROOM

ROOM SIZES
LIVING ROOM: 22'–0" x 18'–0"
KITCHEN: 19'–0" x 9'–0"
DEN: 13'–0" x 18'–0"
MASTER BEDROOM: 13'–0" x 18'–0"
SECOND BEDROOM: 12'–4" x 12'–0"

NOTE: 1. DIMENSIONS AND SQUARE FOOTAGE ARE TYPICAL FOR SIMILAR UNITS ON FLOOR(S) 1, 2 & 4.
2. DIMENSIONS AND SQUARE FOOTAGE ARE TYPICAL FOR SIMILAR UNITS ON FLOOR(S) 3, 5 & 6.
3. SQUARE FOOTAGE FOR GROUND FLOOR OFFICE UNIT AREA (CO–A) EQUALS 9281 S.F.

DETAILS
SCALE: 1"=30'

NEW JERSEY DEPARTMENT OF THE TREASURY
DIVISION OF TAXATION
APPROVED AS A TAX MAP PURSUANT TO THE AUTHORITY OF N.J.S.A. 54:1-15 AND N.J.S.A. 54:50-1
FOR THE DIRECTOR, DIVISION OF TAXATION

CHIEF, PROPERTY ADMINISTRATION

SUPERVISOR, TAX MAPS SECTION, VALUATION AND MAPPING

DATE NOV 28 2017 SERIAL NO. 1086

TAX MAP
TOWNSHIP OF EWING
MERCER COUNTY NEW JERSEY
SCALE: 1" = 50' DATE: 12–31–2015

CHARLES E. ADAMSON NJ PROFESSIONAL LAND SURVEYOR LIC. NO. 42627
24 GA 28075900

REMINGTON, VERNICK & ARANGO ENGINEERS
THE PRESIDENTIAL CENTER, LINCOLN BUILDING, SUITE 600
101 ROUTE 130, CINNAMINSON, NJ 08077
(856) 303-1245, FAX (856) 303-1249
WEB SITE ADDRESS: WWW.RVE.COM

TO SHOW CONDITIONS AS OF 11-28-2017

CAMBRIDGE HALL @ EWING
OLD PLATE 51

NJPropertyRecords.com