



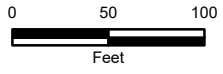


**Legend**

-  Subject Property +/- 5.07 ac.
-  Approximate Wetlands +/- 1.83 ac.
-  Ditch
-  Wetland/GPS Points 4-27-2021



Sources: ESRI Aerial Basemap

Information represented on this map is for planning purposes only.

Source: Esri, Maxar, GeoEye, Earthstar Geographics, CNES/Airbus DS, USDA, USGS, AeroGRID, IGN, and the GIS User Community

**CARTER ENVIRONMENTAL SERVICES, INC.**  
 42 Masters Drive  
 St. Augustine, FL 32084  
 904-540-1786  
[www.carterenv.com](http://www.carterenv.com)

Wetland Delineation Assessment Map  
**Vanderwerf Moody**

|                  |                        |                   |
|------------------|------------------------|-------------------|
| Project: 5.21184 | Putnam County, Florida | Date: Apr 27 2021 |
|------------------|------------------------|-------------------|




Figure: 1