



EAS, INC

ENVIRONMENTAL ASSESSMENT SERVICES, INC

Phone 727.864.9880

Fax 727.865.0650

mgasper@easreports.com

www.easreports.com

**PHASE I
ENVIRONMENTAL ASSESSMENT
MARINE EQUIPMENT PROPERTY
200 16TH STREET NORTH
ST. PETERSBURG, PINELLAS COUNTY, FLORIDA**

Prepared For:

Melissa Filippone
Commercial/ Construction Lending Administration
Freedom Bank
P.O. Box 1441
St. Petersburg, Florida

Prepared By:

Matthew P. Gasper, LEP
Director of Environmental Assessments
Environmental Assessment Services, Inc.

March 6, 2019
EAS, Inc. Report: 19022801

phone 727.864.9880
easinc@tampabay.rr.com

fax 727.865.0650
www.easreports.com

EAS, INC

Environmental Assessment Services, Inc.

March 6, 2019

Melissa Filippone
Commercial/ Construction Lending Administration
Freedom Bank
P.O. Box 1441
St. Petersburg, Florida

RE: Phase I Environmental Site Assessment
Marine Equipment Property
200 16th Street North
St. Petersburg, Pinellas County Florida
EAS Report: 19022801

Dear Ms. Filippone;

Environmental Assessment Services, Inc. (EAS), has completed a Phase I Environmental Assessment of the above referenced site. It is important Freedom Bank recognize any limitations contained within the body of this report and the scope of services that form the justification for it. The limitations are described within Section 2.3 of this report. EAS accepts no responsibility for conclusions drawn by any party who claims a lack of familiarity with these limitations.

EAS appreciates the opportunity to provide Freedom Bank with these services and looks forward to our continued relationship. If you have any questions, please do not hesitate to call.

Sincerely,
EAS, Inc.



Matthew P. Gasper, LEP
Director of Environmental Assessments

phone 727.864.9880
mgasper@easreports.com

fax 727.865.0650
www.easreports.com

Environmental Assessment Services, Inc.

1.0 SUMMARY	2
2.0 INTRODUCTION	4
2.1 Purpose	4
2.2 Detailed Scope of Services	4
2.3 Significant Assumptions	5
2.4 Limitations and Exceptions of Assessment	5
2.5 Special Terms and Conditions	5
2.6 User Reliance	6
3.0 SITE DESCRIPTION	7
3.1 Location and Legal Description	7
3.2 Site and Vicinity General Characteristics	7
3.3 Current Use of the Property	7
3.4 Descriptions of Structures, Roads and Other Improvements on the Site	7
3.5 Current Uses of Adjoining Properties	8
3.6 Past Uses of Adjoining Properties	8
3.7 Geology	8
4.0 USER PROVIDED INFORMATION	10
4.1 Title Records	10
4.2 Environmental Liens or Activity and Use Limitations	10
4.3 Specialized Knowledge	10
4.4 Commonly Known or Reasonably Ascertainable Information	10
4.5 Valuation Reduction for Environmental Issues	10
4.6 Owner, Property Manager and Occupant Information	10
4.7 Reason for Performing Phase I	10
4.8 Other	11
5.0 RECORDS REVIEW	12
5.1 Standard Environmental Record Sources, Federal	12
5.2 Standard Environmental Record Sources, State	15
5.3 Physical Setting Source(s)	16
5.4 Historical Use Information on the Property	16
5.5 Historical Use Information on the Adjacent Property	16
6.0 SITE RECONNAISSANCE	17
6.1 Methodology and Limiting Conditions	17
6.2 General Site Setting	17
6.3 Interior Observations	17
6.3.1 Hazardous Substances in Connection with Identified Uses	17
6.3.2 Hazardous Substance Containers and Unidentified Substance Containers	17
6.3.3 Storage Tanks	17
6.3.4 Indications of PCBs	17
6.3.5 Indications of Solid Waste Disposal	17
6.3.6 Physical Setting Analysis/Migrating Hazardous Substances	17
6.3.7 Suspect Asbestos Containing Materials	18
6.3.8 Lead Based Paint	18
6.3.9 Radon	19
6.3.10 Mold	20
6.3.11 Vapor Intrusion	20
6.3.12 Wetlands	21
6.4 Exterior Observations	21
6.4.1 Pits, Ponds, or Lagoons	21

Environmental Assessment Services, Inc.

6.4.2	Stained Soil or Pavement	21
6.4.3	Stressed Vegetation	21
6.4.4	Solid Waste.....	22
6.4.5	Waste Water	22
6.4.6	Wells.....	22
6.4.7	Septic Systems.....	22
7.0	INTERVIEWS.....	23
7.1	Interview with Owner.....	23
7.2	Interview with Site Manager	23
7.3	Interviews with Occupants	23
7.4	Interviews with Local Government Officials	23
7.5	Interviews with Others	23
8.0	FINDINGS.....	24
9.0	OPINION.....	26
10.0	CONCLUSIONS	27
11.0	DEVIATIONS	29
12.0	ADDITIONAL SERVICES.....	30
13.0	REFERENCES	31
14.0	SIGNATURE OF ENVIRONMENTAL PROFESSIONAL.....	32
15.0	QUALIFICATIONS OF ENVIRONMENTAL PROFESSIONAL	33
	FIGURES	35
	SITE INSPECTION PHOTOGRAPHS	41

APPENDIX

Appendix A	Site Specific
Appendix B	Property Appraiser

Environmental Assessment Services, Inc.

Table Summary of Phase I Environmental Assessment Findings

Marine Equipment Property

200 16th Street North

St. Petersburg, Pinellas County Florida

EAS Report: 19022801

March 1, 2019

Potential Recognized Environmental Conditions Associated with the Subject Property		
Description	Yes	No
Prior Environmental Assessments		X
Current Use of Subject Property		X
Past Use of Subject Property		X
Current and Past Uses of Adjoining Properties		X
NPL		X
CERCLIS		X
RCRIS TS		X
RCRIS LG		X
RCRIS SG		X
ERNS		X
LRST		X
RST		X
SWF		X
HWF		X
NFRAP		X
RCRIS CA		X
Historical Use Information		X
Hazardous Substances in Connection with Identified Uses		X
Hazardous Substance Containers and Unidentified Substance Containers		X
Storage Tanks		X
Indications of PCB Containing Equipment		X
Indications of Solid Waste Disposal		X
Historical Environmental Conditions		X
Controlled Recognized Environmental Condition		X
Migration of Contaminated Soil, Groundwater or Vapor		X
Physical Setting Analysis / Migrating Hazardous Substances		X

Environmental Assessment Services, Inc.

1.0 SUMMARY

Environmental Assessment Services, Inc. (EAS) has completed a Phase I Environmental Site Assessment of the marine equipment property (subject property), located at 200 16th Street North in St. Petersburg, Pinellas County, Florida. The Pinellas County Property Appraiser's identifies the parcels as 24-31-16-29718-007-0130 and 24-31-16-29718-007-0121. For the purposes of this report, the parcels will collectively be referred to as the "subject property". EAS personnel conducted the site reconnaissance of the subject property on March 1, 2019. A brief legal description of the subject property from OR Book 18674, Page 1027 is included in Appendix B of this report.

The subject property is located at 200 16th Street North. The subject property is currently developed with a marine repair and equipment shop. The subject property is approximately .56 acres. The subject property contains one (1) building. The building on the subject property was constructed in 1956. The building is a one-story, slab on grade structure. The building on the subject property is approximately 4,780 square feet, of which approximately 3,700 square feet of climate controlled are. Ingress and egress from the subject property is via 16th Street North.

Potable water and sewer services to the subject property are through the City of St. Petersburg. Trash is currently collected from the subject property in dumpsters by the City of St. Petersburg. Electrical service is provided through Duke Energy. EAS personnel did not note any pole or pad mounted transformers located on the subject property. There are no natural gas connections to the building on the subject property. There were no monitor, irrigation or production wells located on the subject property that were noted by EAS personnel.

Operations on the subject property include general maintenance and repair of marine equipment. EAS personnel noted used oil drums located on the subject. All used oil drums noted on the subject property were provided secondary containment to minimize spills. Chemicals and materials commonly associated with marine equipment repair were noted on the subject property.

The subject property is located along 16th Street North in St. Petersburg. To the north of the subject property is Atlantic Auto Repair along Burlington Avenue North. To the south of the subject property is Booker Creek and a multi-family residential development currently under construction. To the east of the subject property is 16th Street North and an electrical utility area. To the west of the subject property is single family residential development and 17th Street North. None of the adjacent properties appear to pose adverse environmental

Environmental Assessment Services, Inc.

condition to the subject property.

An examination of available historic aerial photographs of the site vicinity was performed through the Florida Department of Transportation and Google Earth. The 1962, 1973, 1984, 1993, 2006, 2010, and 2018 aerial photographs were reviewed in conjunction with this environmental assessment. Historically the subject property was undeveloped prior to current use and construction.

There are twenty-six (26) facilities within a half-mile of the vicinity of the subject property that are reported to have either aboveground storage tanks or underground storage tanks. The subject property is not included in the listing of facilities. Of the twenty-six (26) facilities, nine (9) have no reported petroleum related contamination releases to the soil or groundwater or that the reported contamination had been remediated. Ten (10) of the remaining facilities have ongoing remediation of petroleum product releases. Three (3) facilities have submitted applications for remediation. One (1) facility has reported discharge. The remaining three (3) facilities are not required to remediate under current Florida Department of Environmental Protection (FDEP) regulations.

There are ten (10) small quantity hazardous waste generators located within a .25 mile radius to the subject property. The subject property is listed as a conditionally exempt small quantity generator. The waste generator report can be found in the appendix of this report. City of St. Petersburg General Maintenance, City of St. Petersburg Public Utilities, Godwin and Singer Inc., Amoco, City of St. Petersburg Water Resources Complex, and Sunshine Automotive are also conditionally exempt small quantity generators. Conditionally Exempt Small Quantity Generators (CESQG) generate 100 kilograms or less per month of hazardous waste, or 1 kilogram or less per month of acutely hazardous waste. Southern Star Satellite, Rogers Cleaners Inc., and Front Line Automotive are enrolled in the state master program.

There were no recognized environmental conditions associated with the subject property at the time of the site reconnaissance. There are no known adverse historical environmental conditions impacting the adjacent to the subject property. There is no known migration of contaminated soil, groundwater or vapors from contamination that have impacted the subject property.

EAS does not recommend additional environmental investigation at this time.

2.0 INTRODUCTION

EAS has performed this Phase I Environmental Site Assessment for the subject property in accordance within the scope and limitations of the American Society for Testing and Materials (ASTM) designation E 1527-*Standard Practice for Environmental Site Assessment: Phase I Environmental Assessment Process* (ASTM E 1527-13), for the subject property identified in Section 1.0 in St. Petersburg, Pinellas County, Florida.

2.1 *Purpose*

The purpose of this report is to provide a professional assessment based upon obvious evidence with respect to the potential usage, storage, handling or disposal of materials on the subject property site and/or adjacent sites that may be hazardous or cause violations of state and/or federal laws, rules or regulations pertaining to soil and/or water quality. The scope of services, as defined in ASTM E 1527-13, is to permit the user to satisfy one of the requirements to qualify for the innocent landowner defense to CERCLA liability.

2.2 *Detailed Scope of Services*

We understand the studies are to comply the requirements for a Phase I Environmental Assessment to be performed in conformance with ASTM Standard E 1527-13. The purpose of the Phase I service is to assess the site environmental conditions, identify the potential for environmental contamination or hazardous materials due to current activities at the site, and provide a general review of environmental risks associated with the site. The Phase I services will include, the following items:

1. **Site Reconnaissance:** EAS will conduct a personnel walk through of the property and interview knowledgeable individuals as to the current and past activities on the sites. Photographic documentation of recognized environmental conditions will be conducted during the site reconnaissance.
2. **Governmental Database Search:** EAS will obtain from relevant federal, state and local agencies a database radius search. To identify those facilities with potential and reported recognized environmental conditions that may have an adverse impact on the sites. Upon receipt of the database radius search, EAS will conduct a regulatory file review of those facilities (including the site, if listed) included on the lists that may have a potential impact to the sites. The following are the databases to be searched for inclusion in the Phase I:

USEPA INFORMATION

National Priorities List (NPL)

Comprehensive Environmental Response, Compensation and Liability Act Information system list (CERCLIS)

Environmental Assessment Services, Inc.

Emergency Response Notification System list (ERNS)
RCRA Administrative Action Tracking System list (RAATS)
Resource Conservation and Recovery Act System list (RCRIS)
Hazardous Waste Data Management System list (HWDMS)
Facility Index System list (FINDS)
Toxic Release Inventory System list (TRIS)

FDEP INFORMATION

Sites list
Solid Waste facilities list
Petroleum Contamination Overview Report (PCOR)
Stationary Tanks Inventory System list

3. **Historical Information** EAS will review readily available aerial photographs, city directories, and fire insurance maps to establish land use patterns for a period of not less than fifty years provided the information is available.
4. **Report Format** EAS will prepare a report that will outline the scope of services for the Phase I environmental assessment as outlined in ASTM 1527-13, database listings of the previously mentioned regulatory agencies, figures and photographic documentation.

2.3 Significant Assumptions

No significant assumptions can be drawn the contents of this report of the environmental integrity of the subject property discussed in this report.

2.4 Limitations and Exceptions of Assessment

At the request of the client, (Freedom Bank) this study did not include; radon gas, lead based paint, asbestos, wetlands, endangered species, archeological survey, or chain of title. This report has been prepared based upon the received request for services dated February 28, 2019.

2.5 Special Terms and Conditions

This report is an instrument of service between Environmental Assessment Services, Inc. and Freedom Bank. It was prepared for and intended for the exclusive use of Freedom Bank. The report contents may not be relied upon by any party other than Freedom Bank without the written permission of Environmental Assessment Services, Inc. No warranty is expressed or implied. This report contains information provided by others. The accuracy and completeness of such information varies among information sources, including government sources. Such information is often inaccurate or incomplete. EAS is not obligated to identify mistakes or insufficiencies in information provided, and assumes no

Environmental Assessment Services, Inc.

responsibility for information provided by others, whether they be under contract with EAS or not. EAS cannot state that the subject property contains no hazardous or toxic materials, nor other latent conditions, beyond those noted by its personnel during performance of this assessment and disclosed within this report. No matter how much research or sampling may be performed, it is simply not possible to detect everything that may exist below the ground surface. It is also important to understand that our findings apply only to the time during which the individual components of this assessment were performed. Subsequent changes in land use or other activities on or near the site could invalidate those findings.

EAS, Inc. obtained an environmental database search from the United States Environmental Protection Agency website and the Florida Department of Environmental Protection website, for the regulatory portion of this Phase I Environmental Assessment. Reliance upon data from the United States and local government sources has sometimes been found incorrect or misplotted, however the sources are the most reliable. EAS, Inc. cannot warrant the accuracy or reliability of the information included in the database report.

2.6 *User Reliance*

This report is an instrument of service between Environmental Assessment Services, Inc. and Freedom Bank . It was prepared for and intended for the exclusive use of Freedom Bank. No limiting conditions were encountered, with regard to site access. The methodology used was in accordance with ASTM E 1527-13.

3.0 SITE DESCRIPTION

3.1 Location and Legal Description

Environmental Assessment Services, Inc. (EAS) has completed a Phase I Environmental Site Assessment of the marine equipment property (subject property), located at 200 16th Street North in St. Petersburg, Pinellas County, Florida. The Pinellas County Property Appraiser's identifies the parcels as 24-31-16-29718-007-0130 and 24-31-16-29718-007-0121. For the purposes of this report, the parcels will collectively be referred to as the "subject property". EAS personnel conducted the site reconnaissance of the subject property on March 1, 2019. A brief legal description of the subject property from OR Book 18674, Page 1027 is included in Appendix B of this report.

3.2 Site and Vicinity General Characteristics

The subject property is located at 200 16th Street North. The subject property is currently developed with a marine repair and equipment shop.

Figure 1 illustrates the site physical location. Site photographs have been included in Appendix A.

Site topography on the subject property is approximately 40 feet above mean sea level. Based upon visual observations and the St. Petersburg, Florida quadrangle topographic maps, groundwater flow direction is gently towards the south/southwest. A site vicinity topographic map is presented in Figure 2.

3.3 Current Use of the Property

The subject property is located at 200 16th Street North. The subject property is currently developed with a marine repair and equipment shop. The subject property is approximately .56 acres. The subject property contains one (1) building. The building on the subject property was constructed in 1956. The building is a one-story, slab on grade structure. The building on the subject property is approximately 4,780 square feet, of which approximately 3,700 square feet of climate controlled are. Ingress and egress from the subject property is via 16th Street North.

3.4 Descriptions of Structures, Roads and other Improvements on the Site

An examination of available historic aerial photographs of the site vicinity was performed through the Florida Department of Transportation and Google Earth. The 1962, 1973, 1984, 1993, 2006, 2010, and 2018 aerial photographs were reviewed in conjunction with this environmental assessment. Historically

the subject property was undeveloped prior to current use and construction.

3.5 *Current Uses of Adjoining Properties*

The subject property is located along 16th Street North in St. Petersburg. To the north of the subject property is Atlantic Auto Repair along Burlington Avenue North. To the south of the subject property is Booker Creek and a multi-family residential development currently under construction. To the east of the subject property is 16th Street North and an electrical utility area. To the west of the subject property is single family residential development and 17th Street North. None of the adjacent properties appear to pose adverse environmental condition to the subject property.

3.6 *Past Uses of Adjoining Properties*

The parcels that have been developed adjacent to and surrounding the subject property are first generation development as either residential or commercial properties.

3.7 *Geology*

Molluskbearing sediments of southern Florida contain some of the most abundant and diverse fossil faunas in the world. The origin of these accumulations of fossil mollusks is imprecisely known (Allmon, 1992). The shell beds have attracted much attention due to the abundance and preservation of the fossils but the biostratigraphy and lithostratigraphy of the units has not been well defined (Scott, 1992). Scott and Wingard (1995) discussed the problems associated with biostratigraphy and lithostratigraphy of the Plio-Pleistocene in southern Florida. These "formations" are biostratigraphic units. The "formations" previously recognized within the latest Tertiary-Quaternary section of southern Florida include the latest Pliocene - early Pleistocene Caloosahatchee Formation, the early Pleistocene Bermont formation (informal) and the late Pleistocene Fort Thompson Formation. This section consists of fossiliferous sands and carbonates. The identification of these units is problematic unless the significant molluscan species are recognized. Often exposures are not extensive enough to facilitate the collection of representative faunal samples to properly discern the biostratigraphic identification of the formation. In an attempt to alleviate the inherent problems in the biostratigraphic recognition of lithostratigraphic units, Scott (1992) suggested grouping the latest Pliocene through late Pleistocene Caloosahatchee, Bermont and Fort Thompson Formations in to a single lithostratigraphic entity, the Okeechobee formation (informal). In mapping the shelly sands and carbonates, a generalized grouping as Tertiary-Quaternary shell units (TQsu) was utilized. This is equivalent to the informal Okeechobee formation. The distribution of the Caloosahatchee and Fort Thompson Formation are shown on previous geologic maps by Cooke (1945), Vernon and Puri (1964) and Brooks (1982). The Nashua Formation occurs within the Pliocene - Pleistocene in northern Florida. However, it crops out or is near the surface in an area too small to be

shown on a map of this scale. Lithologically these sediments are complex, varying from unconsolidated, variably calcareous and fossiliferous quartz sands to well indurated, sandy, fossiliferous limestones (both marine and freshwater). Clayey sands and sandy clays are present. These sediments form part of the surficial aquifer system.

4.0 USER PROVIDED INFORMATION

4.1 Title Records

EAS was not provided a chain of title for the subject property by the user of this Phase I Environmental Assessment. The ASTM standard dictates that a search be conducted to review title and judicial records of environmental Liens or activity and use limitations. The ASTM standard states that the environmental professional is not responsible to under take a review of recorded land title records. The user should do one of the following; a) engage a title company or b) negotiate the engagement of a title professional as an additional scope of work. EAS completed a review official records of the subject property through myfloridacounty.com as a review of the public record for the subject property address. The user of the record search should not consider the public record search as a formal lien or title search of the subject property. The results of that search can be found in Appendix C of this report.

4.2 Environmental Liens or Activity and Use Limitations

EAS was not provided information regarding any environmental liens or activity and use limitations. As a review of the public record search through myfloridacounty.com, EAS did not find documentation that would indicate a direct environmental lien or limit of use.

4.3 Specialized Knowledge

EAS has no specialized knowledge of the subject property.

4.4 Commonly Known or Reasonably Ascertainable Information

No information regarding past uses of the subject property or adjacent properties was provided by the user.

4.5 Valuation Reduction for Environmental Issues

EAS was not provided the sales price of the subject property how it relates to the market value of the subject property.

4.6 Owner, Property Manager and Occupant Information

EAS was given access to the subject property and walked the subject property on March 1, 2019.

4.7 Reason for Performing Phase I

EAS performed the Phase I environmental assessment to determine past and current uses of the subject property and to determine any potential adverse environmental conditions that have or had an environmental impact to the subject property.

4.8 *Other*

No other reasons for performing the Phase I environmental assessment of the subject property were given by the user.

5.0 RECORDS REVIEW

5.1 Standard Environmental Record Sources, Federal

*** NPL - National Priorities List**

The NPL report is an EPA listing of the nation's worst uncontrolled or abandoned hazardous waste sites. NPL sites are targeted for possible long term remedial action under the Comprehensive Environmental Response, Compensation and Liability Act (CERCLA) of 1980. In addition, the NPL Report includes information concerning cleanup agreements between the EPA and Potentially Responsible Parties (Records of Decision, RODS), any liens filed against contaminated properties, as well as past and current EPA budget expenditures tracked within the Superfund Consolidated Accomplishments Plan (SCAP). There are no NPL sites within the search radius.

*** CERCLIS - Comprehensive Environmental Response, Compensation, and Liability Information System**

The CERCLIS Database is a comprehensive listing of known or suspected uncontrolled or abandoned hazardous waste sites. These sites have either been investigated, or are currently under investigation by the USEPA for the release, or threatened release of hazardous substances. Once a site is placed in CERCLIS, it may be subjected to several levels of review and evaluation, and ultimately placed on the NPL. In addition to site events and milestone dates, the CERCLIS Report also contains financial information from the Superfund Consolidated Accomplishments Plan (SCAP). The CERCLIS list did not reveal any facilities within one half mile of the subject property.

*** NFRAP - No Further Remedial Action Planned Sites**

The No Further Remedial Action Planned Sites (NFRAP), also known as the CERCLIS Archive, contains information pertaining to sites which have been removed from the USEPA CERCLIS Database. NFRAP sites where, following an initial investigation, either no contamination was found, contamination was removed quickly without need for the site to be placed on the NPL, or the contamination was not serious enough to require federal Superfund action or NPL consideration. The NFRAP list did not reveal any facilities within one-half (0.5) mile of the subject property.

Environmental Assessment Services, Inc.

* RCRIS TSD -Resource Conservation and Recovery Information System - Non-Corrective Action TSD Facilities

The RCRIS TSD Report contains information pertaining to facilities which either treat, store, or dispose of EPA regulated hazardous waste. The following information is also included in the RCRIS TS Report:

- Information pertaining to the status of facilities tracked by the RCRA Administrative Action Tracking System (RAATS).
- Inspections and evaluations conducted by federal and state agencies.
- All reported facility violations, the environmental statute(s) violated, and any proposed and actual penalties.
- A complete listing of EPA regulated hazardous wastes which are generated or stored on site.

The RCRIS TSD Report did not reveal any facilities within one half (0.5) mile of the subject property.

* RCRIS CA - Resource Conservation and Recovery Information System - TSDs Subject to Corrective Action

The RCRIS CA report contains information pertaining to hazardous waste treatment, storage, and disposal facilities (RCRA TSDs) which have conducted, or are currently conducting, a corrective action(s) as regulated under RCRA. The following information is also included in the RCRIS CA Report:

- Information pertaining to the status of facilities tracked by the RCRA Administrative Action Tracking System (RAATS).
- Inspections and evaluations conducted by federal and state agencies.
- All reported facility violations, the environmental statute(s) violated, and any proposed and actual penalties.
- Information pertaining to corrective actions undertaken by the facility or the USEPA.
- A complete listing of EPA regulated hazardous wastes which are generated or stored on site.

The RCRIS CA Report did not reveal any facilities on or within one mile of the subject property.

* RCRIS LG - Resource Conservation and Recovery Information System - Large Quantity Generators

The RCRIS LG report contains information pertaining to facilities which either generate more than 1000kg of EPA regulated hazardous waste per month, or meet other applicable requirements of RCRA. The following information is also included in the RCRIS LG Report:

- Information pertaining to the status of facilities tracked by the RCRA Administrative Action Tracking System (RAATS).
- Inspections and evaluations conducted by federal and state agencies.

Environmental Assessment Services, Inc.

- All reported facility violations, the environmental statute(s) violated, and any proposed and actual penalties.
- A complete listing of EPA regulated hazardous wastes which are generated or stored on site.

There are no large quantity generators located within a .25 radius to the subject property.

* RCRIS SG - Resource Conservation and Recovery Information System - Small Quantity Generators

The RCRIS SG report contains information pertaining to facilities which either generate between 100kg and 1000kg of EPA regulated hazardous waste per month, or meet other applicable requirements of RCRA. The following information is also included in the RCRIS LG Report:

- Information pertaining to the status of facilities tracked by the RCRA Administrative Action Tracking System (RAATS).
- Inspections and evaluations conducted by federal and state agencies.
- All reported facility violations, the environmental statute(s) violated, and any proposed and actual penalties.
- A complete listing of EPA regulated hazardous wastes which are generated or stored on site.

There are ten (10) small quantity hazardous waste generators located within a .25 mile radius to the subject property. The subject property is listed as a conditionally exempt small quantity generator. The waste generator report can be found in the appendix of this report. City of St. Petersburg General Maintenance, City of St. Petersburg Public Utilities, Godwin and Singer Inc., Amoco, City of St. Petersburg Water Resources Complex, and Sunshine Automotive are also conditionally exempt small quantity generators. Conditionally Exempt Small Quantity Generators (CESQG) generate 100 kilograms or less per month of hazardous waste, or 1 kilogram or less per month of acutely hazardous waste. Southern Star Satellite, Rogers Cleaners Inc., and Front Line Automotive are enrolled in the state master program.

* ERNS - Emergency Response Notification System

ERNS is a national computer database system that is used to store information concerning the sudden and/or accidental release of hazardous substances, including petroleum, into the environment. The ERNS Reporting System contains preliminary information on specific releases, including the spill location, the substances released, and the responsible party. The ERNS Report

did not reveal any facilities on the subject property.

5.2 *Standard Environmental Record Sources, State*

* LRST - Florida Leaking Storage Tank Report

The Florida Leaking Storage Tank Report (formerly the Petroleum Contaminated Tracking System, or PCT) is a comprehensive listing of all reported active and inactive leaking storage tanks reported within the State of Florida. This list also includes those sites that have been accepted into the State of Florida SuperAct Clean-Up Program (Pollution Liability Insurance Restoration [PLIRP] Program), which provides for State clean-up or reimbursement by the State for the clean-up of sites that have been contaminated as a result of leaking underground fuel storage tanks. The appearance of a site on this list is an indication that a release has occurred on the site and may pose a potential for environmental degradation of the site and surrounding properties. Information for this database is extracted from the Florida Stationary Tank Inventory (STI).

There are twenty-six (26) facilities within a half-mile of the vicinity of the subject property that are reported to have either aboveground storage tanks or underground storage tanks. The subject property is not included in the listing of facilities. Of the twenty-six (26) facilities, nine (9) have no reported petroleum related contamination releases to the soil or groundwater or that the reported contamination had been remediated. Ten (10) of the remaining facilities have ongoing remediation of petroleum product releases. Three (3) facilities have submitted applications for remediation. One (1) facility has reported discharge. The remaining three (3) facilities are not required to remediate under current Florida Department of Environmental Protection (FDEP) regulations.

* STI - Florida Stationary Tank Inventory

The Florida Stationary Tank Inventory Report is a comprehensive listing of all registered active and inactive storage tanks within the State of Florida. There were no registered tanks on the subject property at the time of the site reconnaissance of the subject property.

* SWF - Florida Solid Waste Facilities

The Florida Solid Waste Facilities Directory, also known as GMS 80, is comprehensive listing of all active and inactive permitted solid waste landfills and processing facilities operating within the

State of Florida. The SWF list revealed no facilities within one-half (0.5) mile of the subject property.

* HWS - Florida Sites List

The Florida Sites List is a comprehensive listing of properties that are deemed potentially hazardous by the Florida Department of Environmental Protection (FDEP). Sites designated by the FDEP as a State-Funded Sites are also included within the Florida Sites List. The HWS list did not reveal one facility within one (1.0) mile of the subject property.

* State and Tribal Institutional Control Registries

There are no such facilities within one half (0.5) mile of the subject property.

* State and Brownfields Sites

The subject property is located within Brownfields designated area. The primary goals of the Brownfield Redevelopment Act are to reduce public health and environmental hazards on existing commercial and industrial sites that are abandoned or underused due to these hazards; create financial and regulatory incentives to encourage voluntary cleanup and redevelopment of sites; derive cleanup target levels and a process for obtaining a "No Further Action" letter using Risk-Based Corrective Action principles; and provide the opportunity for Environmental Equity and Justice.

5.3 *Physical Setting Source(s)*

The physical setting of the subject property shown in Figure 3, is a portion of the U.S. Geological Survey 7.5 Minute, St. Petersburg, Florida, Quadrangles.

5.4 *Historical Use Information on the Property*

An examination of available historic aerial photographs of the site vicinity was performed through the Florida Department of Transportation and Google Earth. The 1962, 1973, 1984, 1993, 2006, 2010, and 2018 aerial photographs were reviewed in conjunction with this environmental assessment. Historically the subject property was undeveloped prior to current use and construction.

5.5 *Historical Use Information on the Adjacent Property*

The parcels that have been developed adjacent to and surrounding the subject property are first generation development.

6.0 SITE RECONNAISSANCE

6.1 Methodology and Limiting Conditions

No limiting conditions were encountered, with regard to site access. The methodology used was in accordance with ASTM E 1527-13.

6.2 General Site Setting

Environmental Assessment Services, Inc. (EAS) has completed a Phase I Environmental Site Assessment of the marine equipment property (subject property), located at 200 16th Street North in St. Petersburg, Pinellas County, Florida. The Pinellas County Property Appraiser's identifies the parcels as 24-31-16-29718-007-0130 and 24-31-16-29718-007-0121. For the purposes of this report, the parcels will collectively be referred to as the "subject property". EAS personnel conducted the site reconnaissance of the subject property on March 1, 2019. A brief legal description of the subject property from OR Book 18674, Page 1027 is included in Appendix B of this report.

6.3 Interior Observations

6.3.1 Hazardous Substances in Connection with Identified Uses

There were no hazardous substances containers with identified uses as noted by EAS personnel.

6.3.2 Hazardous Substance Containers and Unidentified Substance Containers

There were no hazardous substance containers with unidentified uses as noted by EAS personnel.

6.3.3 Storage Tanks

There are currently no registered storage tanks on the subject property.

6.3.4 Indications of PCBs

Electrical service is provided through Duke Energy. EAS personnel did not note any pole or pad mounted transformers located on the subject property.

6.3.5 Indications of Solid Waste Disposal

Trash is currently collected from the subject property in a dumpster by the City of St. Petersburg.

6.3.6 Physical Setting Analysis/Migrating Hazardous Substances

The subject property does not appear to have been impacted by on site or off-site sources of migrating hazardous substances.

6.3.7 Suspect Asbestos Containing Materials

The term "suspect ACM" does not appear in either of the OSHA standards. The term, however, has long been used by the asbestos industry to refer to any building material that is suspected of being asbestos-containing (based on appearance, usage, age of building, etc.), but has not been proven conclusively to be ACM (based on sampling and analysis, documentation, building records, etc). For OSHA's purposes, suspect material would include any material (including TSI, surfacing, and flooring) that a building owner suspects of containing asbestos and is found in a building constructed after 1980, or any material (excepting TSI, surfacing, and flooring) found in a building constructed prior to 1981. Other typical suspect building materials would include ceiling tiles, asbestos-cement products (Transite®), and joint compound. The exercise of due diligence (as noted in the OSHA asbestos standards) requires that, where a building owner knows or should have known that materials other than PACM are asbestos-containing, these materials must be treated as ACM until proven otherwise.

A building constructed prior to 1981, therefore, could contain both PACM and suspect ACM. Newer buildings (constructed after 1980) would contain only suspect ACM. With construction occurring in 1956, EAS perceives there to be a likelihood of asbestos containing building materials on the subject property. EAS does perceive asbestos containing materials to be a potential recognized environmental condition on the subject property.

6.3.8 Lead Based Paint

In 1996, the Lead-Based Paint Disclosure Regulation was enacted. It requires owners of pre-1978 "target housing" to disclose to potential buyers or renters all known information about the presence of lead-based paint and/or lead-based paint hazards in the property. It requires that the potential buyer or tenant be given the lead information pamphlet, "Protect Your Family From Lead In Your Home," or other EPA-approved pamphlet as well as a specific disclosure statement. The option of whether to test for the presence of lead-based paint is left to the owner, so long as a decision not to test is disclosed.

The U.S. government and many states have regulations regarding lead-based paint. Many of them apply to evaluating a property for lead-based paint. There are two different testing procedures that are similar but yield different information. Lead-based paint inspections will evaluate all painted surfaces in a complex to determine where lead-based paint, if any, is present. The procedures for

lead inspections is outlined in the United States Department of Housing and Urban Development (HUD) Guidelines, Chapter 7, 1997 Revision. The other testing is a lead-based paint risk assessment. In this testing, only deteriorated painted surfaces are tested and dust wipe samples are collected. This information will help the risk assessor determine if there are any lead hazards. Many property owners decided to get a combination of both tests to determine where the lead-based paint is present and what hazards are present as well. Risk assessments are outlined in the HUD Guidelines, Chapter 5. In addition, if a child is poisoned in a property, the owner may be required to perform abatement (permanent elimination of the lead hazard).

With construction occurring in 1956, EAS perceives a likelihood of lead based paint on the exterior or interior surfaces of the subject property. EAS does perceive lead based paint to be a potential recognized environmental condition on the subject property.

6.3.9 Radon

Radon comes from the radioactive breakdown of naturally occurring radium found in most Florida soils. As a gas in the soil, it enters buildings through small openings in the foundation. Since the building can hold the radon similarly to smoke trapped under a glass, indoor radon concentrations can increase to many times that of outdoor levels.

Radon risk in Florida dwellings and buildings, and professionals providing radon services, is regulated by Florida Statute. The Notification on Real Estate Documents [Section 404.056(5), Florida Statutes (F.S.)] shall be provided "at time of, or prior to, contract for sale and purchase of any building or execution of a rental agreement". However, "residential transient occupancy is excluded provided that such occupancy is 45 days or less" [S. 509.013(11), F.S.]. The following table displays the data for the subject property zip code.

Data for Zip Code 33705		
Data Source	Number of Buildings Measured	Percentage ≥ 4 pCi/I
Certified Residential Database	24	4.2%
Mandatory Residential Database	N/A	N/A%
Mandatory Non- Residential Database	N/A	N/A%

6.3.10 Mold

Mold has the potential to cause symptoms of exposure to mold and even make a home uninhabitable. However, everyone is affected differently when in contact with mold. The mold that may not bother the seller may severely affect the buyer. Some mold can produce allergens. Irritants and in some cases, potentially toxic chemical substances known as mycotoxins. People who are sensitive to and exposed to mycotoxins can become ill. Allergic reactions to mold are common. They can be immediate or delayed. People diagnosed with allergies and asthma may be very sensitive to mold. Mold can cause asthma attacks. Others at risk may include; infants, children, the elderly, immune compromised patients, pregnant women and individuals with existing respiratory conditions. With exposure even in small amounts mold may cause: sinus infections, asthma, skin rash, chronic fatigue, respiratory problems, headaches & nose & throat irritation.

EAS did not observe visible mold conditions in any of the tenant units observed.

6.3.11 Vapor Intrusion

Vapor intrusion occurs when there is a migration of vapor-forming chemicals from any subsurface source into an overlying building. Recognition of soil vapor intrusion to buildings and other enclosed spaces occurred in the 1980s with concerns over radon intrusion. Subsequently, there was an increasing awareness that anthropogenic chemicals (e.g., petroleum hydrocarbons and chlorinated solvents) in soil, ground water, and sewers and drainlines could also pose threats to

indoor air quality via the vapor intrusion pathway. Vapor-forming chemicals may include volatile organic compounds (VOCs), such as trichloroethylene and benzene. In select semi-volatile organic compounds, such as naphthalene, elemental mercury some polychlorinated biphenyls and pesticides.

In extreme cases, the vapors may accumulate in dwellings or occupied buildings to levels that may pose near-term safety hazards (e.g., explosion) or acute health effects.

In buildings with lower concentrations of vapor-forming chemicals arising from vapor intrusion, the main concern is whether the chemicals may pose an unacceptable risk of health effects due to long-term (i.e., chronic) exposure to these lower levels. A complicating factor in evaluating the potential chronic risk from vapor intrusion is the potential presence of some of the same chemicals from emission sources in the building include household solvents, gasoline and cleaners that may pose, separately or in combination with vapor intrusion, a significant human health risk.

EAS personnel did not encounter any obvious vapors during the site reconnaissance of the subject property.

6.3.12 Wetlands

EAS reviewed the United States Fish and Wildlife Service National Wetlands (USFWS) Inventory map providing coverage of the subject property According to the map, no wetlands are present on the subject property.

6.4 Exterior Observations

6.4.1 Pits, Ponds, or Lagoons

EAS did not observe any pits, ponds or lagoons during the site reconnaissance located on the subject property.

6.4.2 Stained Soil or Pavement

There was no significant stained soil or pavement beyond the normal wear and tear.

6.4.3 Stressed Vegetation

There was no stressed vegetation on the subject property that was noted by EAS personnel.

6.4.4 Solid Waste

Trash is currently collected from the subject property in a dumpster by the City of St. Petersburg.

6.4.5 Waste Water

Waste water is not currently stored on or treated on the subject property.

6.4.6 Wells

There are no operational production, irrigation or monitor wells on the property that were noted by EAS personnel.

6.4.7 Septic Systems

There was no septic system on the subject property that was noted by EAS personnel.

7.0 INTERVIEWS

7.1 Interview with Owner

The current owner representative of the subject property was not available to discuss the operations of the subject property.

7.2 Interview with Site Manager

The current site manager, Debbie Reeser, of the subject property was available to discuss the operations of the subject property.

7.3 Interviews with Occupants

EAS personnel were not permitted discuss the purpose of the site reconnaissance with the employees or tenants of the subject property.

7.4 Interviews with Local Government Officials

Interviews were conducted on an as needed basis, however most resources did not require an interview as the data was physically available at local offices or on the internet.

7.5 Interviews with Others

There were no adjacent other parcel owners were readily available to be interviewed.

8.0 FINDINGS

Environmental Assessment Services, Inc. (EAS) has completed a Phase I Environmental Site Assessment of the marine equipment property (subject property), located at 200 16th Street North in St. Petersburg, Pinellas County, Florida. The Pinellas County Property Appraiser's identifies the parcels as 24-31-16-29718-007-0130 and 24-31-16-29718-007-0121. For the purposes of this report, the parcels will collectively be referred to as the "subject property". EAS personnel conducted the site reconnaissance of the subject property on March 1, 2019. A brief legal description of the subject property from OR Book 18674, Page 1027 is included in Appendix B of this report.

The subject property is located at 200 16th Street North. The subject property is currently developed with a marine repair and equipment shop. The subject property is approximately .56 acres. The subject property contains one (1) building. The building on the subject property was constructed in 1956. The building is a one-story, slab on grade structure. The building on the subject property is approximately 4,780 square feet, of which approximately 3,700 square feet of climate controlled are. Ingress and egress from the subject property is via 16th Street North.

Potable water and sewer services to the subject property are through the City of St. Petersburg. Trash is currently collected from the subject property in dumpsters by the City of St. Petersburg. Electrical service is provided through Duke Energy. EAS personnel did not note any pole or pad mounted transformers located on the subject property. There are no natural gas connections to the building on the subject property. There were no monitor, irrigation or production wells located on the subject property that were noted by EAS personnel.

Operations on the subject property include general maintenance and repair of marine equipment. EAS personnel noted used oil drums located on the subject. All used oil drums noted on the subject property were provided secondary containment to minimize spills. Chemicals and materials commonly associated with marine equipment repair were noted on the subject property.

The subject property is located along 16th Street North in St. Petersburg. To the north of the subject property is Atlantic Auto Repair along Burlington Avenue North. To the south of the subject property is Booker Creek and a multi-family residential development currently under construction. To the east of the subject property is 16th Street North and an electrical utility area. To the west of the subject property is single family residential development and 17th Street North. None of the adjacent properties appear to pose adverse environmental

Environmental Assessment Services, Inc.

condition to the subject property.

An examination of available historic aerial photographs of the site vicinity was performed through the Florida Department of Transportation and Google Earth. The 1962, 1973, 1984, 1993, 2006, 2010, and 2018 aerial photographs were reviewed in conjunction with this environmental assessment. Historically the subject property was undeveloped prior to current use and construction.

There are twenty-six (26) facilities within a half-mile of the vicinity of the subject property that are reported to have either aboveground storage tanks or underground storage tanks. The subject property is not included in the listing of facilities. Of the twenty-six (26) facilities, nine (9) have no reported petroleum related contamination releases to the soil or groundwater or that the reported contamination had been remediated. Ten (10) of the remaining facilities have ongoing remediation of petroleum product releases. Three (3) facilities have submitted applications for remediation. One (1) facility has reported discharge. The remaining three (3) facilities are not required to remediate under current Florida Department of Environmental Protection (FDEP) regulations.

There are ten (10) small quantity hazardous waste generators located within a .25 mile radius to the subject property. The subject property is listed as a conditionally exempt small quantity generator. The waste generator report can be found in the appendix of this report. City of St. Petersburg General Maintenance, City of St. Petersburg Public Utilities, Godwin and Singer Inc., Amoco, City of St. Petersburg Water Resources Complex, and Sunshine Automotive are also conditionally exempt small quantity generators. Conditionally Exempt Small Quantity Generators (CESQG) generate 100 kilograms or less per month of hazardous waste, or 1 kilogram or less per month of acutely hazardous waste. Southern Star Satellite, Rogers Cleaners Inc., and Front Line Automotive are enrolled in the state master program.

There were no recognized environmental conditions associated with the subject property at the time of the site reconnaissance. There are no known adverse historical environmental conditions impacting the adjacent to the subject property. There is no known migration of contaminated soil, groundwater or vapors from contamination that have impacted the subject property.

EAS does not recommend additional environmental investigation at this time.

9.0 OPINION

Environmental Assessment Services, Inc. (EAS) has completed a Phase I Environmental Site Assessment of the marine equipment property (subject property), located at 200 16th Street North in St. Petersburg, Pinellas County, Florida. The Pinellas County Property Appraiser's identifies the parcels as 24-31-16-29718-007-0130 and 24-31-16-29718-007-0121. For the purposes of this report, the parcels will collectively be referred to as the "subject property". EAS personnel conducted the site reconnaissance of the subject property on March 1, 2019. A brief legal description of the subject property from OR Book 18674, Page 1027 is included in Appendix B of this report.

We have performed a *Phase I Environmental Site Assessment* in conformance with the scope and limitations of ASTM Practice E 1527-13. Any exceptions to, or deletions from, this practice are described in Section 2.3 of this report.

The environmental risk to the subject is minimal as such, EAS does not recommend additional investigation at this time.

10.0 CONCLUSIONS

Environmental Assessment Services, Inc. (EAS) has completed a Phase I Environmental Site Assessment of the marine equipment property (subject property), located at 200 16th Street North in St. Petersburg, Pinellas County, Florida. The Pinellas County Property Appraiser's identifies the parcels as 24-31-16-29718-007-0130 and 24-31-16-29718-007-0121. For the purposes of this report, the parcels will collectively be referred to as the "subject property". EAS personnel conducted the site reconnaissance of the subject property on March 1, 2019. A brief legal description of the subject property from OR Book 18674, Page 1027 is included in Appendix B of this report.

The subject property is located at 200 16th Street North. The subject property is currently developed with a marine repair and equipment shop. The subject property is approximately .56 acres. The subject property contains one (1) building. The building on the subject property was constructed in 1956. The building is a one-story, slab on grade structure. The building on the subject property is approximately 4,780 square feet, of which approximately 3,700 square feet of climate controlled are. Ingress and egress from the subject property is via 16th Street North.

Potable water and sewer services to the subject property are through the City of St. Petersburg. Trash is currently collected from the subject property in dumpsters by the City of St. Petersburg. Electrical service is provided through Duke Energy. EAS personnel did not note any pole or pad mounted transformers located on the subject property. There are no natural gas connections to the building on the subject property. There were no monitor, irrigation or production wells located on the subject property that were noted by EAS personnel.

Operations on the subject property include general maintenance and repair of marine equipment. EAS personnel noted used oil drums located on the subject. All used oil drums noted on the subject property were provided secondary containment to minimize spills. Chemicals and materials commonly associated with marine equipment repair were noted on the subject property.

The subject property is located along 16th Street North in St. Petersburg. To the north of the subject property is Atlantic Auto Repair along Burlington Avenue North. To the south of the subject property is Booker Creek and a multi-family residential development currently under construction. To the east of the subject property is 16th Street North and an electrical utility area. To the west of the subject property is single family residential development and 17th Street North. None of the adjacent properties appear to pose adverse environmental

Environmental Assessment Services, Inc.

condition to the subject property.

An examination of available historic aerial photographs of the site vicinity was performed through the Florida Department of Transportation and Google Earth. The 1962, 1973, 1984, 1993, 2006, 2010, and 2018 aerial photographs were reviewed in conjunction with this environmental assessment. Historically the subject property was undeveloped prior to current use and construction.

There are twenty-six (26) facilities within a half-mile of the vicinity of the subject property that are reported to have either aboveground storage tanks or underground storage tanks. The subject property is not included in the listing of facilities. Of the twenty-six (26) facilities, nine (9) have no reported petroleum related contamination releases to the soil or groundwater or that the reported contamination had been remediated. Ten (10) of the remaining facilities have ongoing remediation of petroleum product releases. Three (3) facilities have submitted applications for remediation. One (1) facility has reported discharge. The remaining three (3) facilities are not required to remediate under current Florida Department of Environmental Protection (FDEP) regulations.

There are ten (10) small quantity hazardous waste generators located within a .25 mile radius to the subject property. The subject property is listed as a conditionally exempt small quantity generator. The waste generator report can be found in the appendix of this report. City of St. Petersburg General Maintenance, City of St. Petersburg Public Utilities, Godwin and Singer Inc., Amoco, City of St. Petersburg Water Resources Complex, and Sunshine Automotive are also conditionally exempt small quantity generators. Conditionally Exempt Small Quantity Generators (CESQG) generate 100 kilograms or less per month of hazardous waste, or 1 kilogram or less per month of acutely hazardous waste. Southern Star Satellite, Rogers Cleaners Inc., and Front Line Automotive are enrolled in the state master program.

There were no recognized environmental conditions associated with the subject property at the time of the site reconnaissance. There are no known adverse historical environmental conditions impacting the adjacent to the subject property. There is no known migration of contaminated soil, groundwater or vapors from contamination that have impacted the subject property.

EAS does not recommend additional environmental investigation at this time.

11.0 DEVIATIONS

There are no deviations in the ASTM 1527-13 standard in this report regarding the subject property.

12.0 ADDITIONAL SERVICES

No additional services were performed in conjunction with this environmental assessment other than those outlined in Section 2.2.

13.0 REFERENCES

American Society for Testing and Materials, Standard Practice for Environmental Site Assessments: Phase I Environmental Site Assessment Process, ASTM Designation: E 1527-13.

United States Geological Survey Topographic Maps, 7.5 minute series, St. Petersburg, Pinellas County, Florida, scale 1:24,000, 2012, U.S. Geological Survey, Denver, Colorado.

United States (U.S.) Environmental Protection Agency (EPA), Office of Solid Waste and Emergency Response, *National Priority List (NPL)*

U.S. EPA, Office of Solid Waste and Emergency Response, Comprehensive Environmental Response, Compensation, and Liability Information System (CERCLIS)

U.S. EPA, Office of Solid Waste and Emergency Response, Resource Conservation and Recovery Information System - Treatment, Storage, and Disposal Facilities (RCRA-TSD)

U.S. EPA, Office of Solid Waste and Emergency Response, Resource Conservation and Recovery Information System - Large Quantity Generators (RCRA-LG)

U.S. EPA, Office of Solid Waste and Emergency Response, Resource Conservation and Recovery Information System - Small Quantity Generators (RCRA-SG)

U.S. EPA, Emergency Response Notification System (ERNS)

Florida Department of Environmental Protection, Florida Solid Waste Facilities List (SWLF)

Florida Department of Environmental Protection, Florida Leaking Underground Storage Tank (LUST)

Florida Department of Environmental Protection, Florida Sites List System

Florida Department of Environmental Protection, Florida Petroleum Contamination Database (FLPCT)

Florida Department of Transportation, Surveying & Mapping

Pinellas County Administrative Offices, Clearwater, Florida.

14.0 SIGNATURE OF ENVIRONMENTAL PROFESSIONAL

EAS has prepared this report in accordance with the criteria prescribed in ASTM E 1527-13. The information set forth in the subject report is submitted for the use of Freedom Bank for the specific application of the subject property. Our findings are based upon the data obtained during this Phase I Environmental Assessment and our interpretation of this data is based on our professional experience. No other warranty is expressed or implied.

I declare that, to the best of my professional knowledge and belief, I meet the definition of Environmental Professional as defined in §312.10 of 40 CFR 312.

I have the specific qualifications based on education, training, and experience to assess a property of the nature, history, and setting of the subject property. I have developed and performed the all appropriate inquiries in conformance with the standards and practices set forth in 40 CFR Part 312.

Respectively submitted,

Environmental Assessment Services, Inc.

A handwritten signature in black ink, appearing to read "Matthew P. Gasper", written in a cursive style.

Matthew P. Gasper, LEP
Director of Environmental Assessments

15.0 QUALIFICATIONS OF ENVIRONMENTAL PROFESSIONAL

MATTHEW P. GASPER DIRECTOR OF ENVIRONMENTAL ASSESSMENTS

Mr. Gasper has been responsible for project management and the coordination of all field activities for Phase I Environmental Site Assessments. He has conducted Site transfer audits (comprehensive site investigations including a review of chemical usage on-site, underground storage facilities and Site history), and industrial compliance audits. He also has extensive comprehensive experience preparing audit reports, stating observations and providing recommendations toward compliance with local, state and federal environmental regulations.

EXPERIENCE:

27 Years

SPECIALTIES:

Environmental Site Assessments
Transaction Screening Processes
Industrial Compliance Audits
Compliance Inspections
Asbestos Inspections

REPRESENTATIVE PROJECTS:

Conducting over 1,000 environmental audits for financial institutions and national corporations throughout the southeastern region of the United States.

Responsible for over 250 service station monthly compliance inspections,.

Conducted 22 Phase I Environmental Site Assessments of major golf courses and city clubs for major golf course management company.

Conducted approximately 25 Phase I Environmental Site Assessments in conjunction with the Kissimmee River Restoration Program with South Florida Water Management District.

Expertise with Florida Administrative Codes 62-550, 62-761, 62-770, 62-775.

EDUCATION:

Geography (emphasis in Environmental Science) - University of South Florida

PROFESSIONAL CERTIFICATIONS:

Certified Florida Environmental Assessor - 166, Licensed Environmental Professional - 78

OSHA 40 Hour Health & Safety Training

OSHA 8 Hour Supervisor Health & Safety Training

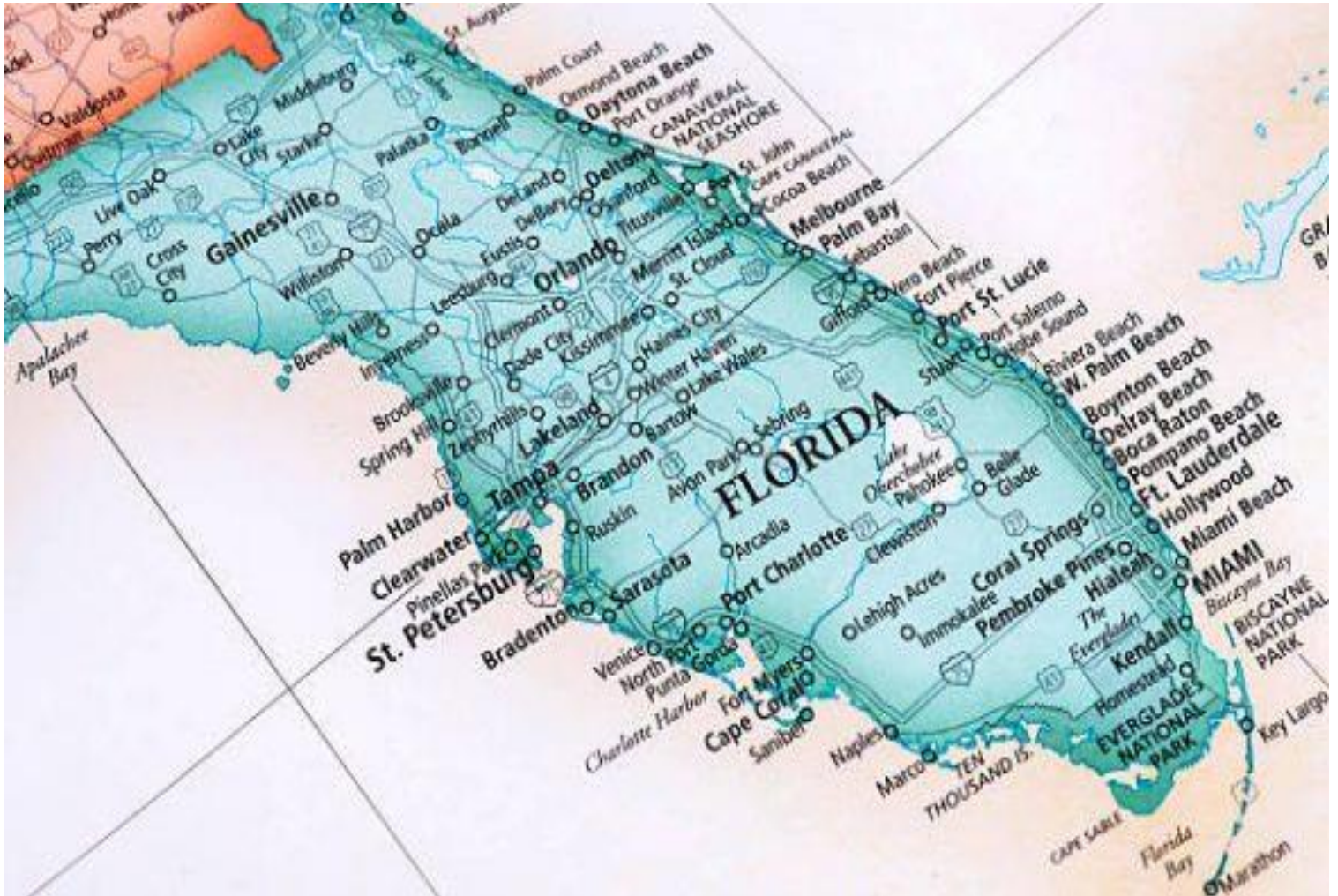
PROFESSIONAL AFFILIATIONS:

National Registry of Environmental Professionals

Florida Environmental Assessors Association

MILITARY SERVICE:

United States Air Force, 1979 - 1983, Honorably Discharged



FIGURES



EAS, inc.

1120 Pinellas Bayway
Suite 215
St. Petersburg, Florida
33715

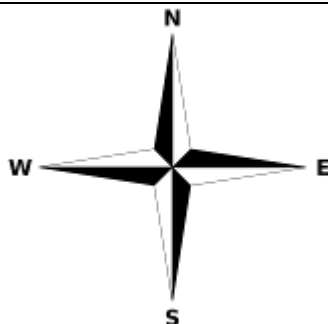
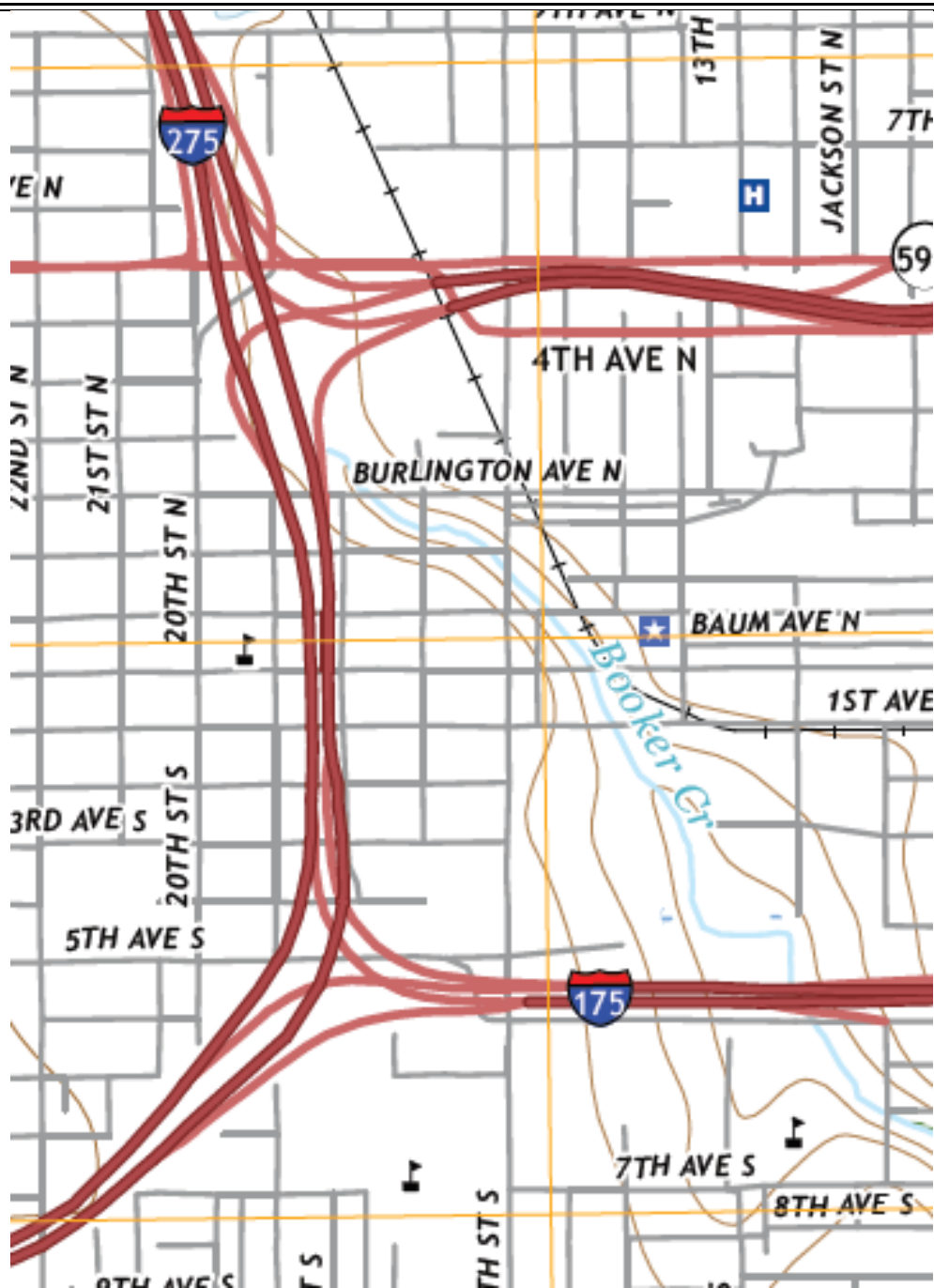


FIGURE ONE
LOCATION MAP
MARINE EQUIPMENT PROPERTY
200 16TH STREET NORTH
ST. PETERSBURG, PINELLAS
COUNTY, FLORIDA
EAS REPORT: 19022801



EAS, inc.

1120 Pinellas Bayway
Suite 215
St. Petersburg, Florida
33715

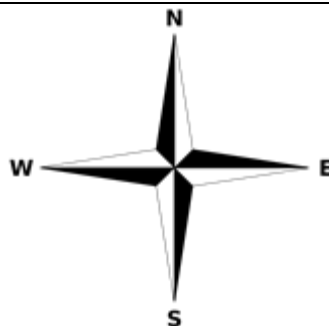


FIGURE TWO
TOPOGRAPHIC MAP
MARINE EQUIPMENT PROPERTY
200 16TH STREET NORTH
ST. PETERSBURG, PINELLAS
COUNTY, FLORIDA
EAS REPORT: 19022801

Environmental Assessment Services, Inc.



EAS, inc.
1120 Pinellas Bayway
Suite 215
St. Petersburg, Florida 33715

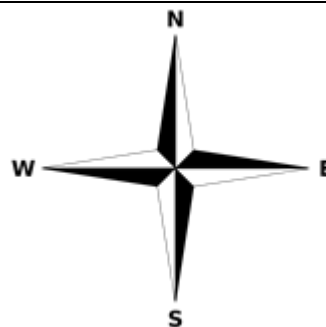


FIGURE THREE
AERIAL MAP
MARINE EQUIPMENT PROPERTY
200 16TH STREET NORTH
ST. PETERSBURG, PINELLAS COUNTY,
FLORIDA
EAS REPORT: 19022801



EAS, inc.

1120 Pinellas Bayway
Suite 215
St. Petersburg, Florida
33715

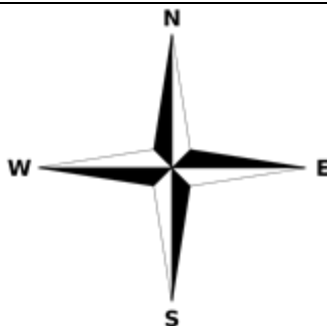


FIGURE FOUR
WETLANDS MAP
MARINE EQUIPMENT PROPERTY
200 16TH STREET NORTH
ST. PETERSBURG, PINELLAS
COUNTY, FLORIDA
EAS REPORT: 19022801



EAS, inc.

1120 Pinellas Bayway
Suite 215

St. Petersburg, Florida 33715

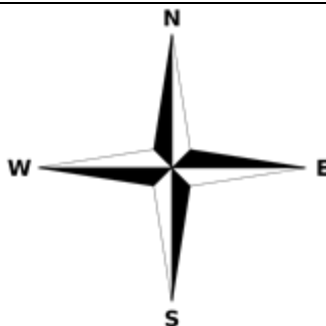


FIGURE FIVE
FEMA MAP
MARINE EQUIPMENT PROPERTY
200 16TH STREET NORTH
ST. PETERSBURG, PINELLAS
COUNTY, FLORIDA
EAS REPORT: 19022801

SITE INSPECTION
PHOTOGRAPHS



Photograph Number 1 View of creek to the south of the subject property.



Photograph Number 2 View of wash station located in the building on the subject property.

Environmental Assessment Services, Inc.



Photograph Number 3 View of grassy area located on the subject property.



Photograph Number 4 View of 16th Street North adjacent to the subject property.

Environmental Assessment Services, Inc.



Photograph Number 5 View of interior of the building on the subject property.



Photograph Number 6 View of used oil drums located on the subject property.



Photograph Number 7 View to the south of the subject property.



Photograph Number 8 View of the interior of the building on the subject property.



Photograph Number 9 View of dumpster located on the subject property.



Photograph Number 10 View of trash located in bin on the subject property.



Photograph Number 11 View of forklift located on the subject property.



Photograph Number 12 View looking east into the subject property.



Photograph Number 13 View of creek to the south of the subject property.



Photograph Number 14 View of interior of the building on the subject property.



Photograph Number 15 View of interior of the building on the subject property.

SITE SPECIFIC



EAS, inc.

1120 Pinellas Bayway
Suite 215
St. Petersburg, Florida 33715

HISTORICAL AERIAL
1994
MARINE EQUIPMENT PROPERTY
200 16TH STREET NORTH
ST. PETERSBURG, PINELLAS COUNTY, FLORIDA
EAS REPORT: 19022801



EAS, inc.

1120 Pinellas Bayway
Suite 215
St. Petersburg, Florida 33715

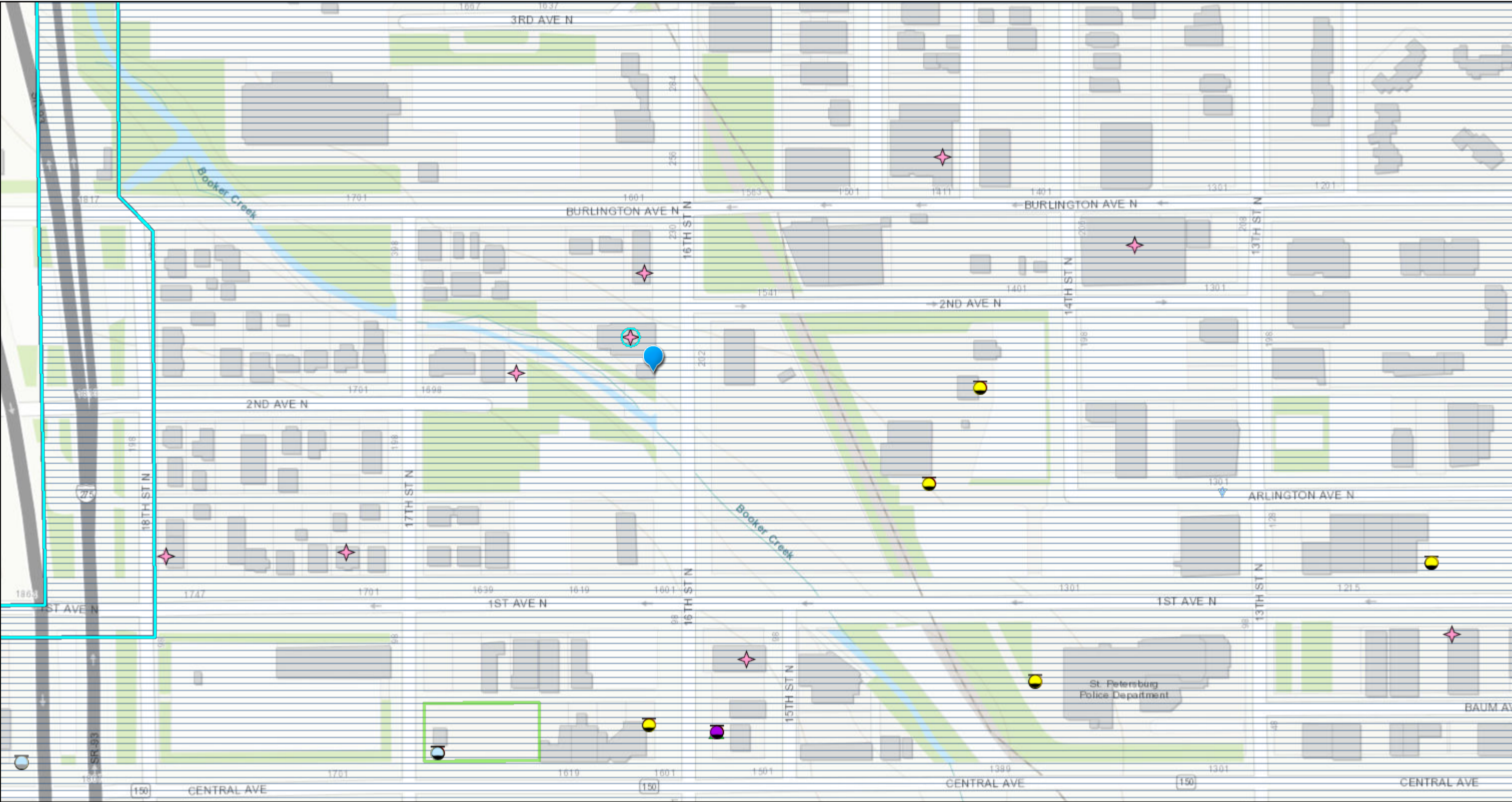
HISTORICAL AERIAL
2002
MARINE EQUIPMENT PROPERTY
200 16TH STREET NORTH
ST. PETERSBURG, PINELLAS COUNTY, FLORIDA
EAS REPORT: 19022801



EAS, inc.


1120 Pinellas Bayway
Suite 215
St. Petersburg, Florida 33715

HISTORICAL AERIAL
2002
MARINE EQUIPMENT PROPERTY
200 16TH STREET NORTH
ST. PETERSBURG, PINELLAS COUNTY, FLORIDA
EAS REPORT: 19022801



March 1, 2019

- | | | | |
|--|--|---|---|
| Large Quantity Hazardous Waste Generators (LQGs) | SUPERFUND | Registered Tanks from STCM | ELIGIBLE DISCHARGES COMPLETED |
| Small Quantity Hazardous Waste Generators (SQGs) | OTHER WASTE CLEANUP | Public Water Supply (PWS) Tanks (Non-Federal) | INELIGIBLE DISCHARGES COMPLETED |
| Brownfield Sites | Brownfield Areas | Public Water Supply (PWS) Tanks (Non-Federal) | Site Investigation Section Sites |
| BROWNFIELD SITES | County SQGS | ELIGIBLE DISCHARGES OPEN | Drycleaning Solvent Program Cleanup Sites |
| PETROLEUM | Storage Tank Contamination Monitoring (STCM) | INELIGIBLE DISCHARGES OPEN | Drycleaning Solvent Program Cleanup Sites |

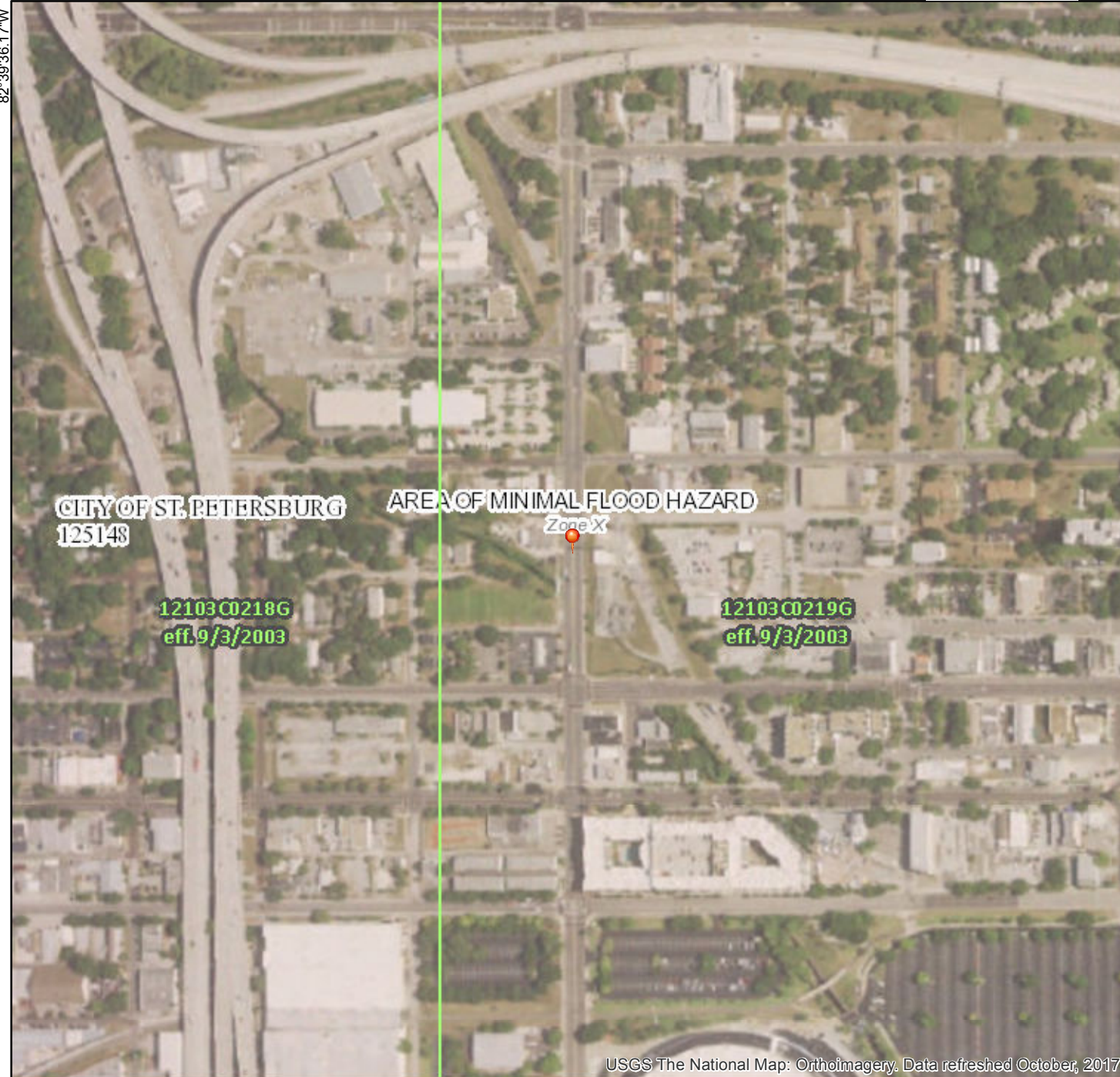


FDEP, DWM, FDEP,DWM, Sources: Esri, HERE, Garmin, Intermap, increment P Corp., GEBCO, USGS, FAO, NPS, NRCAN, GeoBase, IGN, Kadaster NL, Ordnance Survey, Esri Japan, METI, Esri China (Hong Kong), swisstopo, © OpenStreetMap contributors, and the GIS User Community, FDEP/DWM/BWC, FDEP,WRM

National Flood Hazard Layer FIRMette



27°46'39.43"N



USGS The National Map: Orthoimagery. Data refreshed October, 2017. 1:6,000

Legend

SEE FIS REPORT FOR DETAILED LEGEND AND INDEX MAP FOR FIRM PANEL LAYOUT

SPECIAL FLOOD HAZARD AREAS		Without Base Flood Elevation (BFE) Zone A, V, A99
		With BFE or Depth Zone AE, AO, AH, VE, AR
		Regulatory Floodway
OTHER AREAS OF FLOOD HAZARD		0.2% Annual Chance Flood Hazard, Areas of 1% annual chance flood with average depth less than one foot or with drainage areas of less than one square mile Zone X
		Future Conditions 1% Annual Chance Flood Hazard Zone X
		Area with Reduced Flood Risk due to Levee. See Notes. Zone X
		Area with Flood Risk due to Levee Zone D
OTHER AREAS		NO SCREEN Area of Minimal Flood Hazard Zone X
		Effective LOMRs
		Area of Undetermined Flood Hazard Zone D
GENERAL STRUCTURES		Channel, Culvert, or Storm Sewer
		Levee, Dike, or Floodwall
OTHER FEATURES		20.2 Cross Sections with 1% Annual Chance Water Surface Elevation
		17.5
		Coastal Transect
		Base Flood Elevation Line (BFE)
		Limit of Study
		Jurisdiction Boundary
MAP PANELS		Digital Data Available
		No Digital Data Available
		Unmapped



The pin displayed on the map is an approximate point selected by the user and does not represent an authoritative property location.

This map complies with FEMA's standards for the use of digital flood maps if it is not void as described below. The basemap shown complies with FEMA's basemap accuracy standards

The flood hazard information is derived directly from the authoritative NFHL web services provided by FEMA. This map was exported on **3/1/2019 at 9:07:06 AM** and does not reflect changes or amendments subsequent to this date and time. The NFHL and effective information may change or become superseded by new data over time.

This map image is void if the one or more of the following map elements do not appear: basemap imagery, flood zone labels, legend, scale bar, map creation date, community identifiers, FIRM panel number, and FIRM effective date. Map images for unmapped and unmodernized areas cannot be used for regulatory purposes.





U.S. Fish and Wildlife Service

National Wetlands Inventory

200 16th St N, St. Petersburg, FL



U.S. Fish and Wildlife Service, National Standards and Support Team,
wetlands_team@fws.gov

March 1, 2019

Wetlands

	Estuarine and Marine Deepwater		Freshwater Emergent Wetland		Lake
	Estuarine and Marine Wetland		Freshwater Forested/Shrub Wetland		Other
			Freshwater Pond		Riverine

This map is for general reference only. The US Fish and Wildlife Service is not responsible for the accuracy or currentness of the base data shown on this map. All wetlands related data should be used in accordance with the layer metadata found on the Wetlands Mapper web site.

Marine Equipment Property

200 16TH STREET NORTH, ST. PETERSBURG, FLORIDA

Prepared for: EAS, Inc

Ref: 19022801

Friday, March 01, 2019

Environmental Radius Report



2055 E. Rio Salado Pkwy
Tempe, AZ 85381
480-967-6752

Summary

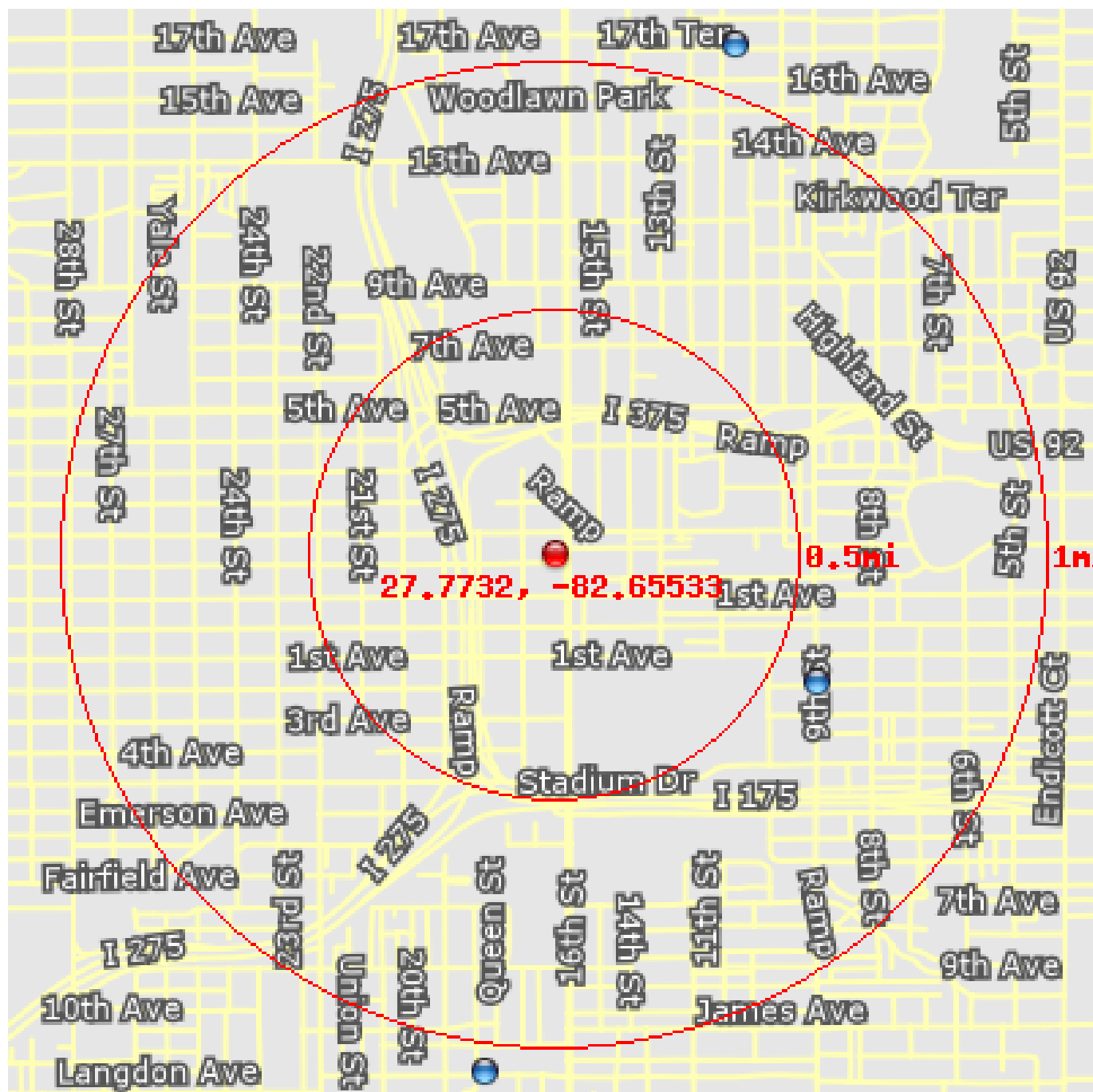
	< 1/4	1/4 - 1/2	1/2 - 1
National Priorities List (NPL)			
CERCLIS List			1
CERCLIS NFRAP			
RCRA CORRACTS Facilities			
RCRA non-CORRACTS TSD Facilities			
Federal Institutional Control / Engineering Control Registry			
Emergency Response Notification System (ERNS)		3	3
US Toxic Release Inventory		1	3
US RCRA Generators (CESQG, SQG, LQG)	10	22	45
US ACRES (Brownfields)		3	17
US NPDES	10	6	29
US Air Facility System (AIRS / AFS)	1	1	4
FL Storage Tanks	14	23	75
FL Leaking Storage Tanks	4	5	29
FL Brownfield Sites			1
EPA Superfund - National Priorities List			
FL Solid Waste Facilities			
FL Dry Cleaning Program Sites	1	1	1
FL Groundwater Contamination Areas			
FL State Cleanup Sites			
FL Fuel Facilities	1		3
FL Activity Use Restrictions	1		1

National Priorities List (NPL)

This database returned no results for your area.

The Superfund Program, administered under the Comprehensive Environmental Response, Compensation, and Liability Act (CERCLA) is an EPA Program to locate, investigate, and clean up the worst hazardous waste sites throughout the United States. The NPL (National Priorities List) is the list of national priorities among the known releases or threatened releases of hazardous substances, pollutants, or contaminants throughout the United States and its territories. The NPL is intended primarily to guide the EPA in determining which sites warrant further investigation. The boundaries of an NPL site are not tied to the boundaries of the property on which a facility is located. The release may be contained within a single property's boundaries or may extend across property boundaries onto other properties. The boundaries can, and often do change as further information on the extent and degree of contamination is obtained.

CERCLIS List



This database returned 1 results for your area.

The United States Environmental Protection Agency (EPA) investigates known or suspected uncontrolled or abandoned hazardous substance facilities under the Comprehensive Environmental Response, Compensation, and Liability Act (CERCLA). EPA maintains a comprehensive list of these facilities in a database known as the Comprehensive Environmental Response, Compensation and Liability Information System (CERCLIS). These sites have either been investigated or are currently under investigation by the EPA for release or threatened release of hazardous substances. Once a site is placed in CERCLIS, it may be subjected to several levels of review and evaluation and ultimately placed on the National Priority List (NPL).

CERCLIS sites designated as "No Further Remedial Action Planned" (NFRAP) have been removed from CERCLIS. NFRAP sites may be sites where, following an initial investigation, no contamination was found, contamination was removed quickly without the need for the site to be placed on the NPL, or the contamination was not serious enough to require Federal Superfund Action or NPL consideration.

CERCLIS List

Location	27.76939, -82.64664
Distance to site	3131 ft / 0.59 mi SE
Info URL	http://ofmpub.epa.gov/enviro/fii_query_detail.disp_program_facility?p_registry_id=110009349302
EPA Identifier	110009349302
Primary Name	PEOPLE'S GAS/FLORIDA SUNCOAST DOME
Address	SECOND AVENUE SOUTH
City	ST PETERSBURG
County	PINELLAS
State	FL
Zipcode	33705
Programs	SEMS:FLD981930340
Program Interests	SUPERFUND (NON-NPL)
Updated On	26-MAY-2017 14:03:44
Recorded On	01-MAR-2000 00:00:00

CERCLIS NFRAP

This database returned no results for your area.

As of February 1995, CERCLIS sites designated "No Further Remedial Action Planned" NFRAP have been removed from CERCLIS. NFRAP sites may be sites where, following an initial investigation, no contamination was found, contamination was removed quickly without the site being placed on the NPL, or the contamination was not serious enough to require Federal Superfund action or NPL consideration. EPA has removed these NFRAP sites from CERCLIS to lift unintended barriers to the redevelopment of these properties. This policy change is part of EPA's Brownfields Redevelopment Program to help cities, states, private investors and affected citizens promote economic redevelopment of unproductive urban sites.

RCRA CORRACTS Facilities

This database returned no results for your area.

The United States Environmental Protection Agency (EPA) regulates hazardous waste under the Resource Conservation and Recovery Act (RCRA). The EPA maintains the Corrective Action Report (CORRACTS) database of Resource Conservation and Recovery Act (RCRA) facilities that are undergoing "corrective action." A "corrective action order" is issued pursuant to RCRA Section 3008(h) when there has been a release of hazardous waste or constituents into the environment from a RCRA facility. Corrective actions may be required beyond the facility's boundary and can be required regardless of when the release occurred, even if it predated RCRA.

RCRA non-CORRACTS TSD Facilities

This database returned no results for your area.

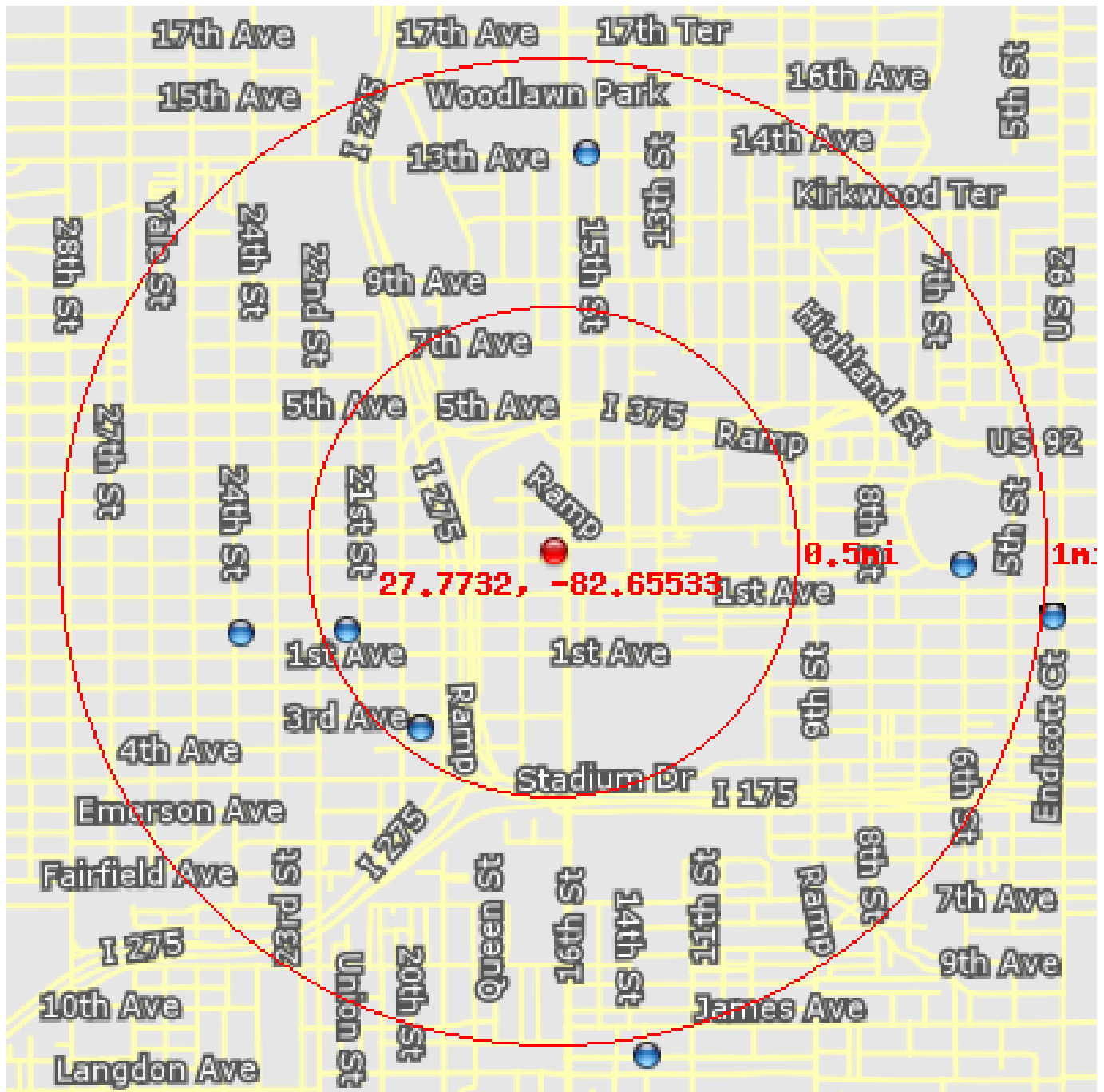
The United States Environmental Protection Agency (EPA) regulates hazardous waste under the Resource Conservation and Recovery Act (RCRA). The EPA's RCRA Program identifies and tracks hazardous waste from the point of generation to the point of disposal. The RCRA Facilities database is a compilation by the EPA of facilities that report generation, storage, transportation, treatment, or disposal of hazardous waste. RCRA Permitted Treatment, Storage, Disposal Facilities (RCRA-TSD) are facilities which treat, store and/or dispose of hazardous waste.

Federal Institutional Control / Engineering Control Registry

This database returned no results for your area.

Federal Institutional Control / Engineering Control Registry

Emergency Response Notification System (ERNS)



This database returned 6 results for your area.

The Emergency Response Notification System (ERNS) is a national computer database used to store information on unauthorized releases of oil and hazardous substances. The program is a cooperative effort of the Environmental Protection Agency, the Department of Transportation Research and Special Program Administration's John Volpe National Transportation System Center and the National Response Center. There are primarily five Federal statutes that require release reporting: the Comprehensive Environmental Response, Compensation and Liability Act (CERCLA) section 103; the Superfund Amendments and Reauthorization Act (SARA) Title III Section 304; the Clean Water Act of 1972 (CWA) section 311(b)(3); and the Hazardous Material Transportation Act of 1974 (HMTA) section 1808(b).

Emergency Response Notification System (ERNS)

Location 27.77078, -82.66208
Distance to site 2352 ft / 0.45 mi W
Incident CALLER STATED THERE IS AN AUTO SHOP THAT IS CRUSHING AUTOMOBILES AND SPRAYING VEHICLES. THERE IS ALSO NO PAINT BOOTH AT THE BUSINESS.
Incident Date 10/4/2014 12:00
Year Reported 2014
Address 2120 CENTRAL AVE
City ST PETERSBURG
State FL
County PINELLAS
Zip Code 33712

Location 27.76792, -82.65963
Distance to site 2374 ft / 0.45 mi SW
Incident CALLER STATED DUE TO A COMPRESSOR GAUGE LEAK THERE WAS A RELEASE OF ANHYDROUS AMMONIA AT THE FACILITY.
Incident Date 7/30/2010 17:54
Year Reported 2010
Address 1927 FOURTH AVE SOUTH
City ST PETERSBURG
State FL
County PINELLAS

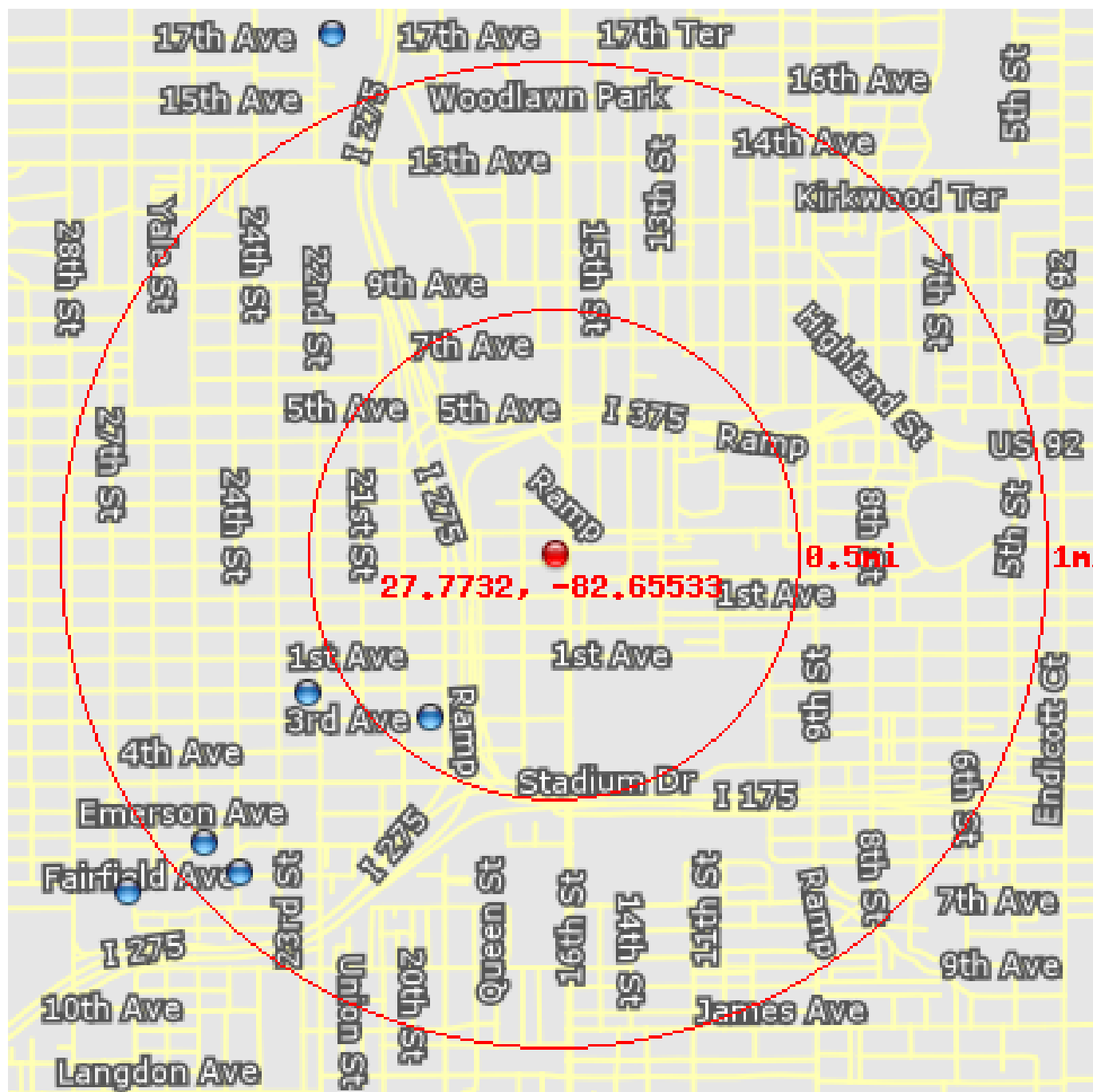
Location 27.76792, -82.65963
Distance to site 2374 ft / 0.45 mi SW
Incident CALLER REPORTED THEY HAD A SMALL PIPE BREAK OFF OF A COMPRESSOR VALVE IN A COMPRESSOR ROOM RELEASING AMMONIA INTO THE AIR.
Incident Date 2/8/2009 18:37
Year Reported 2009
Address 1927 FOURTH AVE SOUTH
City ST PETERSBURG
State FL
County PINELLAS

Location 27.77076, -82.66559
Distance to site 3431 ft / 0.65 mi W
Incident CALLER REPORTED A SHOP OWNER CLEANING ENGINES AND DUMPING THE HAZMAT.
Incident Date 2/19/2010 10:30
Year Reported 2010
Address 2360 CENTRAL AVE
City ST PETE
State FL
County PINELLAS

Emergency Response Notification System (ERNS)

Location	27.78471, -82.65413
Distance to site	4219 ft / 0.8 mi N
Incident	CALLER IS REPORTING THAT THE SUSPECTED RESPONSIBLE PARTY HAS BEEN POISONING THE RESIDENCE IN AN ATTEMPT TO GET RID OF THE OCCUPANT OF THE RESIDENCE. CALLER STATED THAT THIS HAS BEEN ONGOING FOR ABOUT 2 YEARS. CALLER STATED THAT THE PLUMBING AND ELECTRICITY HAS BEEN BROKEN AND CUT ON PURPOSE, MATERIALS BEING DUMPED ON THE GROUND AND LAWN AND AROUND THE HOUSE TO POISON THE AIR AND THE GRASS HAS BEEN KILLED. ALL THE CHEMICALS BEING ARE UNKNOWN.
Incident Date	9/20/2010 11:00
Year Reported	2010
Address	1520 13TH AVENUE NORTH
City	ST PETERSBURG
State	FL
County	PINELLAS
Zip Code	33710
Location	27.77273, -82.64174
Distance to site	4391 ft / 0.83 mi E
Incident	THE CALLER IS REPORTING AN UNKNOWN SHEEN IN THE GRAND CANAL, SOURCE IS UNKNOWN. CALLER STATED THERE IS A VESSEL IN THE AREA (WHITE HULL 103-FT.), THIS IS A THIRD PARTY REPORT.
Incident Date	1/24/2014 12:15
Incident location	UNKNOWN SHEEN INCIDENT
Year Reported	2014
Address	6TH. ST. NORTH
City	TIERRA VERDE
State	FL
County	PINELLAS
Zip Code	33715

US Toxic Release Inventory



This database returned 4 results for your area.

The Toxics Release Inventory (TRI) is a publicly available EPA database that contains information on toxic chemical releases and other waste management activities reported annually by certain covered industry groups as well as federal facilities. TRI reporters for all reporting years are provided in the file.

US Toxic Release Inventory

Location	27.76838, -82.65935
Distance to site	2186 ft / 0.41 mi SW
Info URL	http://ofmpub.epa.gov/enviro/fii_query_detail.disp_program_facility?p_registry_id=110002104179
EPA Identifier	110002104179
Primary Name	SPARKLE ICE PLANT ATLANTIC ICE PLANT
Address	1955 THIRD AVE S
City	SAINT PETERSBURG
County	PINELLAS
State	FL
Zipcode	33701
NAICS Codes	312113
SIC Codes	2097
SIC Descriptions	MANUFACTURED ICE
Programs	TRIS:33701SPRKL1955T
Program Interests	TRI REPORTER
Updated On	31-DEC-2015 10:06:19
Recorded On	01-MAR-2000 00:00:00
NAICS Descriptions	ICE MANUFACTURING.

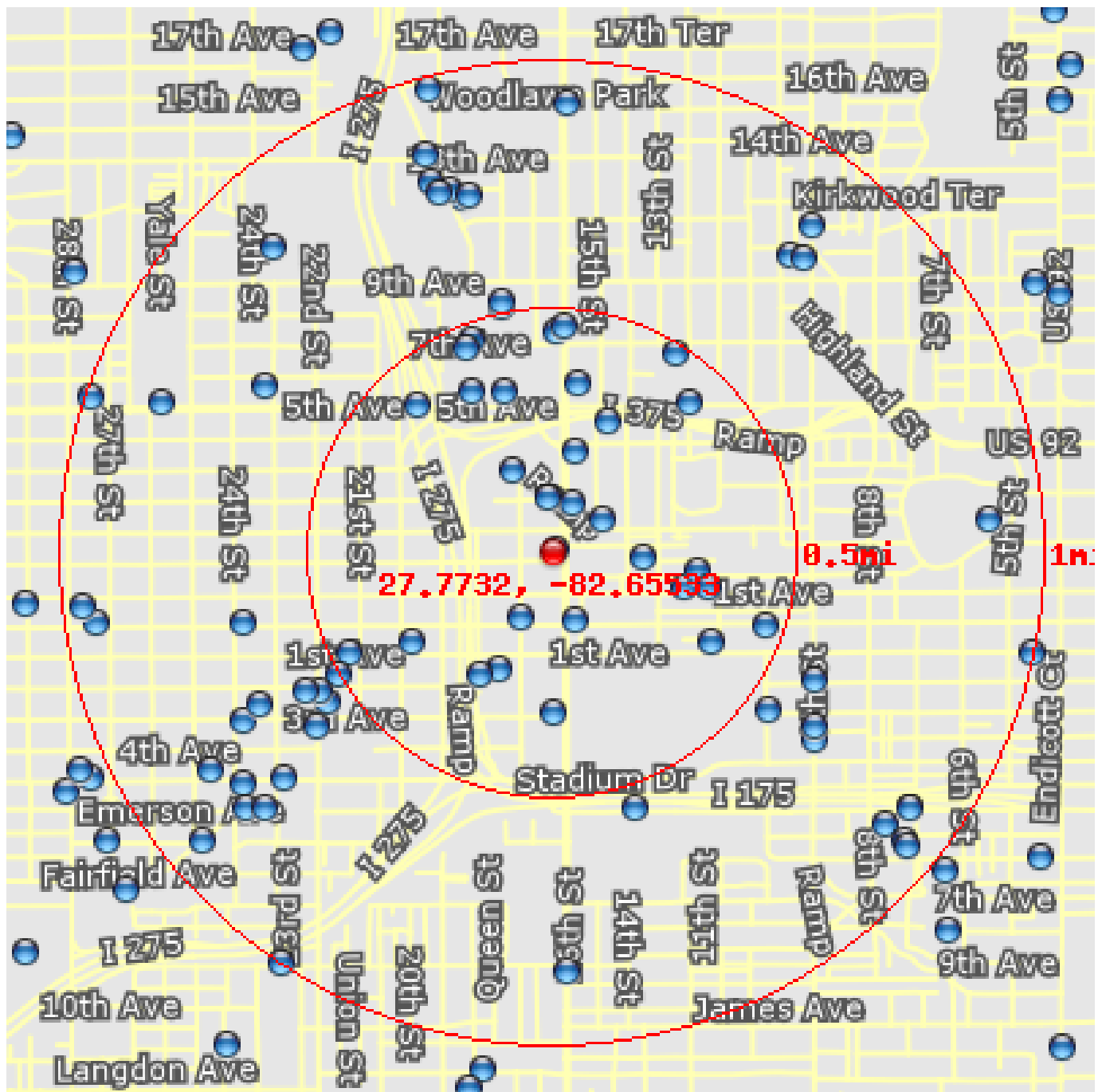
Location	27.76904, -82.66346
Distance to site	3033 ft / 0.57 mi SW
Info URL	http://ofmpub.epa.gov/enviro/fii_query_detail.disp_program_facility?p_registry_id=110000765501
EPA Identifier	110000765501
Primary Name	THE PIANO EXCHANGE
Address	201 22ND ST. S
City	SAINT PETERSBURG
County	PINELLAS
State	FL
Zipcode	33712
NAICS Codes	326191
SIC Codes	3088
SIC Descriptions	PLASTICS PLUMBING FIXTURES
Programs	FDM:37442, RCRAINFO:FLR000054445, TRIS:33712TLNTC20122
Program Interests	STATE MASTER, TRI REPORTER, UNSPECIFIED UNIVERSE
Updated On	31-DEC-2015 10:36:48
Recorded On	01-MAR-2000 00:00:00
NAICS Descriptions	PLASTICS PLUMBING FIXTURE MANUFACTURING.

US Toxic Release Inventory

Location 27.76379, -82.66572
Distance to site 4801 ft / 0.91 mi SW
Info URL http://ofmpub.epa.gov/enviro/fii_query_detail.disp_program_facility?p_registry_id=110039626811
EPA Identifier 110039626811
Primary Name CEMEX CONSTRUCTION MATERIALS FLORIDA LLC
Address 601 24TH ST S
City ST PETERSBURG
County PINELLAS
State FL
Zipcode 337121723
NAICS Codes 327320
SIC Codes 3273
SIC Descriptions READY-MIXED CONCRETE
Programs AIR:FL0000001210300032, AIRS/AFS:1210300032, FDM:26455, NPDES:FLG110310, TRIS:3371WSTPTR6124T
Program Interests AIR MINOR, ICIS-NPDES NON-MAJOR, STATE MASTER, TRI REPORTER
Updated On 07-OCT-2016 17:27:45
Recorded On 27-OCT-2009 03:21:35
NAICS Descriptions READY-MIX CONCRETE MANUFACTURING.

Location 27.76471, -82.66689
Distance to site 4851 ft / 0.92 mi SW
Info URL http://ofmpub.epa.gov/enviro/fii_query_detail.disp_program_facility?p_registry_id=110000364695
EPA Identifier 110000364695
Primary Name ELREHA/HT GLOBAL
Address 2510 TERMINAL DR. S.
City SAINT PETERSBURG
County PINELLAS
State FL
Zipcode 337121669
NAICS Codes 334412
SIC Codes 3672
SIC Descriptions PRINTED CIRCUIT BOARDS
Programs BR:FLD067242164, FDM:57482, ICIS:13671, NPDES:FLR05H388, RCRAINFO:FLD067242164, TRIS:33712PHTGN2510T
Program Interests FORMAL ENFORCEMENT ACTION, HAZARDOUS WASTE BIENNIAL REPORTER, ICIS-NPDES NON-MAJOR, LQG, STATE MASTER, STORM WATER INDUSTRIAL, TRI REPORTER
Updated On 08-OCT-2016 10:23:22
Recorded On 01-MAR-2000 00:00:00
NAICS Descriptions BARE PRINTED CIRCUIT BOARD MANUFACTURING.

US RCRA Generators (CESQG, SQG, LQG)



This database returned 77 results for your area.

The United States Environmental Protection Agency (EPA) regulates hazardous waste under the Resource Conservation and Recovery Act (RCRA). EPA maintains a database of facilities, which generate hazardous waste or treat, store, and/or dispose of hazardous wastes.

Conditionally Exempt Small Quantity Generators (CESQG) generate 100 kilograms or less per month of hazardous waste, or 1 kilogram or less per month of acutely hazardous waste.

Small Quantity Generators (SQG) generate more than 100 kilograms, but less than 1,000 kilograms, of hazardous waste per month.

Large Quantity Generators (LQG) generate 1,000 kilograms per month or more of hazardous waste, or more than 1 kilogram per month of acutely hazardous waste.

US RCRA Generators (CESQG, SQG, LQG)

Location 27.77322, -82.65514
Distance to site 62 ft / 0.01 mi E
Info URL http://ofmpub.epa.gov/enviro/fii_query_detail.disp_program_facility?p_registry_id=110054827997
EPA Identifier 110054827997
Primary Name BRYDE'S MARINE CENTER
Address 200 16TH ST N
City ST PETERSBURG
County PINELLAS
State FL
Zipcode 33705-2020
NAICS Codes 811490
Programs RCRAINFO:FLD984257246
Program Interests CESQG
Updated On 17-OCT-2017 11:51:11
Recorded On 30-JAN-2013 14:59:20
NAICS Descriptions OTHER PERSONAL AND HOUSEHOLD GOODS REPAIR AND MAINTENANCE.

Location 27.77455, -82.65464
Distance to site 540 ft / 0.1 mi NE
Info URL http://ofmpub.epa.gov/enviro/fii_query_detail.disp_program_facility?p_registry_id=110002540117
EPA Identifier 110002540117
Primary Name SOUTHERN STAR SATELLITE
Address 269 16TH ST N
City ST PETERSBURG
County PINELLAS
State FL
Zipcode 337052019
Programs FDM:50968, RCRAINFO:FLD121970271
Program Interests STATE MASTER, UNSPECIFIED UNIVERSE
Updated On 28-MAR-2014 21:38:14
Recorded On 01-MAR-2000 00:00:00

US RCRA Generators (CESQG, SQG, LQG)

Location	27.77475, -82.65544
Distance to site	567 ft / 0.11 mi N
Info URL	http://ofmpub.epa.gov/enviro/fii_query_detail.disp_program_facility?p_registry_id=110035598957
EPA Identifier	110035598957
Primary Name	CITY OF ST PETE - GENERAL MAINT
Address	1635 3RD AVE N
City	ST PETERSBURG
County	PINELLAS
State	FL
Zipcode	337138913
Programs	FDM:69646, RCRAINFO:FLTMP9404848
Program Interests	CESQG, STATE MASTER
Updated On	28-MAR-2014 22:31:02
Recorded On	23-APR-2008 19:46:36

Location	27.77475, -82.65544
Distance to site	567 ft / 0.11 mi N
Info URL	http://ofmpub.epa.gov/enviro/fii_query_detail.disp_program_facility?p_registry_id=110035749731
EPA Identifier	110035749731
Primary Name	ST PETE PUBLIC UTILITIES, CITY OF
Address	1635 3RD AVE N
City	ST PETERSBURG
County	PINELLAS
State	FL
Zipcode	337138913
Programs	FDM:68122, RCRAINFO:FLTMP9404847
Program Interests	CESQG, STATE MASTER
Updated On	28-MAR-2014 22:31:02
Recorded On	24-APR-2008 12:51:44

US RCRA Generators (CESQG, SQG, LQG)

Location	27.77409, -82.65359
Distance to site	649 ft / 0.12 mi NE
Info URL	http://ofmpub.epa.gov/enviro/fii_query_detail.disp_program_facility?p_registry_id=110031344347
EPA Identifier	110031344347
Primary Name	GODWIN AND SINGER INC
Address	1415 BURLINGTON AVE N
City	ST PETERSBURG
County	PINELLAS
State	FL
Zipcode	33705-1579
NAICS Codes	332117, 332439, 332510, 332919, 332999, 336360, 337215, 488410, 811122, 811191, 811198
SIC Codes	3499, 7549
SIC Descriptions	AUTOMOTIVE SERVICES, EXCEPT REPAIR AND CARWASHES, FABRICATED METAL PRODUCTS, NOT ELSEWHERE CLASSIFIED
Programs	FDM:62791, RCRAINFO:FLR000126631
Program Interests	CESQG, STATE MASTER
Updated On	08-AUG-2010 21:34:39
Recorded On	22-OCT-2007 15:37:46
NAICS Descriptions	ALL OTHER AUTOMOTIVE REPAIR AND MAINTENANCE., ALL OTHER MISCELLANEOUS FABRICATED METAL PRODUCT MANUFACTURING., AUTOMOTIVE GLASS REPLACEMENT SHOPS., AUTOMOTIVE OIL CHANGE AND LUBRICATION SHOPS., HARDWARE MANUFACTURING., MOTOR VEHICLE SEATING AND INTERIOR TRIM MANUFACTURING., MOTOR VEHICLE TOWING., OTHER METAL CONTAINER MANUFACTURING., OTHER METAL VALVE AND PIPE FITTING MANUFACTURING., POWDER METALLURGY PART MANUFACTURING., SHOWCASE, PARTITION, SHELVING, AND LOCKER MANUFACTURING.

Location	27.77123, -82.65631
Distance to site	787 ft / 0.15 mi SW
Info URL	http://ofmpub.epa.gov/enviro/fii_query_detail.disp_program_facility?p_registry_id=110002534213
EPA Identifier	110002534213
Primary Name	ROGERS CLEANERS INC
Address	1700 CENTRAL AVE
City	ST PETERSBURG
County	PINELLAS
State	FL
Zipcode	337121342
Programs	FDM:51580, RCRAINFO:FLD062784129
Program Interests	STATE MASTER, UNSPECIFIED UNIVERSE
Updated On	28-MAR-2014 21:38:34
Recorded On	01-MAR-2000 00:00:00

US RCRA Generators (CESQG, SQG, LQG)

Location	27.77112, -82.65454
Distance to site	800 ft / 0.15 mi S
Info URL	http://ofmpub.epa.gov/enviro/fii_query_detail.disp_program_facility?p_registry_id=110035444908
EPA Identifier	110035444908
Primary Name	AMOCO
Address	1517 CENTRAL AVE.
City	SAINT PETERSBURG
County	PINELLAS
State	FL
Zipcode	33705-1657
Programs	FDM:68273, FDM:68274, RCRAINFO:FLT960054344, RCRAINFO:FLTMP9002314
Program Interests	CESQG, STATE MASTER
Updated On	08-SEP-2016 12:10:56
Recorded On	23-APR-2008 08:13:24

Location	27.77553, -82.65658
Distance to site	942 ft / 0.18 mi NW
Info URL	http://ofmpub.epa.gov/enviro/fii_query_detail.disp_program_facility?p_registry_id=110064132825
EPA Identifier	110064132825
Primary Name	ST PETERSBURG CITY OF WATER RESOURCES COMPLEX
Address	1650 3RD AVE N
City	ST PETERSBURG
County	PINELLAS
State	FL
Zipcode	33713-8962
Programs	RCRAINFO:FLD982097263
Program Interests	CESQG
Updated On	17-OCT-2017 11:29:09
Recorded On	09-MAY-2015 06:42:23

US RCRA Generators (CESQG, SQG, LQG)

Location	27.77296, -82.65231
Distance to site	980 ft / 0.19 mi E
Info URL	http://ofmpub.epa.gov/enviro/fij_query_detail.disp_program_facility?p_registry_id=110013301015
EPA Identifier	110013301015
Primary Name	FRONT LINE AUTOMOTIVE
Address	1325 ARLINGTON AVE N
City	ST PETERSBURG
County	PINELLAS
State	FL
Zipcode	33705
NAICS Codes	811111
SIC Codes	7538
SIC Descriptions	GENERAL AUTOMOTIVE REPAIR SHOPS
Programs	FDM:34981, RCRAINFO:FLR000089417
Program Interests	STATE MASTER, UNSPECIFIED UNIVERSE
Updated On	08-AUG-2010 21:26:17
Recorded On	31-OCT-2002 16:37:55
NAICS Descriptions	GENERAL AUTOMOTIVE REPAIR.

Location	27.77607, -82.65453
Distance to site	1078 ft / 0.2 mi N
Info URL	http://ofmpub.epa.gov/enviro/fij_query_detail.disp_program_facility?p_registry_id=110005587551
EPA Identifier	110005587551
Primary Name	SUNSHINE AUTOMOTIVE INC
Address	363 16TH ST N
City	ST PETERSBURG
County	PINELLAS
State	FL
Zipcode	337052021
NAICS Codes	811121
Programs	FDM:37795, RCRAINFO:FLD982149106
Program Interests	CESQG, STATE MASTER
Updated On	05-JAN-2011 12:06:38
Recorded On	01-MAR-2000 00:00:00
NAICS Descriptions	AUTOMOTIVE BODY, PAINT, AND INTERIOR REPAIR AND MAINTENANCE.

US RCRA Generators (CESQG, SQG, LQG)

Location 27.76972, -82.65706
Distance to site 1389 ft / 0.26 mi SW
Info URL http://ofmpub.epa.gov/enviro/fii_query_detail.disp_program_facility?p_registry_id=110001411491
EPA Identifier 110001411491
Primary Name R R DONNELLY & SON CO
Address 118 18TH STREET SOUTH
City SAINT PETERSBURG
County PINELLAS
State FL
Zipcode 33712-1334
NAICS Codes 323111
Programs FDM:55023, RCRAINFO:FLD982075863
Program Interests STATE MASTER, UNSPECIFIED UNIVERSE
Updated On 05-DEC-2014 07:40:28
Recorded On 01-MAR-2000 00:00:00
NAICS Descriptions COMMERCIAL GRAVURE PRINTING.

Location 27.77212, -82.65089
Distance to site 1486 ft / 0.28 mi E
Info URL http://ofmpub.epa.gov/enviro/fii_query_detail.disp_program_facility?p_registry_id=110002532000
EPA Identifier 110002532000
Primary Name LEROYS AUTO BODY & PAINT
Address 1220 1ST AVE N
City ST PETERSBURG
County PINELLAS
State FL
Zipcode 337051507
Programs FDM:51827, RCRAINFO:FLD050455351
Program Interests STATE MASTER, UNSPECIFIED UNIVERSE
Updated On 08-AUG-2010 21:01:44
Recorded On 01-MAR-2000 00:00:00

US RCRA Generators (CESQG, SQG, LQG)

Location	27.77695, -82.65347
Distance to site	1495 ft / 0.28 mi NE
Info URL	http://ofmpub.epa.gov/enviro/fii_query_detail.disp_program_facility?p_registry_id=110002535356
EPA Identifier	110002535356
Primary Name	HARBORSIDE HOSPITAL
Address	401 15TH ST N
City	ST PETERSBURG
County	PINELLAS
State	FL
Zipcode	337052047
Programs	FDM:60308, RCRAINFO:FLD069657567
Program Interests	STATE MASTER, UNSPECIFIED UNIVERSE
Updated On	28-MAR-2014 21:33:46
Recorded On	01-MAR-2000 00:00:00

Location	27.76953, -82.65769
Distance to site	1542 ft / 0.29 mi SW
Info URL	http://ofmpub.epa.gov/enviro/fii_query_detail.disp_program_facility?p_registry_id=110035618490
EPA Identifier	110035618490
Primary Name	ST PETERSBURG PRINTING CO
Address	118 18TH ST S
City	ST PETERSBURG
County	PINELLAS
State	FL
Zipcode	337121334
Programs	FDM:68788, RCRAINFO:FLTMP8901829
Program Interests	CESQG, STATE MASTER
Updated On	28-MAR-2014 21:50:03
Recorded On	23-APR-2008 22:16:10

US RCRA Generators (CESQG, SQG, LQG)

Location 27.77256, -82.65045
Distance to site 1592 ft / 0.3 mi E
Info URL http://ofmpub.epa.gov/enviro/fii_query_detail.disp_program_facility?p_registry_id=110002520781
EPA Identifier 110002520781
Primary Name DOWNTOWN AUTO BODY & PAINT
Address 1134 1ST AVE N
City ST PETERSBURG
County PINELLAS
State FL
Zipcode 337051506
NAICS Codes 811121
SIC Codes 7532
SIC Descriptions TOP, BODY, AND UPHOLSTERY REPAIR SHOPS AND PAINT SHOPS
Programs FDM:53147, RCRAINFO:FL0000655977
Program Interests STATE MASTER, UNSPECIFIED UNIVERSE
Updated On 08-AUG-2010 20:57:22
Recorded On 01-MAR-2000 00:00:00
NAICS Descriptions AUTOMOTIVE BODY, PAINT, AND INTERIOR REPAIR AND MAINTENANCE.

Location 27.77212, -82.65009
Distance to site 1736 ft / 0.33 mi E
Info URL http://ofmpub.epa.gov/enviro/fii_query_detail.disp_program_facility?p_registry_id=110002520772
EPA Identifier 110002520772
Primary Name JACKS SERVICE GARGE INC
Address 1120 1ST AVE N
City ST PETERSBURG
County PINELLAS
State FL
Zipcode 337051506
NAICS Codes 811121
SIC Codes 7532
SIC Descriptions TOP, BODY, AND UPHOLSTERY REPAIR SHOPS AND PAINT SHOPS
Programs FDM:53146, RCRAINFO:FL0000655969
Program Interests STATE MASTER, UNSPECIFIED UNIVERSE
Updated On 28-MAR-2014 21:30:44
Recorded On 01-MAR-2000 00:00:00
NAICS Descriptions AUTOMOTIVE BODY, PAINT, AND INTERIOR REPAIR AND MAINTENANCE.

US RCRA Generators (CESQG, SQG, LQG)

Location	27.76839, -82.65525
Distance to site	1756 ft / 0.33 mi S
Info URL	http://ofmpub.epa.gov/enviro/fii_query_detail.disp_program_facility?p_registry_id=110035755723
EPA Identifier	110035755723
Primary Name	ST PETE - DEV & PROP MGMT, CITY OF
Address	1627 3RD AVE S
City	ST PETERSBURG
County	PINELLAS
State	FL
Zipcode	33712
Programs	FDM:68129, RCRAINFO:FLTMP9404849
Program Interests	CESQG, STATE MASTER
Updated On	28-MAR-2014 22:31:02
Recorded On	24-APR-2008 13:36:51

Location	27.77782, -82.6569
Distance to site	1762 ft / 0.33 mi N
Info URL	http://ofmpub.epa.gov/enviro/fii_query_detail.disp_program_facility?p_registry_id=110007429951
EPA Identifier	110007429951
Primary Name	RYDER TRUCK RENTAL INC #0329
Address	1701 5TH AVE N
City	ST PETERSBURG
County	PINELLAS
State	FL
Zipcode	337137107
Programs	FDM:45263, RCRAINFO:FLD982139040
Program Interests	STATE MASTER, UNSPECIFIED UNIVERSE
Updated On	08-AUG-2010 21:10:22
Recorded On	01-MAR-2000 00:00:00

US RCRA Generators (CESQG, SQG, LQG)

Location	27.77048, -82.65994
Distance to site	1790 ft / 0.34 mi SW
Info URL	http://ofmpub.epa.gov/enviro/fii_query_detail.disp_program_facility?p_registry_id=110002562129
EPA Identifier	110002562129
Primary Name	COLEMAN WOODARD INC
Address	1949 1ST AVE S
City	ST PETERSBURG
County	PINELLAS
State	FL
Zipcode	337121300
NAICS Codes	811111
SIC Codes	7538
SIC Descriptions	GENERAL AUTOMOTIVE REPAIR SHOPS
Programs	FDM:36785, RCRAINFO:FLD982106668
Program Interests	OTHER HAZARDOUS WASTE ACTIVITIES, STATE MASTER
Updated On	28-MAR-2014 21:37:38
Recorded On	01-MAR-2000 00:00:00
NAICS Descriptions	GENERAL AUTOMOTIVE REPAIR.

Location	27.77808, -82.6544
Distance to site	1806 ft / 0.34 mi N
Info URL	http://ofmpub.epa.gov/enviro/fii_query_detail.disp_program_facility?p_registry_id=110002549056
EPA Identifier	110002549056
Primary Name	METRIC MOTORS INC
Address	501 16TH ST N
City	ST PETERSBURG
County	PINELLAS
State	FL
Zipcode	337052003
Programs	FDM:48565, RCRAINFO:FLD981755069
Program Interests	STATE MASTER, UNSPECIFIED UNIVERSE
Updated On	08-AUG-2010 21:14:11
Recorded On	01-MAR-2000 00:00:00

US RCRA Generators (CESQG, SQG, LQG)

Location 27.77785, -82.65792
Distance to site 1892 ft / 0.36 mi NW
Info URL http://ofmpub.epa.gov/enviro/fii_query_detail.disp_program_facility?p_registry_id=110002554389
EPA Identifier 110002554389
Primary Name GENERAL TIRE SERVICE
Address 1771 5TH AVE N
City ST PETERSBURG
County PINELLAS
State FL
Zipcode 337137107
Programs FDM:38724, RCRAINFO:FLD981925324
Program Interests STATE MASTER, UNSPECIFIED UNIVERSE
Updated On 08-AUG-2010 21:11:31
Recorded On 01-MAR-2000 00:00:00

Location 27.77051, -82.65001
Distance to site 1978 ft / 0.37 mi SE
Info URL http://ofmpub.epa.gov/enviro/fii_query_detail.disp_program_facility?p_registry_id=110005598406
EPA Identifier 110005598406
Primary Name BAYPRINT
Address 1101 1ST AVE S
City ST PETERSBURG
County PINELLAS
State FL
Zipcode 337050
Programs FDM:46456, RCRAINFO:FLD984185108
Program Interests STATE MASTER, UNSPECIFIED UNIVERSE
Updated On 08-AUG-2010 21:09:55
Recorded On 01-MAR-2000 00:00:00

Location 27.77743, -82.65971
Distance to site 2095 ft / 0.4 mi NW
Info URL http://ofmpub.epa.gov/enviro/fii_query_detail.disp_program_facility?p_registry_id=110035751665
EPA Identifier 110035751665
Primary Name NORTHERN HIGH SCHOOL
Address 1951 5TH AVE. NORTH
City ST. PETERSBURG
County PINELLAS
State FL
Zipcode 33713
Programs FDM:67786, RCRAINFO:FLTMP9102841
Program Interests CESQG, STATE MASTER
Updated On 28-MAR-2014 21:57:44
Recorded On 24-APR-2008 13:07:22

US RCRA Generators (CESQG, SQG, LQG)

Location	27.77753, -82.65074
Distance to site	2167 ft / 0.41 mi NE
Info URL	http://ofmpub.epa.gov/enviro/fii_query_detail.disp_program_facility?p_registry_id=110043536215
EPA Identifier	110043536215
Primary Name	FLORIDA CANCER SPECIALISTS
Address	1202 5TH AVE N STE #505
City	ST PETERSBURG
County	PINELLAS
State	FL
Zipcode	33705
NAICS Codes	621111
Programs	RCRAINFO:FLR000173849
Program Interests	CESQG
Updated On	28-MAR-2014 21:53:49
Recorded On	07-JUN-2011 05:12:04
NAICS Descriptions	OFFICES OF PHYSICIANS (EXCEPT MENTAL HEALTH SPECIALISTS).

Location	27.7791, -82.65812
Distance to site	2333 ft / 0.44 mi NW
Info URL	http://ofmpub.epa.gov/enviro/fii_query_detail.disp_program_facility?p_registry_id=110006845487
EPA Identifier	110006845487
Primary Name	ST PETERSBURG, CITY OF
Address	1800 7TH AVENUE NORTH
City	ST PETERSBURG
County	PINELLAS
State	FL
Zipcode	33713-7108
NAICS Codes	811111
SIC Codes	7538
SIC Descriptions	GENERAL AUTOMOTIVE REPAIR SHOPS
Programs	FDM:61669, RCRAINFO:FLD982096869
Program Interests	CESQG, STATE MASTER
Updated On	08-AUG-2010 21:08:54
Recorded On	01-MAR-2000 00:00:00
NAICS Descriptions	GENERAL AUTOMOTIVE REPAIR.

US RCRA Generators (CESQG, SQG, LQG)

Location 27.7796, -82.65513
Distance to site 2335 ft / 0.44 mi N
Info URL http://ofmpub.epa.gov/enviro/fii_query_detail.disp_program_facility?p_registry_id=110002561086
EPA Identifier 110002561086
Primary Name GALAHERS LETTER SHOP
Address 712 16TH ST
City ST PETERSBURG
County PINELLAS
State FL
Zipcode 33705-1335
Programs FDM:37475, RCRAINFO:FLD982102568
Program Interests STATE MASTER, UNSPECIFIED UNIVERSE
Updated On 08-AUG-2010 21:13:01
Recorded On 01-MAR-2000 00:00:00

Location 27.77972, -82.65485
Distance to site 2385 ft / 0.45 mi N
Info URL http://ofmpub.epa.gov/enviro/fii_query_detail.disp_program_facility?p_registry_id=110043589202
EPA Identifier 110043589202
Primary Name ST ANTHONYS PHYSICIANS SURGERY CENTER LLC
Address 705 16TH ST N
City ST PETERSBURG
County PINELLAS
State FL
Zipcode 33705-1334
Programs RCRAINFO:FLR000175422
Program Interests CESQG
Updated On 17-OCT-2017 16:51:32
Recorded On 29-JUN-2011 16:38:20

Location 27.77935, -82.65791
Distance to site 2394 ft / 0.45 mi NW
Info URL http://ofmpub.epa.gov/enviro/fii_query_detail.disp_program_facility?p_registry_id=110005598451
EPA Identifier 110005598451
Primary Name ST PETERSBURG, CITY OF
Address 1735 7TH AVE N
City ST PETERSBURG
County PINELLAS
State FL
Zipcode 337137113
Programs FDM:55648, RCRAINFO:FLD984185322
Program Interests STATE MASTER, UNSPECIFIED UNIVERSE
Updated On 08-AUG-2010 21:09:56
Recorded On 01-MAR-2000 00:00:00

US RCRA Generators (CESQG, SQG, LQG)

Location	27.77017, -82.66196
Distance to site	2409 ft / 0.46 mi SW
Info URL	http://ofmpub.epa.gov/enviro/fii_query_detail.disp_program_facility?p_registry_id=110043540193
EPA Identifier	110043540193
Primary Name	BARRACUDA LLC
Address	2100 1ST AVE S
City	SAINT PETERSBURG
County	PINELLAS
State	FL
Zipcode	33712-1212
Programs	RCRAINFO:FLT110081742
Program Interests	CESQG
Updated On	17-OCT-2017 12:27:42
Recorded On	07-JUN-2011 09:17:07

Location	27.771, -82.64822
Distance to site	2430 ft / 0.46 mi E
Info URL	http://ofmpub.epa.gov/enviro/fii_query_detail.disp_program_facility?p_registry_id=110002560880
EPA Identifier	110002560880
Primary Name	SACINO & SONS INC
Address	1000 CENTRAL AVE
City	ST PETERSBURG
County	PINELLAS
State	FL
Zipcode	337051649
Programs	FDM:40217, RCRAINFO:FLD982101347
Program Interests	STATE MASTER, UNSPECIFIED UNIVERSE
Updated On	08-AUG-2010 21:12:16
Recorded On	01-MAR-2000 00:00:00

US RCRA Generators (CESQG, SQG, LQG)

Location	27.77892, -82.65123
Distance to site	2471 ft / 0.47 mi NE
Info URL	http://ofmpub.epa.gov/enviro/fij_query_detail.disp_program_facility?p_registry_id=110005601955
EPA Identifier	110005601955
Primary Name	ST ANTHONYS HOSPITAL INC
Address	1200 7TH AVE N
City	ST PETERSBURG
County	PINELLAS
State	FL
Zipcode	33705-1388
NAICS Codes	622110
SIC Codes	8062
SIC Descriptions	GENERAL MEDICAL AND SURGICAL HOSPITALS
Programs	FDM:43906, RCRAINFO:FLD984197616
Program Interests	SQG, STATE MASTER
Updated On	02-JAN-2015 15:23:35
Recorded On	01-MAR-2000 00:00:00
NAICS Descriptions	GENERAL MEDICAL AND SURGICAL HOSPITALS.

Location	27.76951, -82.66232
Distance to site	2628 ft / 0.5 mi SW
Info URL	http://ofmpub.epa.gov/enviro/fij_query_detail.disp_program_facility?p_registry_id=110008330760
EPA Identifier	110008330760
Primary Name	BURCH AUTO BODY SHOP
Address	2133 2ND AVE SOUTH
City	ST PETERSBURG
County	PINELLAS
State	FL
Zipcode	33712-1209
Programs	FDM:50996, RCRAINFO:FLD114328974
Program Interests	STATE MASTER, UNSPECIFIED UNIVERSE
Updated On	08-AUG-2010 21:00:21
Recorded On	01-MAR-2000 00:00:00

US RCRA Generators (CESQG, SQG, LQG)

Location	27.78032, -82.65695
Distance to site	2651 ft / 0.5 mi N
Info URL	http://ofmpub.epa.gov/enviro/fii_query_detail.disp_program_facility?p_registry_id=110002549270
EPA Identifier	110002549270
Primary Name	PINELLAS SUNCOAST TRANSIT AUTHORITY
Address	1800 7TH AVE N
City	ST PETERSBURG
County	PINELLAS
State	FL
Zipcode	337137108
Programs	FDM:34647, RCRAINFO:FLD981755903
Program Interests	STATE MASTER, UNSPECIFIED UNIVERSE
Updated On	08-AUG-2010 21:14:52
Recorded On	01-MAR-2000 00:00:00

Location	27.78044, -82.657
Distance to site	2696 ft / 0.51 mi N
Info URL	http://ofmpub.epa.gov/enviro/fii_query_detail.disp_program_facility?p_registry_id=110005651963
EPA Identifier	110005651963
Primary Name	ST PETERSBURG, CITY OF - TRAFFIC DEPARTMENT
Address	1744 9TH AVE N
City	ST PETERSBURG
County	PINELLAS
State	FL
Zipcode	337137116
NAICS Codes	237310
SIC Codes	1611
SIC Descriptions	HIGHWAY AND STREET CONSTRUCTION, EXCEPT ELEVATED HIGHWAYS
Programs	FDM:38502, RCRAINFO:FLR000048306
Program Interests	SQG, STATE MASTER
Updated On	08-AUG-2010 21:23:53
Recorded On	01-MAR-2000 00:00:00
NAICS Descriptions	HIGHWAY, STREET, AND BRIDGE CONSTRUCTION.

US RCRA Generators (CESQG, SQG, LQG)

Location	27.76848, -82.64817
Distance to site	2882 ft / 0.55 mi SE
Info URL	http://ofmpub.epa.gov/enviro/fii_query_detail.disp_program_facility?p_registry_id=110035650220
EPA Identifier	110035650220
Primary Name	TROPICANA FIELD - SAFETY - KLEEN
Address	1 TROPICANA DR
City	SAINT PETERSBURG
County	PINELLAS
State	FL
Zipcode	337051703
Programs	FDM:69245, RCRAINFO:FLT970057295
Program Interests	CESQG, STATE MASTER
Updated On	28-MAR-2014 22:04:07
Recorded On	24-APR-2008 03:16:05

Location	27.76874, -82.6627
Distance to site	2883 ft / 0.55 mi SW
Info URL	http://ofmpub.epa.gov/enviro/fii_query_detail.disp_program_facility?p_registry_id=110012584079
EPA Identifier	110012584079
Primary Name	PIANO EXCHANGE ST PETERSBURG
Address	232 22ND ST S
City	ST PETERSBURG
County	PINELLAS
State	FL
Zipcode	33712
NAICS Codes	339113, 443112, 446120, 446199, 453910, 453920, 453998
SIC Codes	5999
SIC Descriptions	MISCELLANEOUS RETAIL STORES, NOT ELSEWHERE CLASSIFIED
Programs	FDM:58346, RCRAINFO:FLR000075333
Program Interests	CESQG, STATE MASTER
Updated On	08-AUG-2010 21:36:27
Recorded On	29-AUG-2002 20:18:41
NAICS Descriptions	ALL OTHER HEALTH AND PERSONAL CARE STORES., ALL OTHER MISCELLANEOUS STORE RETAILERS (EXCEPT TOBACCO STORES)., ART DEALERS., COSMETICS, BEAUTY SUPPLIES, AND PERFUME STORES., PET AND PET SUPPLIES STORES., RADIO, TELEVISION, AND OTHER ELECTRONICS STORES., SURGICAL APPLIANCE AND SUPPLIES MANUFACTURING.

US RCRA Generators (CESQG, SQG, LQG)

Location	27.76906, -82.66302
Distance to site	2906 ft / 0.55 mi SW
Info URL	http://ofmpub.epa.gov/enviro/fii_query_detail.disp_program_facility?p_registry_id=110035516386
EPA Identifier	110035516386
Primary Name	BANK SUPPLY CO
Address	222 22ND ST S
City	SAINT PETERSBURG
County	PINELLAS
State	FL
Zipcode	337121240
Programs	FDM:67484, RCRAINFO:FLTMP9203934
Program Interests	CESQG, STATE MASTER
Updated On	28-MAR-2014 22:36:37
Recorded On	23-APR-2008 13:18:57

Location	27.7656, -82.65258
Distance to site	2911 ft / 0.55 mi S
Info URL	http://ofmpub.epa.gov/enviro/fii_query_detail.disp_program_facility?p_registry_id=110035641687
EPA Identifier	110035641687
Primary Name	LAKEWOOD HIGH SCHOOL
Address	1400 5TH AVE. S.
City	ST. PETERSBURG
County	PINELLAS
State	FL
Zipcode	33705
Programs	FDM:68449, RCRAINFO:FLTMP9404637
Program Interests	CESQG, STATE MASTER
Updated On	28-MAR-2014 22:36:44
Recorded On	24-APR-2008 02:09:50

US RCRA Generators (CESQG, SQG, LQG)

Location	27.76904, -82.66346
Distance to site	3033 ft / 0.57 mi SW
Info URL	http://ofmpub.epa.gov/enviro/fii_query_detail.disp_program_facility?p_registry_id=110000765501
EPA Identifier	110000765501
Primary Name	THE PIANO EXCHANGE
Address	201 22ND ST. S
City	SAINT PETERSBURG
County	PINELLAS
State	FL
Zipcode	33712
NAICS Codes	326191
SIC Codes	3088
SIC Descriptions	PLASTICS PLUMBING FIXTURES
Programs	FDM:37442, RCRAINFO:FLR000054445, TRIS:33712TLNTC20122
Program Interests	STATE MASTER, TRI REPORTER, UNSPECIFIED UNIVERSE
Updated On	31-DEC-2015 10:36:48
Recorded On	01-MAR-2000 00:00:00
NAICS Descriptions	PLASTICS PLUMBING FIXTURE MANUFACTURING.

Location	27.76806, -82.66306
Distance to site	3124 ft / 0.59 mi SW
Info URL	http://ofmpub.epa.gov/enviro/fii_query_detail.disp_program_facility?p_registry_id=110017874512
EPA Identifier	110017874512
Primary Name	CASH FOR CARS
Address	321 22ND ST S
City	ST PETERSBURG
County	PINELLAS
State	FL
Zipcode	337121241
NAICS Codes	488410, 811122, 811191, 811198
SIC Codes	7549
SIC Descriptions	AUTOMOTIVE SERVICES, EXCEPT REPAIR AND CARWASHES
Programs	FDM:47468, RCRAINFO:FLR000107565
Program Interests	CESQG, STATE MASTER
Updated On	30-JAN-2013 11:57:36
Recorded On	29-JUN-2004 11:40:29
NAICS Descriptions	ALL OTHER AUTOMOTIVE REPAIR AND MAINTENANCE., AUTOMOTIVE GLASS REPLACEMENT SHOPS., AUTOMOTIVE OIL CHANGE AND LUBRICATION SHOPS., MOTOR VEHICLE TOWING.

US RCRA Generators (CESQG, SQG, LQG)

Location	27.76935, -82.64664
Distance to site	3138 ft / 0.59 mi SE
Info URL	http://ofmpub.epa.gov/enviro/fii_query_detail.disp_program_facility?p_registry_id=110002526730
EPA Identifier	110002526730
Primary Name	FOTOMAT CORP
Address	205 DR MARTIN LUTHER KING JR S
City	ST PETERSBURG
County	PINELLAS
State	FL
Zipcode	33705
Programs	FDM:44823, RCRAINFO:FLD004965471
Program Interests	STATE MASTER, UNSPECIFIED UNIVERSE
Updated On	08-JUN-2011 09:44:28
Recorded On	01-MAR-2000 00:00:00

Location	27.77104, -82.66553
Distance to site	3387 ft / 0.64 mi W
Info URL	http://ofmpub.epa.gov/enviro/fii_query_detail.disp_program_facility?p_registry_id=110005611524
EPA Identifier	110005611524
Primary Name	BUCK AND SONS
Address	2360 CENTRAL AVE
City	ST PETERSBURG
County	PINELLAS
State	FL
Zipcode	337121149
NAICS Codes	811113
Programs	FDM:57987, RCRAINFO:FLD984222976
Program Interests	CESQG, STATE MASTER
Updated On	02-DEC-2010 14:03:41
Recorded On	01-MAR-2000 00:00:00
NAICS Descriptions	AUTOMOTIVE TRANSMISSION REPAIR.

US RCRA Generators (CESQG, SQG, LQG)

Location	27.768, -82.64664
Distance to site	3388 ft / 0.64 mi SE
Info URL	http://ofmpub.epa.gov/enviro/fii_query_detail.disp_program_facility?p_registry_id=110002526124
EPA Identifier	110002526124
Primary Name	SOUTHERN SUPPLY & MFG CO
Address	336 9TH STREET SOUTH
City	ST PETERSBURG
County	PINELLAS
State	FL
Zipcode	33733
NAICS Codes	332999
Programs	FDM:52429, RCRAINFO:FLD004097440
Program Interests	STATE MASTER, UNSPECIFIED UNIVERSE
Updated On	28-MAR-2014 21:34:09
Recorded On	01-MAR-2000 00:00:00
NAICS Descriptions	ALL OTHER MISCELLANEOUS FABRICATED METAL PRODUCT MANUFACTURING.

Location	27.76765, -82.64664
Distance to site	3459 ft / 0.66 mi SE
Info URL	http://ofmpub.epa.gov/enviro/fii_query_detail.disp_program_facility?p_registry_id=110005613719
EPA Identifier	110005613719
Primary Name	ADCOCK MOTORS
Address	360 DR MARTIN LUTHER KING JR S
City	ST PETERSBURG
County	PINELLAS
State	FL
Zipcode	33701
Programs	FDM:37958, RCRAINFO:FLD984228957
Program Interests	STATE MASTER, UNSPECIFIED UNIVERSE
Updated On	08-JUN-2011 09:45:35
Recorded On	01-MAR-2000 00:00:00

US RCRA Generators (CESQG, SQG, LQG)

Location 27.77799, -82.6648
Distance to site 3524 ft / 0.67 mi NW
Info URL http://ofmpub.epa.gov/enviro/fii_query_detail.disp_program_facility?p_registry_id=110005656049
EPA Identifier 110005656049
Primary Name ADVANTAGE ENVIRONMENTAL SERVICES INC
Address 2325 5TH AVE N
City ST PETERSBURG
County PINELLAS
State FL
Zipcode 337137005
Programs FDM:42995, RCRAINFO:FLR000055616
Program Interests STATE MASTER, UNSPECIFIED UNIVERSE
Updated On 08-AUG-2010 21:37:01
Recorded On 01-MAR-2000 00:00:00

Location 27.76863, -82.66497
Distance to site 3532 ft / 0.67 mi SW
Info URL http://ofmpub.epa.gov/enviro/fii_query_detail.disp_program_facility?p_registry_id=110005272365
EPA Identifier 110005272365
Primary Name ACCU TECH INC
Address 2301 3RD AVE S
City ST PETERSBURG
County PINELLAS
State FL
Zipcode 337121646
Programs FDM:36820, RCRAINFO:FLD982134462
Program Interests STATE MASTER, UNSPECIFIED UNIVERSE
Updated On 08-AUG-2010 21:05:34
Recorded On 01-MAR-2000 00:00:00

Location 27.76655, -82.66413
Distance to site 3738 ft / 0.71 mi SW
Info URL http://ofmpub.epa.gov/enviro/fii_query_detail.disp_program_facility?p_registry_id=110056374258
EPA Identifier 110056374258
Primary Name MABEL'S PROTOTYPING AND COFFEE HOUSE
Address 2260 5TH AVE S
City ST PETERSBURG
County PINELLAS
State FL
Zipcode 33712-1259
Programs RCRAINFO:FLT130084635
Program Interests CESQG
Updated On 17-OCT-2017 12:24:25
Recorded On 17-DEC-2013 14:10:52

US RCRA Generators (CESQG, SQG, LQG)

Location	27.76819, -82.66552
Distance to site	3765 ft / 0.71 mi SW
Info URL	http://ofmpub.epa.gov/enviro/fii_query_detail.disp_program_facility?p_registry_id=110007467295
EPA Identifier	110007467295
Primary Name	JANS WASTE OIL SERVICE
Address	300 24TH ST S
City	ST PETERSBURG
County	PINELLAS
State	FL
Zipcode	33712-1617
Programs	FDM:39874, RCRAINFO:FLD991275009
Program Interests	STATE MASTER, UNSPECIFIED UNIVERSE
Updated On	08-AUG-2010 21:22:58
Recorded On	01-MAR-2000 00:00:00

Location	27.78346, -82.65823
Distance to site	3861 ft / 0.73 mi N
Info URL	http://ofmpub.epa.gov/enviro/fii_query_detail.disp_program_facility?p_registry_id=110007418883
EPA Identifier	110007418883
Primary Name	PROPERTY MOTOR CARS INC
Address	1811-11TH AVENUE NORTH
City	ST PETERSBURG
County	PINELLAS
State	FL
Zipcode	33713-5703
Programs	FDM:45172, RCRAINFO:FLD981867443
Program Interests	STATE MASTER, UNSPECIFIED UNIVERSE
Updated On	28-MAR-2014 21:38:20
Recorded On	01-MAR-2000 00:00:00

US RCRA Generators (CESQG, SQG, LQG)

Location	27.78358, -82.65806
Distance to site	3890 ft / 0.74 mi N
Info URL	http://ofmpub.epa.gov/enviro/fii_query_detail.disp_program_facility?p_registry_id=110020475822
EPA Identifier	110020475822
Primary Name	ST PETERSBURG COLLISION CENTER INC
Address	1819 11TH AVE N
City	ST PETERSBURG
County	PINELLAS
State	FL
Zipcode	337135723
NAICS Codes	811121
SIC Codes	7532
SIC Descriptions	TOP, BODY, AND UPHOLSTERY REPAIR SHOPS AND PAINT SHOPS
Programs	FDM:47412, RCRAINFO:FLR000113068
Program Interests	CESQG, STATE MASTER
Updated On	08-AUG-2010 21:34:33
Recorded On	05-JAN-2005 14:17:52
NAICS Descriptions	AUTOMOTIVE BODY, PAINT, AND INTERIOR REPAIR AND MAINTENANCE.

Location	27.78369, -82.6587
Distance to site	3980 ft / 0.75 mi N
Info URL	http://ofmpub.epa.gov/enviro/fii_query_detail.disp_program_facility?p_registry_id=110035607448
EPA Identifier	110035607448
Primary Name	DIMENSIONAL ART
Address	1150 19TH ST N
City	SAINT PETERSBURG
County	PINELLAS
State	FL
Zipcode	337135724
Programs	FDM:68835, RCRAINFO:FLT030073332
Program Interests	CESQG, STATE MASTER
Updated On	28-MAR-2014 22:28:40
Recorded On	23-APR-2008 20:45:59

US RCRA Generators (CESQG, SQG, LQG)

Location	27.7836, -82.65904
Distance to site	3981 ft / 0.75 mi N
Info URL	http://ofmpub.epa.gov/enviro/fij_query_detail.disp_program_facility?p_registry_id=110002559954
EPA Identifier	110002559954
Primary Name	BIDDISON DESIGNS INC
Address	1150 19TH ST N
City	ST PETERSBURG
County	PINELLAS
State	FL
Zipcode	337135724
NAICS Codes	323113, 339950
SIC Codes	3993
SIC Descriptions	SIGNS AND ADVERTISING SPECIALTIES
Programs	FDM:46552, RCRAINFO:FLD982097958
Program Interests	STATE MASTER, UNSPECIFIED UNIVERSE
Updated On	28-MAR-2014 21:32:28
Recorded On	01-MAR-2000 00:00:00
NAICS Descriptions	COMMERCIAL SCREEN PRINTING., SIGN MANUFACTURING.

Location	27.78176, -82.64744
Distance to site	4032 ft / 0.76 mi NE
Info URL	http://ofmpub.epa.gov/enviro/fij_query_detail.disp_program_facility?p_registry_id=110008326212
EPA Identifier	110008326212
Primary Name	FRANKLINS AUTO BEAUTY SALON
Address	925 10TH STREET NORTH
City	ST PETERSBURG
County	PINELLAS
State	FL
Zipcode	33705-1202
Programs	FDM:51749, RCRAINFO:FLD054365515
Program Interests	STATE MASTER, UNSPECIFIED UNIVERSE
Updated On	08-AUG-2010 17:03:49
Recorded On	01-MAR-2000 00:00:00

US RCRA Generators (CESQG, SQG, LQG)

Location	27.76567, -82.66478
Distance to site	4107 ft / 0.78 mi SW
Info URL	http://ofmpub.epa.gov/enviro/fii_query_detail.disp_program_facility?p_registry_id=110005593385
EPA Identifier	110005593385
Primary Name	NORRIS & SAMON PUMP SERVICE INC
Address	2338 EMERSON AVE S
City	ST PETERSBURG
County	PINELLAS
State	FL
Zipcode	337121670
Programs	FDM:49805, RCRAINFO:FLD984168609
Program Interests	CESQG, STATE MASTER
Updated On	26-SEP-2011 16:25:55
Recorded On	01-MAR-2000 00:00:00

Location	27.78173, -82.64699
Distance to site	4117 ft / 0.78 mi NE
Info URL	http://ofmpub.epa.gov/enviro/fii_query_detail.disp_program_facility?p_registry_id=110008330412
EPA Identifier	110008330412
Primary Name	ECONO AUTO PAINTING
Address	940 9TH ST N
City	ST PETERSBURG
County	PINELLAS
State	FL
Zipcode	33705-1298
NAICS Codes	811121
SIC Codes	7532
SIC Descriptions	TOP, BODY, AND UPHOLSTERY REPAIR SHOPS AND PAINT SHOPS
Programs	FDM:61575, RCRAINFO:FLD103251237
Program Interests	CESQG, STATE MASTER
Updated On	08-AUG-2010 20:58:47
Recorded On	01-MAR-2000 00:00:00
NAICS Descriptions	AUTOMOTIVE BODY, PAINT, AND INTERIOR REPAIR AND MAINTENANCE.

US RCRA Generators (CESQG, SQG, LQG)

Location 27.76633, -82.66547
Distance to site 4124 ft / 0.78 mi SW
Info URL http://ofmpub.epa.gov/enviro/fii_query_detail.disp_program_facility?p_registry_id=110012550051
EPA Identifier 110012550051
Primary Name EUROPEAN AUTOMOTIVE INC
Address 500 24TH ST S
City ST PETERSBURG
County PINELLAS
State FL
Zipcode 33712
NAICS Codes 811118, 811198
SIC Codes 7539
SIC Descriptions AUTOMOTIVE REPAIR SHOPS, NOT ELSEWHERE CLASSIFIED
Programs FDM:34000, RCRAINFO:FLR000080788
Program Interests CESQG, STATE MASTER
Updated On 08-AUG-2010 21:34:23
Recorded On 29-AUG-2002 10:28:12
NAICS Descriptions ALL OTHER AUTOMOTIVE REPAIR AND MAINTENANCE., OTHER AUTOMOTIVE MECHANICAL AND ELECTRICAL REPAIR AND MAINTENANCE.

Location 27.78398, -82.65927
Distance to site 4134 ft / 0.78 mi N
Info URL http://ofmpub.epa.gov/enviro/fii_query_detail.disp_program_facility?p_registry_id=110002351865
EPA Identifier 110002351865
Primary Name LORAD CHEMICAL CORPORATION
Address 1200 19TH STREET NORTH
City SAINT PETERSBURG
County PINELLAS
State FL
Zipcode 33713-5726
NAICS Codes 311942, 325199, 325510, 325998
SIC Codes 2819, 2899
SIC Descriptions CHEMICALS AND CHEMICAL PREPARATIONS, NOT ELSEWHERE CLASSIFIED, INDUSTRIAL INORGANIC CHEMICALS, NOT ELSEWHERE CLASSIFIED
Programs AIR:FL0000001210300443, AIRS/AFS:1210300443, EIS:2802011, FDM:41036, RCRAINFO:FLR000064584, TSCA:200000476
Program Interests AIR MINOR, CESQG, STATE MASTER, TSCA SUBMITTER
Updated On 01-JUN-2017 17:15:34
Recorded On 01-MAR-2000 00:00:00
NAICS Descriptions ALL OTHER BASIC ORGANIC CHEMICAL MANUFACTURING., ALL OTHER MISCELLANEOUS CHEMICAL PRODUCT AND PREPARATION MANUFACTURING., PAINT AND COATING MANUFACTURING., SPICE AND EXTRACT MANUFACTURING.

US RCRA Generators (CESQG, SQG, LQG)

Location	27.76561, -82.66536
Distance to site	4262 ft / 0.81 mi SW
Info URL	http://ofmpub.epa.gov/enviro/fii_query_detail.disp_program_facility?p_registry_id=110035655920
EPA Identifier	110035655920
Primary Name	NORRIS & SAMON
Address	2338 EMERSON AVE S
City	ST PETERSBURG
County	PINELLAS
State	FL
Zipcode	337121670
Programs	FDM:67378, RCRAINFO:FLTMP8901843
Program Interests	CESQG, STATE MASTER
Updated On	28-MAR-2014 21:50:06
Recorded On	24-APR-2008 04:04:16

Location	27.76679, -82.66662
Distance to site	4332 ft / 0.82 mi SW
Info URL	http://ofmpub.epa.gov/enviro/fii_query_detail.disp_program_facility?p_registry_id=110002515421
EPA Identifier	110002515421
Primary Name	SCI UNDER CAR
Address	2447 5TH AVE S
City	ST PETERSBURG
County	PINELLAS
State	FL
Zipcode	337121632
Programs	FDM:53595, RCRAINFO:FL0000017434
Program Interests	CESQG, STATE MASTER
Updated On	08-AUG-2010 20:59:57
Recorded On	01-MAR-2000 00:00:00

US RCRA Generators (CESQG, SQG, LQG)

Location	27.78206, -82.66453
Distance to site	4392 ft / 0.83 mi NW
Info URL	http://ofmpub.epa.gov/enviro/fij_query_detail.disp_program_facility?p_registry_id=110005620097
EPA Identifier	110005620097
Primary Name	EDWARD WHITE HOSPITAL
Address	2323 9TH AVE N
City	ST PETERSBURG
County	PINELLAS
State	FL
Zipcode	337136898
NAICS Codes	622110
SIC Codes	8062
SIC Descriptions	GENERAL MEDICAL AND SURGICAL HOSPITALS
Programs	FDM:46536, RCRAINFO:FLD984246405
Program Interests	CESQG, STATE MASTER
Updated On	02-DEC-2010 14:05:08
Recorded On	01-MAR-2000 00:00:00
NAICS Descriptions	GENERAL MEDICAL AND SURGICAL HOSPITALS.

Location	27.78472, -82.65949
Distance to site	4414 ft / 0.84 mi N
Info URL	http://ofmpub.epa.gov/enviro/fij_query_detail.disp_program_facility?p_registry_id=110035503247
EPA Identifier	110035503247
Primary Name	FORMER POLYPAVE INC
Address	1900 13TH AVE N
City	SAINT PETERSBURG
County	PINELLAS
State	FL
Zipcode	337135738
Programs	FDM:67872, RCRAINFO:FLT050075613
Program Interests	CESQG, STATE MASTER
Updated On	28-MAR-2014 21:57:10
Recorded On	23-APR-2008 12:21:12

US RCRA Generators (CESQG, SQG, LQG)

Location 27.7827, -82.64671
Distance to site 4445 ft / 0.84 mi NE
Info URL http://ofmpub.epa.gov/enviro/fii_query_detail.disp_program_facility?p_registry_id=110005656904
EPA Identifier 110005656904
Primary Name M & J AUTO PAINTING & COLLISION
Address 1811C 11TH AVE N
City ST PETERSBURG
County PINELLAS
State FL
Zipcode 337135703
Programs FDM:42938, RCRAINFO:FLR000057265
Program Interests CESQG, STATE MASTER
Updated On 08-AUG-2010 21:28:16
Recorded On 01-MAR-2000 00:00:00

Location 27.77746, -82.66824
Distance to site 4451 ft / 0.84 mi W
Info URL http://ofmpub.epa.gov/enviro/fii_query_detail.disp_program_facility?p_registry_id=110035495540
EPA Identifier 110035495540
Primary Name ST PETERSBURG HIGH SCHOOL
Address 2501 5TH AVE N
City SAINT PETERSBURG
County PINELLAS
State FL
Zipcode 337136901
Programs FDM:16281, FDM:67281, NPDES:FLR10AU82, RCRAINFO:FLR000186148, RCRAINFO:FLT950051862
Program Interests CESQG, ICIS-NPDES NON-MAJOR, STATE MASTER, STORM WATER CONSTRUCTION
Updated On 28-MAR-2014 22:23:24
Recorded On 23-APR-2008 11:54:33

US RCRA Generators (CESQG, SQG, LQG)

Location 27.76085, -82.65477
Distance to site 4510 ft / 0.85 mi S
Info URL http://ofmpub.epa.gov/enviro/fii_query_detail.disp_program_facility?p_registry_id=110055429987
EPA Identifier 110055429987
Primary Name MAHMOUD AND EL TITI PROPERTY
Address 901 16TH ST S
City ST PETERSBURG
County PINELLAS
State FL
Zipcode 33705-2136
NAICS Codes 811111
Programs RCRAINFO:FLR000197681
Program Interests CESQG
Updated On 17-OCT-2017 12:18:15
Recorded On 30-JUL-2013 16:42:36
NAICS Descriptions GENERAL AUTOMOTIVE REPAIR.

Location 27.76514, -82.64423
Distance to site 4635 ft / 0.88 mi SE
Info URL http://ofmpub.epa.gov/enviro/fii_query_detail.disp_program_facility?p_registry_id=110041120792
EPA Identifier 110041120792
Primary Name BAYFRONT MEDICAL CENTER
Address 750 5TH AVENUE SOUTH
City ST PETERSBURG
County PINELLAS
State FL
Zipcode 33701-4526
NAICS Codes 562213, 622110
Programs EIS:7414011, RCRAINFO:FLR000165522
Program Interests AIR EMISSIONS CLASSIFICATION UNKNOWN, CESQG
Updated On 01-JUN-2017 17:19:33
Recorded On 25-MAY-2010 19:20:05
NAICS Descriptions GENERAL MEDICAL AND SURGICAL HOSPITALS., SOLID WASTE COMBUSTORS AND INCINERATORS.

US RCRA Generators (CESQG, SQG, LQG)

Location	27.77406, -82.64084
Distance to site	4689 ft / 0.89 mi E
Info URL	http://ofmpub.epa.gov/enviro/fii_query_detail.disp_program_facility?p_registry_id=110016724598
EPA Identifier	110016724598
Primary Name	SEBRING BUILDING
Address	525 MIRROR LAKE DR N
City	ST PETERSBURG
County	PINELLAS
State	FL
Zipcode	337013240
Programs	FDM:34198, RCRAINFO:FLR000101162
Program Interests	CESQG, STATE MASTER
Updated On	08-AUG-2010 21:35:54
Recorded On	13-FEB-2004 18:02:15

Location	27.76566, -82.64345
Distance to site	4721 ft / 0.89 mi SE
Info URL	http://ofmpub.epa.gov/enviro/fii_query_detail.disp_program_facility?p_registry_id=110046392220
EPA Identifier	110046392220
Primary Name	PRO MED WASTE SOLUTIONS
Address	750 5TH AVE S
City	ST PETERSBURG
County	PINELLAS
State	FL
Zipcode	33701-4526
NAICS Codes	562119
Programs	RCRAINFO:FLR000192963
Program Interests	UNSPECIFIED UNIVERSE
Updated On	17-OCT-2017 12:19:50
Recorded On	27-AUG-2012 18:46:50
NAICS Descriptions	OTHER WASTE COLLECTION.

US RCRA Generators (CESQG, SQG, LQG)

Location	27.76566, -82.64345
Distance to site	4721 ft / 0.89 mi SE
Info URL	http://ofmpub.epa.gov/enviro/fii_query_detail.disp_program_facility?p_registry_id=110035587424
EPA Identifier	110035587424
Primary Name	BAYFRONT SPECIAL SERVICES
Address	750 5TH AVE S
City	ST PETERSBURG
County	PINELLAS
State	FL
Zipcode	33701
Programs	FDM:65218, RCRAINFO:FLT980060669
Program Interests	CESQG, STATE MASTER
Updated On	28-MAR-2014 22:29:16
Recorded On	23-APR-2008 18:37:57

Location	27.78628, -82.65482
Distance to site	4777 ft / 0.9 mi N
Info URL	http://ofmpub.epa.gov/enviro/fii_query_detail.disp_program_facility?p_registry_id=110002543604
EPA Identifier	110002543604
Primary Name	ST PETERSBURG, CITY OF
Address	1450 16TH ST N
City	ST PETERSBURG
County	PINELLAS
State	FL
Zipcode	33704-4124
Programs	FDM:50575, RCRAINFO:FLD981022635
Program Interests	STATE MASTER, UNSPECIFIED UNIVERSE
Updated On	17-OCT-2017 11:30:15
Recorded On	01-MAR-2000 00:00:00

US RCRA Generators (CESQG, SQG, LQG)

Location	27.76471, -82.66689
Distance to site	4851 ft / 0.92 mi SW
Info URL	http://ofmpub.epa.gov/enviro/fii_query_detail.disp_program_facility?p_registry_id=110000364695
EPA Identifier	110000364695
Primary Name	ELREHA/HT GLOBAL
Address	2510 TERMINAL DR. S.
City	SAINT PETERSBURG
County	PINELLAS
State	FL
Zipcode	337121669
NAICS Codes	334412
SIC Codes	3672
SIC Descriptions	PRINTED CIRCUIT BOARDS
Programs	BR:FLD067242164, FDM:57482, ICIS:13671, NPDES:FLR05H388, RCRAINFO:FLD067242164, TRIS:33712PHTGN2510T
Program Interests	FORMAL ENFORCEMENT ACTION, HAZARDOUS WASTE BIENNIAL REPORTER, ICIS-NPDES NON-MAJOR, LQG, STATE MASTER, STORM WATER INDUSTRIAL, TRI REPORTER
Updated On	08-OCT-2016 10:23:22
Recorded On	01-MAR-2000 00:00:00
NAICS Descriptions	BARE PRINTED CIRCUIT BOARD MANUFACTURING.

Location	27.76465, -82.64362
Distance to site	4903 ft / 0.93 mi SE
Info URL	http://ofmpub.epa.gov/enviro/fii_query_detail.disp_program_facility?p_registry_id=110005273989
EPA Identifier	110005273989
Primary Name	GARBUTT 8 UNIT APTS
Address	525 7TH ST S
City	ST PETERSBURG
County	PINELLAS
State	FL
Zipcode	33701
Programs	FDM:42401, RCRAINFO:FLD982140287
Program Interests	STATE MASTER, UNSPECIFIED UNIVERSE
Updated On	08-AUG-2010 21:11:04
Recorded On	01-MAR-2000 00:00:00

US RCRA Generators (CESQG, SQG, LQG)

Location	27.77102, -82.67037
Distance to site	4923 ft / 0.93 mi W
Info URL	http://ofmpub.epa.gov/enviro/fii_query_detail.disp_program_facility?p_registry_id=110005591378
EPA Identifier	110005591378
Primary Name	ECONOMY PRINTING OF PINELLAS COUNTY
Address	2710 CENTRAL AVE
City	ST PETERSBURG
County	PINELLAS
State	FL
Zipcode	337121153
Programs	FDM:38674, RCRAINFO:FLD982169948
Program Interests	STATE MASTER, UNSPECIFIED UNIVERSE
Updated On	08-AUG-2010 21:13:15
Recorded On	01-MAR-2000 00:00:00

Location	27.76449, -82.64359
Distance to site	4948 ft / 0.94 mi SE
Info URL	http://ofmpub.epa.gov/enviro/fii_query_detail.disp_program_facility?p_registry_id=110005273961
EPA Identifier	110005273961
Primary Name	GARBUTT HOSPITAL SITE
Address	535 7TH ST S
City	ST PETERSBURG
County	PINELLAS
State	FL
Zipcode	33701
Programs	FDM:42399, RCRAINFO:FLD982140220
Program Interests	STATE MASTER, UNSPECIFIED UNIVERSE
Updated On	08-AUG-2010 21:11:04
Recorded On	01-MAR-2000 00:00:00

US RCRA Generators (CESQG, SQG, LQG)

Location	27.77156, -82.67081
Distance to site	5034 ft / 0.95 mi W
Info URL	http://ofmpub.epa.gov/enviro/fii_query_detail.disp_program_facility?p_registry_id=110005604818
EPA Identifier	110005604818
Primary Name	R & D AUTO REPAIR
Address	2763 CENTRAL AVE
City	ST PETERSBURG
County	PINELLAS
State	FL
Zipcode	337138731
NAICS Codes	811111
Programs	FDM:40822, RCRAINFO:FLD984206755
Program Interests	CESQG, STATE MASTER
Updated On	02-DEC-2010 13:40:09
Recorded On	01-MAR-2000 00:00:00
NAICS Descriptions	GENERAL AUTOMOTIVE REPAIR.

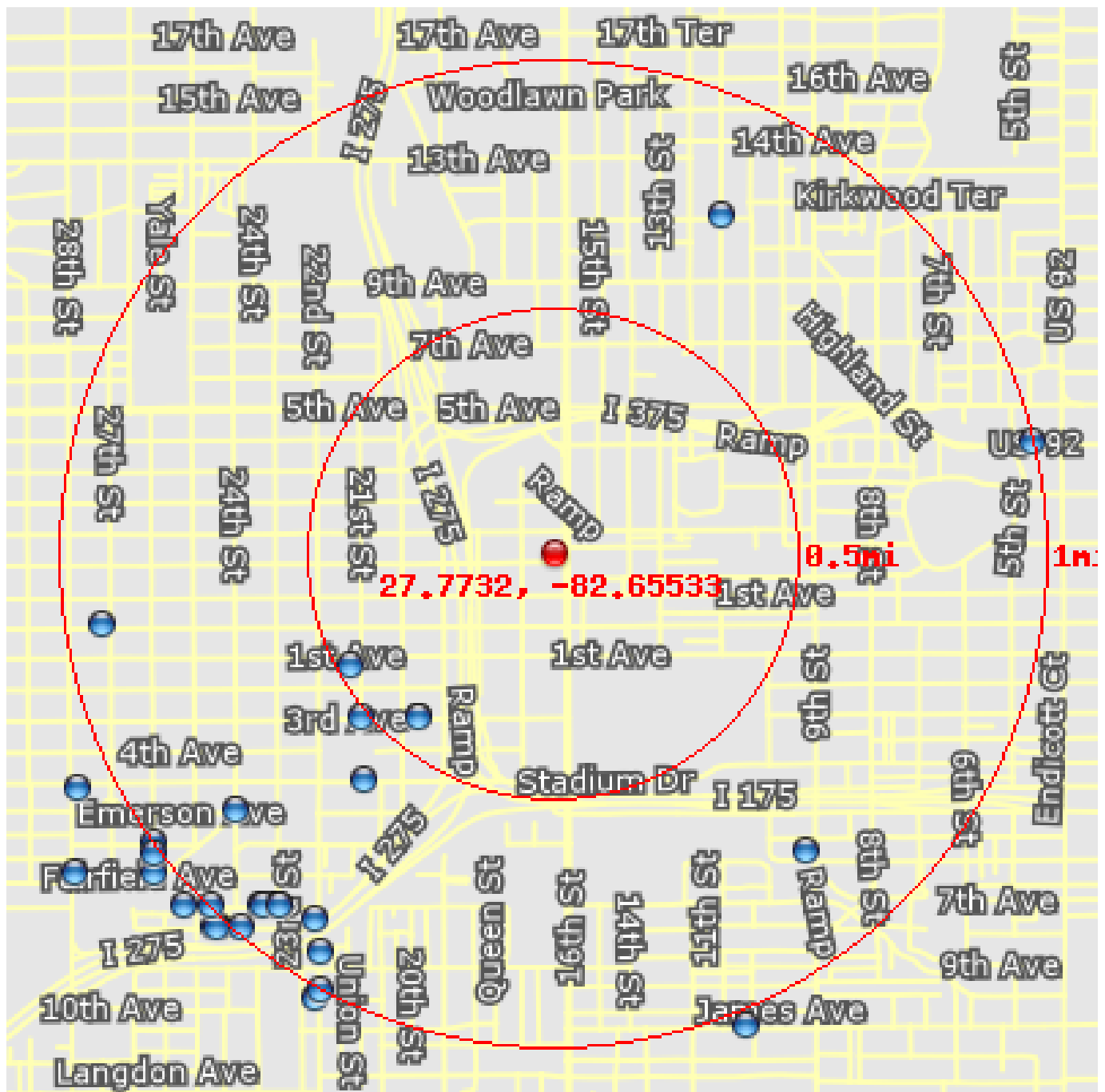
Location	27.78662, -82.65938
Distance to site	5070 ft / 0.96 mi N
Info URL	http://ofmpub.epa.gov/enviro/fii_query_detail.disp_program_facility?p_registry_id=110002529327
EPA Identifier	110002529327
Primary Name	CARIBE INTERIORS INC
Address	1444 19TH ST N
City	ST PETERSBURG
County	PINELLAS
State	FL
Zipcode	337135729
NAICS Codes	811420
Programs	FDM:44870, RCRAINFO:FLD032701047
Program Interests	CESQG, STATE MASTER
Updated On	08-AUG-2010 21:02:11
Recorded On	01-MAR-2000 00:00:00
NAICS Descriptions	REUPHOLSTERY AND FURNITURE REPAIR.

US RCRA Generators (CESQG, SQG, LQG)

Location	27.77764, -82.67056
Distance to site	5177 ft / 0.98 mi W
Info URL	http://ofmpub.epa.gov/enviro/fii_query_detail.disp_program_facility?p_registry_id=110002550515
EPA Identifier	110002550515
Primary Name	5TH AVE LAUNDRY INC
Address	2731 5TH AVE N
City	ST PETERSBURG
County	PINELLAS
State	FL
Zipcode	337136905
NAICS Codes	812332
Programs	FDM:46016, RCRAINFO:FLD981857329
Program Interests	CESQG, STATE MASTER
Updated On	08-AUG-2010 21:09:28
Recorded On	01-MAR-2000 00:00:00
NAICS Descriptions	INDUSTRIAL LAUNDERERS.

Location	27.77014, -82.63937
Distance to site	5271 ft / 1 mi E
Info URL	http://ofmpub.epa.gov/enviro/fii_query_detail.disp_program_facility?p_registry_id=110002520139
EPA Identifier	110002520139
Primary Name	ST PETERSBURG TIMES DOWNTOWN
Address	490 1ST AVE S
City	ST PETERSBURG
County	PINELLAS
State	FL
Zipcode	337014223
Programs	FDM:45416, RCRAINFO:FL0000541144
Program Interests	CESQG, STATE MASTER
Updated On	08-AUG-2010 21:03:30
Recorded On	01-MAR-2000 00:00:00

US ACRES (Brownfields)



This database returned 20 results for your area.

Brownfields are real property, the expansion, redevelopment, or reuse of which may be complicated by the presence or potential presence of a hazardous substance, pollutant, or contaminant. Cleaning up and reinvesting in these properties protects the environment, reduces blight, and takes development pressures off greenspaces and working lands. The Assessment, Cleanup and Redevelopment Exchange System (ACRES) is an online database for Brownfields Grantees to electronically submit data directly to The United States Environmental Protection Agency (EPA)

US ACRES (Brownfields)

Location 27.76837, -82.6597
Distance to site 2257 ft / 0.43 mi SW
Info URL http://ofmpub.epa.gov/enviro/fii_query_detail.disp_program_facility?p_registry_id=110039538756
EPA Identifier 110039538756
Primary Name 1958 3RD AVENUE SOUTH
Address 1958 3RD AVENUE SOUTH
City SAINT PETERSBURG
County PINELLAS
State FL
Zipcode 33712
Programs ACRES:13642
Program Interests BROWNFIELDS PROPERTY
Updated On 22-AUG-2016 10:19:30
Recorded On 22-OCT-2009 18:00:13

Location 27.76837, -82.65975
Distance to site 2268 ft / 0.43 mi SW
Info URL http://ofmpub.epa.gov/enviro/fii_query_detail.disp_program_facility?p_registry_id=110070068557
EPA Identifier 110070068557
Primary Name 1962 3RD AVENUE SOUTH
Address 1962 3RD AVENUE SOUTH
City ST. PETERSBURG
County PINELLAS
State FL
Zipcode 82401
Programs ACRES:13643
Program Interests BROWNFIELDS PROPERTY
Recorded On 09-JUN-2017 15:31:55

Location 27.76989, -82.66196
Distance to site 2460 ft / 0.47 mi SW
Info URL http://ofmpub.epa.gov/enviro/fii_query_detail.disp_program_facility?p_registry_id=110070149015
EPA Identifier 110070149015
Primary Name GATEWAY HOLDINGS / FORMER BARRACUDA, LLC
Address 2100 1ST AVENUE SOUTH
City SAINT PETERSBURG
County PINELLAS
State FL
Zipcode 33712
Programs ACRES:198361
Program Interests BROWNFIELDS PROPERTY
Recorded On 17-DEC-2017 17:56:56

US ACRES (Brownfields)

Location 27.76837, -82.66161
Distance to site 2688 ft / 0.51 mi SW
Info URL http://ofmpub.epa.gov/enviro/fii_query_detail.disp_program_facility?p_registry_id=110039538612
EPA Identifier 110039538612
Primary Name VACANT SITE
Address 3RD AVENUE SOUTH AND 21ST STREET
City SAINT PETERSBURG
County PINELLAS
State FL
Zipcode 33712
Programs ACRES:13639
Program Interests BROWNFIELDS PROPERTY
Updated On 26-SEP-2014 11:04:21
Recorded On 22-OCT-2009 17:59:10

Location 27.76655, -82.66158
Distance to site 3158 ft / 0.6 mi SW
Info URL http://ofmpub.epa.gov/enviro/fii_query_detail.disp_program_facility?p_registry_id=110039552338
EPA Identifier 110039552338
Primary Name GARY'S AUTO REPAIR
Address 2130 5TH AVENUE SOUTH
City SAINT PETERSBURG
County PINELLAS
State FL
Zipcode 33712
Programs ACRES:13635
Program Interests BROWNFIELDS PROPERTY
Updated On 11-MAR-2014 21:24:03
Recorded On 23-OCT-2009 09:23:44

Location 27.78302, -82.64976
Distance to site 4010 ft / 0.76 mi NE
Info URL http://ofmpub.epa.gov/enviro/fii_query_detail.disp_program_facility?p_registry_id=110070384765
EPA Identifier 110070384765
Primary Name 1108 11TH STREET SOUTH
Address 1108 11TH STREET SOUTH
City SAINT PETERSBURG
County PINELLAS
State FL
Zipcode 33705
Programs ACRES:237681
Program Interests BROWNFIELDS PROPERTY
Recorded On 13-NOV-2018 11:07:28

US ACRES (Brownfields)

Location 27.76447, -82.64698
Distance to site 4173 ft / 0.79 mi SE
Info URL http://ofmpub.epa.gov/enviro/fii_query_detail.disp_program_facility?p_registry_id=110039538701
EPA Identifier 110039538701
Primary Name YELLOW CAB COMPANY
Address 710 MARTIN LUTHER KING STREET SOUTH
City ST. PETERSBURG
County PINELLAS
State FL
Zipcode 82401
Programs ACRES:13641
Program Interests BROWNFIELDS PROPERTY
Updated On 24-SEP-2014 12:58:24
Recorded On 22-OCT-2009 17:59:51

Location 27.76561, -82.66573
Distance to site 4355 ft / 0.82 mi SW
Info URL http://ofmpub.epa.gov/enviro/fii_query_detail.disp_program_facility?p_registry_id=110060819501
EPA Identifier 110060819501
Primary Name SAM BURR AUTO CLEANING
Address 2401 EMERSON AVENUE SOUTH
City SAINT PETERSBURG
County PINELLAS
State FL
Zipcode 33712
Programs ACRES:13638
Program Interests BROWNFIELDS PROPERTY
Recorded On 24-SEP-2014 05:29:45

Location 27.76247, -82.66319
Distance to site 4667 ft / 0.88 mi SW
Info URL http://ofmpub.epa.gov/enviro/fii_query_detail.disp_program_facility?p_registry_id=110038706326
EPA Identifier 110038706326
Primary Name VACANT LOT (862 - 22ND STREET SOUTH)
Address 862 - 22ND STREET SOUTH
City ST. PETERSBURG
County PINELLAS
State FL
Zipcode 33712
Programs ACRES:27161
Program Interests BROWNFIELDS PROPERTY
Updated On 24-SEP-2014 12:58:03
Recorded On 24-JUN-2009 16:18:27

US ACRES (Brownfields)

Location 27.76288, -82.66435
Distance to site 4762 ft / 0.9 mi SW
Info URL http://ofmpub.epa.gov/enviro/fii_query_detail.disp_program_facility?p_registry_id=110038696916
EPA Identifier 110038696916
Primary Name VACANT LOT (2318 7TH AVENUE SOUTH)
Address 2318 7TH AVENUE SOUTH
City ST. PETERSBURG
County PINELLAS
State FL
Zipcode 33712
Programs ACRES:21041
Program Interests BROWNFIELDS PROPERTY
Updated On 24-SEP-2014 12:54:51
Recorded On 24-JUN-2009 15:02:35

Location 27.76288, -82.66435
Distance to site 4762 ft / 0.9 mi SW
Info URL http://ofmpub.epa.gov/enviro/fii_query_detail.disp_program_facility?p_registry_id=110060945697
EPA Identifier 110060945697
Primary Name VACANT LOT (2301 7TH AVENUE SOUTH)
Address 2301 7TH AVENUE SOUTH
City ST. PETERSBURG
County PINELLAS
State FL
Zipcode 33712
Programs ACRES:21022
Program Interests BROWNFIELDS PROPERTY
Recorded On 24-SEP-2014 12:54:26

Location 27.76288, -82.66449
Distance to site 4790 ft / 0.91 mi SW
Info URL http://ofmpub.epa.gov/enviro/fii_query_detail.disp_program_facility?p_registry_id=110038696907
EPA Identifier 110038696907
Primary Name VACANT LOT (2326 7TH AVENUE SOUTH)
Address 2326 7TH AVENUE SOUTH
City ST. PETERSBURG
County PINELLAS
State FL
Zipcode 33712
Programs ACRES:21025
Program Interests BROWNFIELDS PROPERTY
Updated On 24-SEP-2014 12:55:14
Recorded On 24-JUN-2009 15:02:35

US ACRES (Brownfields)

Location 27.77103, -82.67014
Distance to site 4849 ft / 0.92 mi W
Info URL http://ofmpub.epa.gov/enviro/fii_query_detail.disp_program_facility?p_registry_id=110070384744
EPA Identifier 110070384744
Primary Name 2701 CENTRAL AVENUE
Address 2701 CENTRAL AVENUE
City SAINT PETERSBURG
County PINELLAS
State FL
Zipcode 33713
Programs ACRES:237663
Program Interests BROWNFIELDS PROPERTY
Recorded On 13-NOV-2018 11:07:21

Location 27.76287, -82.66487
Distance to site 4869 ft / 0.92 mi SW
Info URL http://ofmpub.epa.gov/enviro/fii_query_detail.disp_program_facility?p_registry_id=110038706344
EPA Identifier 110038706344
Primary Name VACANT LOT (2348 7TH AVENUE SOUTH)
Address 2348 7TH AVENUE SOUTH
City ST. PETERSBURG
County PINELLAS
State FL
Zipcode 33712
Programs ACRES:27201
Program Interests BROWNFIELDS PROPERTY
Updated On 24-SEP-2014 12:55:33
Recorded On 24-JUN-2009 16:18:28

Location 27.76287, -82.66497
Distance to site 4890 ft / 0.93 mi SW
Info URL http://ofmpub.epa.gov/enviro/fii_query_detail.disp_program_facility?p_registry_id=110060945857
EPA Identifier 110060945857
Primary Name VACANT LOT (2354 7TH AVENUE SOUTH)
Address 2354 7TH AVENUE SOUTH
City ST. PETERSBURG
County PINELLAS
State FL
Zipcode 33712
Programs ACRES:21024
Program Interests BROWNFIELDS PROPERTY
Recorded On 24-SEP-2014 12:56:09

US ACRES (Brownfields)

Location 27.76151, -82.66299
Distance to site 4931 ft / 0.93 mi SW
Info URL http://ofmpub.epa.gov/enviro/fii_query_detail.disp_program_facility?p_registry_id=110039538667
EPA Identifier 110039538667
Primary Name ADVANTAGE TRAINING SYSTEM, INC.
Address 833 22ND ST S
City SAINT PETERSBURG
County PINELLAS
State FL
Zipcode 33712
Programs ACRES:13640
Program Interests BROWNFIELDS PROPERTY
Updated On 22-AUG-2016 12:41:11
Recorded On 22-OCT-2009 17:59:24

Location 27.76225, -82.66557
Distance to site 5186 ft / 0.98 mi SW
Info URL http://ofmpub.epa.gov/enviro/fii_query_detail.disp_program_facility?p_registry_id=110038706335
EPA Identifier 110038706335
Primary Name VACANT LOT (2301 - 8TH AVENUE SOUTH)
Address 2301 8TH AVENUE SOUTH
City ST. PETERSBURG
County PINELLAS
State FL
Zipcode 33712
Programs ACRES:27181
Program Interests BROWNFIELDS PROPERTY
Updated On 24-SEP-2014 12:54:00
Recorded On 24-JUN-2009 16:18:28

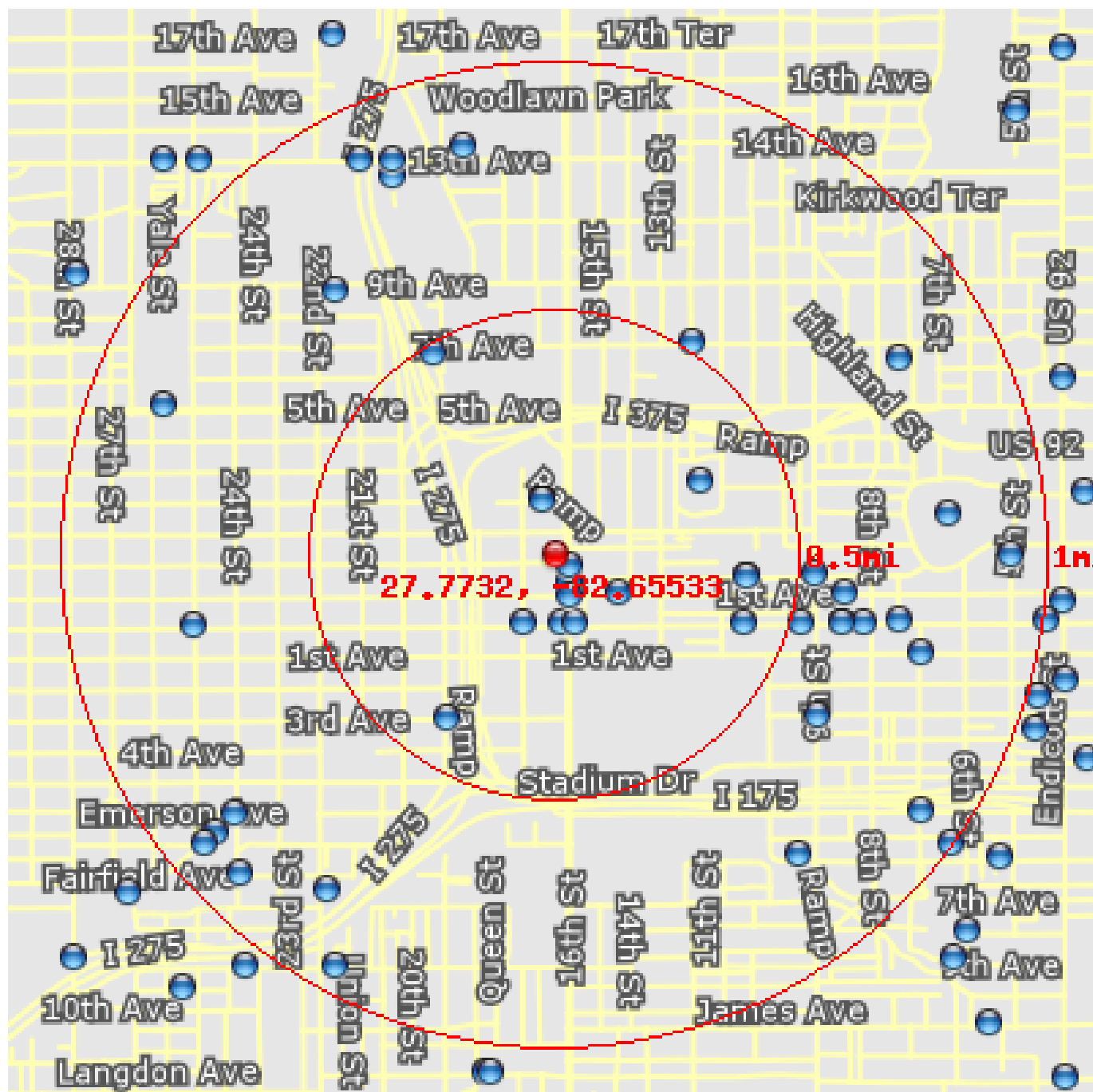
Location 27.77638, -82.63952
Distance to site 5235 ft / 0.99 mi E
Info URL http://ofmpub.epa.gov/enviro/fii_query_detail.disp_program_facility?p_registry_id=110070106105
EPA Identifier 110070106105
Primary Name AVALON INN
Address 443 4TH AVENUE NORTH
City SAINT PETERSBURG
County PINELLAS
State FL
Zipcode 33701
Programs ACRES:217964
Program Interests BROWNFIELDS PROPERTY
Recorded On 15-SEP-2017 11:47:28

US ACRES (Brownfields)

Location	27.76284, -82.66656
Distance to site	5239 ft / 0.99 mi SW
Info URL	http://ofmpub.epa.gov/enviro/fii_query_detail.disp_program_facility?p_registry_id=110038696890
EPA Identifier	110038696890
Primary Name	VACANT LOT (2448 7TH AVENUE SOUTH)
Address	2448 7TH AVENUE SOUTH
City	ST. PETERSBURG
County	PINELLAS
State	FL
Zipcode	33712
Programs	ACRES:21023
Program Interests	BROWNFIELDS PROPERTY
Updated On	24-SEP-2014 12:57:02
Recorded On	24-JUN-2009 15:02:34

Location	27.76468, -82.66849
Distance to site	5265 ft / 1 mi SW
Info URL	http://ofmpub.epa.gov/enviro/fii_query_detail.disp_program_facility?p_registry_id=110039552356
EPA Identifier	110039552356
Primary Name	ATHERTON OIL SITE
Address	600 26TH STREET SOUTH
City	SAINT PETERSBURG
County	PINELLAS
State	FL
Zipcode	33712-1653
Programs	ACRES:13636
Program Interests	BROWNFIELDS PROPERTY
Updated On	26-SEP-2014 11:04:04
Recorded On	23-OCT-2009 09:24:24

US NPDES



This database returned 45 results for your area.

The NPDES module of the Compliance Information System (ICIS) tracks surface water permits issued under the Clean Water Act. Under NPDES, all facilities that discharge pollutants from any point source into waters of the United States are required to obtain a permit. The permit will likely contain limits on what can be discharged, impose monitoring and reporting requirements, and include other provisions to ensure that the discharge does not adversely affect water quality.

US NPDES

Location 27.77278, -82.65482
Distance to site 223 ft / 0.04 mi SE
Info URL http://ofmpub.epa.gov/enviro/fii_query_detail.disp_program_facility?p_registry_id=110070387976
EPA Identifier 110070387976
Primary Name 16TH STREET SUBSTATION
Address 105 16TH ST N
City SAINT PETERSBURG
State FL
Zipcode 33705
Programs NPDES:FLR20CI50
Program Interests ICIS-NPDES NON-MAJOR
Recorded On 07-DEC-2018 12:31:55

Location 27.77229, -82.65482
Distance to site 370 ft / 0.07 mi SE
Info URL http://ofmpub.epa.gov/enviro/fii_query_detail.disp_program_facility?p_registry_id=110070392879
EPA Identifier 110070392879
Primary Name VANTAGE LOFTS (FKA FIRST NORTH LOFTS APARTMENTS)
Address 114 16TH ST N
City ST PETERSBURG
State FL
Zipcode 33705
Programs NPDES:FLR10SD05
Program Interests ICIS-NPDES NON-MAJOR
Recorded On 07-DEC-2018 13:20:35

Location 27.77196, -82.65482
Distance to site 481 ft / 0.09 mi S
Info URL http://ofmpub.epa.gov/enviro/fii_query_detail.disp_program_facility?p_registry_id=110024469172
EPA Identifier 110024469172
Primary Name BELLANO CITY HOMES
Address 16TH ST & 1ST AVE
City ST PETERSBURG
County PINELLAS
State FL
Zipcode 33712
Programs FDM:32088, NPDES:FLR10CA80
Program Interests ICIS-NPDES NON-MAJOR, STATE MASTER, STORM WATER CONSTRUCTION
Updated On 24-JUN-2015 10:01:01
Recorded On 08-MAR-2006 21:47:59

US NPDES

Location 27.77475, -82.65565
Distance to site 575 ft / 0.11 mi N
Info URL http://ofmpub.epa.gov/enviro/fii_query_detail.disp_program_facility?p_registry_id=110070002833
EPA Identifier 110070002833
Primary Name RECLAMATION FACILITIES
Address 1650 THIRD AVE NORTH
City ST PETERSBURG
County PINELLAS COUNTY
State FL
Zipcode 33713
Programs NPDES:FLL040452
Program Interests BIOSOLIDS, ICIS-NPDES NON-MAJOR
Recorded On 12-JAN-2017 09:26:03

Location 27.77475, -82.65565
Distance to site 575 ft / 0.11 mi N
Info URL http://ofmpub.epa.gov/enviro/fii_query_detail.disp_program_facility?p_registry_id=110070002701
EPA Identifier 110070002701
Primary Name NORTHEAST
Address 1650 THIRD AVE NORTH
City ST PETERSBURG
County PINELLAS COUNTY
State FL
Zipcode 33713
Programs NPDES:FLL040479
Program Interests BIOSOLIDS, ICIS-NPDES NON-MAJOR
Recorded On 12-JAN-2017 09:25:12

Location 27.77475, -82.65565
Distance to site 575 ft / 0.11 mi N
Info URL http://ofmpub.epa.gov/enviro/fii_query_detail.disp_program_facility?p_registry_id=110070003276
EPA Identifier 110070003276
Primary Name WATER RESOURCES DEPT
Address 1650 THIRD AVE NORTH
City ST PETERSBURG
County PINELLAS COUNTY
State FL
Zipcode 33713
Programs NPDES:FLL040461
Program Interests BIOSOLIDS, ICIS-NPDES NON-MAJOR
Recorded On 12-JAN-2017 09:29:03

US NPDES

Location 27.77111, -82.65507
Distance to site 767 ft / 0.15 mi S
Info URL http://ofmpub.epa.gov/enviro/fii_query_detail.disp_program_facility?p_registry_id=110070391978
EPA Identifier 110070391978
Primary Name 1601 CENTRAL AVENUE
Address 1601 CENTRAL AVE
City SAINT PETERSBURG
State FL
Zipcode 33713
Programs NPDES:FLR10SD53
Program Interests ICIS-NPDES NON-MAJOR
Recorded On 07-DEC-2018 13:10:44

Location 27.77111, -82.65458
Distance to site 799 ft / 0.15 mi S
Info URL http://ofmpub.epa.gov/enviro/fii_query_detail.disp_program_facility?p_registry_id=110037317150
EPA Identifier 110037317150
Primary Name FUSION 1560
Address 1560 CENTRAL AVE
City ST PETERSBURG
County PINELLAS
State FL
Zipcode 337051658
Programs FDM:86531, NPDES:FLR10HG60, NPDES:FLR10II19
Program Interests ICIS-NPDES NON-MAJOR, STATE MASTER, STORM WATER CONSTRUCTION
Updated On 05-MAR-2013 10:27:37
Recorded On 04-DEC-2008 17:13:17

Location 27.77111, -82.65631
Distance to site 826 ft / 0.16 mi SW
Info URL http://ofmpub.epa.gov/enviro/fii_query_detail.disp_program_facility?p_registry_id=110070263710
EPA Identifier 110070263710
Primary Name 1701 CENTRAL
Address 1701 CENTRAL AVE
City SAINT PETERSBURG
State FL
Zipcode 33712
Programs NPDES:FLR20CE35, NPDES:FLR20CG17
Program Interests ICIS-NPDES NON-MAJOR
Recorded On 09-SEP-2018 09:46:54

US NPDES

Location 27.77197, -82.65315
Distance to site 833 ft / 0.16 mi SE
Info URL http://ofmpub.epa.gov/enviro/fii_query_detail.disp_program_facility?p_registry_id=110070064102
EPA Identifier 110070064102
Primary Name ST PETERSBURG POLICE FACILITY/EOC
Address 1301 1ST AVE N
City ST PETERSBURG
State FL
Zipcode 33705
Programs NPDES:FLR10QZ03
Program Interests ICIS-NPDES NON-MAJOR, STORM WATER CONSTRUCTION
Recorded On 02-JUN-2017 14:42:24

Location 27.77529, -82.65048
Distance to site 1740 ft / 0.33 mi NE
Info URL http://ofmpub.epa.gov/enviro/fii_query_detail.disp_program_facility?p_registry_id=110032808004
EPA Identifier 110032808004
Primary Name JAMESTOWN APARTMENTS - RECONST
Address 1200 3RD TER N
City SAINT PETERSBURG
County PINELLAS
State FL
Zipcode 33705
Programs FDM:81116, NPDES:FLR10FR11
Program Interests ICIS-NPDES NON-MAJOR, STATE MASTER, STORM WATER CONSTRUCTION
Updated On 05-MAR-2013 10:27:47
Recorded On 02-DEC-2007 16:42:46

Location 27.77251, -82.64891
Distance to site 2087 ft / 0.4 mi E
Info URL http://ofmpub.epa.gov/enviro/fii_query_detail.disp_program_facility?p_registry_id=110039143076
EPA Identifier 110039143076
Primary Name ARLINGTON APARTMENTS
Address 1007 ARLINGTON AVE N
City ST PETERSBURG
County PINELLAS
State FL
Zipcode 33705
Programs NPDES:FLR10IL47
Program Interests ICIS-NPDES NON-MAJOR, STORM WATER CONSTRUCTION
Updated On 05-MAR-2013 10:27:41
Recorded On 18-AUG-2009 13:54:09

US NPDES

Location 27.77251, -82.64891
Distance to site 2087 ft / 0.4 mi E
Info URL http://ofmpub.epa.gov/enviro/fii_query_detail.disp_program_facility?p_registry_id=110059795770
EPA Identifier 110059795770
Primary Name 8TH & ARLINGTON TOWNHOMES
Address 1007 ARLINGTON AVE N
City ST PETERSBURG
County PINELLAS
State FL
Zipcode 33705
Programs NPDES:FLR10OD27
Program Interests ICIS-NPDES NON-MAJOR, STORM WATER CONSTRUCTION
Updated On 07-OCT-2016 15:49:25
Recorded On 14-JUL-2014 11:51:06

Location 27.76838, -82.65888
Distance to site 2100 ft / 0.4 mi SW
Info URL http://ofmpub.epa.gov/enviro/fii_query_detail.disp_program_facility?p_registry_id=110021027244
EPA Identifier 110021027244
Primary Name EURO BAKE
Address 1901 3RD AVENUE SOUTH
City ST PETERSBURG
County PINELLAS
State FL
Zipcode 33712
Programs FDM:4024, NPDES:FLR10Z878
Program Interests ICIS-NPDES NON-MAJOR, STATE MASTER, STORM WATER CONSTRUCTION
Updated On 05-MAR-2013 10:23:51
Recorded On 06-MAY-2005 16:48:15

US NPDES

Location	27.77114, -82.64906
Distance to site	2158 ft / 0.41 mi E
Info URL	http://ofmpub.epa.gov/enviro/fii_query_detail.disp_program_facility?p_registry_id=110024383647
EPA Identifier	110024383647
Primary Name	1010 CENTRAL AVENUE CONDOMINIUM
Address	1010 CENTRAL AVE
City	SAINT PETERSBURG
County	PINELLAS
State	FL
Zipcode	33705
Programs	FDM:29777, NPDES:FLR10BG38
Program Interests	ICIS-NPDES NON-MAJOR, STATE MASTER, STORM WATER CONSTRUCTION
Updated On	05-MAR-2013 10:24:57
Recorded On	30-JAN-2006 17:52:33

Location	27.77904, -82.65932
Distance to site	2491 ft / 0.47 mi NW
Info URL	http://ofmpub.epa.gov/enviro/fii_query_detail.disp_program_facility?p_registry_id=110032780346
EPA Identifier	110032780346
Primary Name	SR-93 YFDOT 415202"
Address	26TH AVE SOUTH TO 5TH AVE S
City	CLEARWATER
County	PINELLAS
State	FL
Zipcode	33759
Programs	FDM:79222, NPDES:FLR10FC60
Program Interests	ICIS-NPDES NON-MAJOR, STATE MASTER, STORM WATER CONSTRUCTION
Updated On	05-MAR-2013 10:27:39
Recorded On	02-DEC-2007 16:17:49

US NPDES

Location 27.77933, -82.65076
Distance to site 2680 ft / 0.51 mi NE
Info URL http://ofmpub.epa.gov/enviro/fii_query_detail.disp_program_facility?p_registry_id=110020529141
EPA Identifier 110020529141
Primary Name CAMPUS ENHANCEMENT
Address 1200 SEVENTH AVENUE NORTH
City SAINT PETERSBURG
County PINELLAS
State FL
Zipcode 33705-1300
Programs FDM:12280, NPDES:FLR10N949
Program Interests ICIS-NPDES NON-MAJOR, STATE MASTER, STORM WATER CONSTRUCTION
Updated On 20-SEP-2016 12:25:11
Recorded On 25-JAN-2005 07:16:39

Location 27.77114, -82.64711
Distance to site 2757 ft / 0.52 mi E
Info URL http://ofmpub.epa.gov/enviro/fii_query_detail.disp_program_facility?p_registry_id=110069994314
EPA Identifier 110069994314
Primary Name BAINBRIDGE ST PETE
Address 930 CENTRAL AVE
City ST PETERSBURG
County PINELLAS COUNTY
State FL
Zipcode 33705
Programs NPDES:FLR20AZ03
Program Interests ICIS-NPDES NON-MAJOR, STORM WATER CONSTRUCTION
Recorded On 07-DEC-2016 06:51:58

Location 27.77253, -82.64666
Distance to site 2809 ft / 0.53 mi E
Info URL http://ofmpub.epa.gov/enviro/fii_query_detail.disp_program_facility?p_registry_id=110070064579
EPA Identifier 110070064579
Primary Name THE DISTRICT
Address 901 ARLINGTON AVE N.
City ST PETERSBURG
State FL
Zipcode 33701
Programs NPDES:FLR20BH84
Program Interests ICIS-NPDES NON-MAJOR, STORM WATER CONSTRUCTION
Recorded On 02-JUN-2017 14:45:57

US NPDES

Location 27.77203, -82.64573
Distance to site 3128 ft / 0.59 mi E
Info URL http://ofmpub.epa.gov/enviro/fii_query_detail.disp_program_facility?p_registry_id=110033176541
EPA Identifier 110033176541
Primary Name VERIZON SAINT PETERSBURG MAIN
Address 821 1ST AVE N
City SAINT PETERSBURG
County PINELLAS
State FL
Zipcode 33701
Programs FDM:83498, NPDES:FLG913137
Program Interests ICIS-NPDES NON-MAJOR, STATE MASTER
Updated On 05-MAR-2013 10:21:52
Recorded On 23-FEB-2008 17:20:03

Location 27.77115, -82.64575
Distance to site 3181 ft / 0.6 mi E
Info URL http://ofmpub.epa.gov/enviro/fii_query_detail.disp_program_facility?p_registry_id=110070114536
EPA Identifier 110070114536
Primary Name 801 CENTRAL AVE
Address 801 CENTRAL AVE
City ST PETERSBURG
State FL
Zipcode 33701
Programs NPDES:FLR20BP73, NPDES:FLR20BU20
Program Interests ICIS-NPDES NON-MAJOR
Recorded On 10-OCT-2017 08:38:24

Location 27.77115, -82.64575
Distance to site 3181 ft / 0.6 mi E
Info URL http://ofmpub.epa.gov/enviro/fii_query_detail.disp_program_facility?p_registry_id=110032760778
EPA Identifier 110032760778
Primary Name THE ARTS
Address 801 CENTRAL AVE
City ST PETERSBURG
County PINELLAS
State FL
Zipcode 33701
Programs FDM:72677, NPDES:FLR10DD62
Program Interests ICIS-NPDES NON-MAJOR, STATE MASTER, STORM WATER CONSTRUCTION
Updated On 05-MAR-2013 10:25:58
Recorded On 02-DEC-2007 15:55:13

US NPDES

Location	27.76844, -82.64664
Distance to site	3300 ft / 0.62 mi SE
Info URL	http://ofmpub.epa.gov/enviro/fii_query_detail.disp_program_facility?p_registry_id=110056135944
EPA Identifier	110056135944
Primary Name	URBAN STYLE FLATS
Address	305 DR MARTIN LUTHER KING JR ST S
City	ST PETERSBURG
County	PINELLAS
State	FL
Zipcode	33705
Programs	NPDES:FLR10NF14
Program Interests	ICIS-NPDES NON-MAJOR, STORM WATER CONSTRUCTION
Updated On	07-OCT-2016 16:50:29
Recorded On	04-NOV-2013 07:31:25

Location	27.77115, -82.64511
Distance to site	3382 ft / 0.64 mi E
Info URL	http://ofmpub.epa.gov/enviro/fii_query_detail.disp_program_facility?p_registry_id=110041265332
EPA Identifier	110041265332
Primary Name	830 CENTRAL AVENUE
Address	830 CENTRAL AVENUE
City	ST PETERSBURG
County	PINELLAS
State	FL
Zipcode	33701-3630
Programs	NPDES:FLR10JC74
Program Interests	ICIS-NPDES NON-MAJOR, STORM WATER CONSTRUCTION
Updated On	01-APR-2016 18:52:34
Recorded On	04-JUN-2010 10:24:29

US NPDES

Location 27.78083, -82.6625
Distance to site 3622 ft / 0.69 mi NW
Info URL http://ofmpub.epa.gov/enviro/fii_query_detail.disp_program_facility?p_registry_id=110035503675
EPA Identifier 110035503675
Primary Name HIGHLAND COURTYARD TOWNHOMES
Address HIGHLAND STREET N. BETWEEN 9TH AVE N
City ST PETERSBURG
County HILLS
State FL
Zipcode 00000
Programs FDM:19975, NPDES:FLR10BE65
Program Interests ICIS-NPDES NON-MAJOR, STATE MASTER, STORM WATER CONSTRUCTION
Updated On 05-JUL-2016 11:04:29
Recorded On 23-APR-2008 12:25:04

Location 27.77118, -82.6439
Distance to site 3763 ft / 0.71 mi E
Info URL http://ofmpub.epa.gov/enviro/fii_query_detail.disp_program_facility?p_registry_id=110067023900
EPA Identifier 110067023900
Primary Name 700 CENTRAL RETAIL
Address 700 CENTRAL AVE
City SAINT PETERSBURG
State FL
Zipcode 33701
Programs NPDES:FLR10PO00
Program Interests ICIS-NPDES NON-MAJOR, STORM WATER CONSTRUCTION
Updated On 07-OCT-2016 16:44:45
Recorded On 07-DEC-2015 20:35:36

Location 27.77103, -82.66717
Distance to site 3904 ft / 0.74 mi W
Info URL http://ofmpub.epa.gov/enviro/fii_query_detail.disp_program_facility?p_registry_id=110069996477
EPA Identifier 110069996477
Primary Name GRAND CENTRAL STREETSCAPE IMPROVEMENTS & WATER MAIN REPLACEMENT
Address UNKNOWN
City ST PETERSBURG
County PINELLAS COUNTY
State FL
Zipcode 33713
Programs NPDES:FLR10QK02
Program Interests ICIS-NPDES NON-MAJOR, STORM WATER CONSTRUCTION
Recorded On 07-DEC-2016 12:56:06

US NPDES

Location 27.77029, -82.64322
Distance to site 4051 ft / 0.77 mi E
Info URL http://ofmpub.epa.gov/enviro/fii_query_detail.disp_program_facility?p_registry_id=110060364859
EPA Identifier 110060364859
Primary Name HERMITAGE (AKA 700 FIRST AVE APARTMENTS)
Address 700 1ST AVE S
City ST PETERSBURG
County PINELLAS
State FL
Zipcode 33701
Programs NPDES:FLR10OA99
Program Interests ICIS-NPDES NON-MAJOR, STORM WATER CONSTRUCTION
Updated On 07-OCT-2016 16:04:17
Recorded On 05-SEP-2014 12:55:19

Location 27.7644, -82.6472
Distance to site 4146 ft / 0.79 mi SE
Info URL http://ofmpub.epa.gov/enviro/fii_query_detail.disp_program_facility?p_registry_id=110070212104
EPA Identifier 110070212104
Primary Name 5TH AVENUE RESIDENCES
Address UNKNOWN
City SPRING HILL
State FL
Zipcode 34606
Programs NPDES:FLR20BY92
Program Interests ICIS-NPDES NON-MAJOR
Recorded On 06-APR-2018 14:01:28

Location 27.77431, -82.64228
Distance to site 4232 ft / 0.8 mi E
Info URL http://ofmpub.epa.gov/enviro/fii_query_detail.disp_program_facility?p_registry_id=110056120442
EPA Identifier 110056120442
Primary Name MIRROR LAKE PARK IMPROVEMENTS
Address UNKNOWN
City ST PETERSBURG
County PINELLAS
State FL
Zipcode 33701
Programs NPDES:FLR10NE01
Program Interests ICIS-NPDES NON-MAJOR, STORM WATER CONSTRUCTION
Updated On 07-OCT-2016 17:48:21
Recorded On 04-NOV-2013 07:23:17

US NPDES

Location 27.77889, -82.64389
Distance to site 4236 ft / 0.8 mi NE
Info URL http://ofmpub.epa.gov/enviro/fii_query_detail.disp_program_facility?p_registry_id=110042250872
EPA Identifier 110042250872
Primary Name ST ANTHONYS HOSPITAL EMERGENCY
Address UNKNOWN
City ST PETERSBURG
County PINELLAS
State FL
Zipcode 337051388
NAICS Codes 622110
SIC Codes 8062
SIC Descriptions GENERAL MEDICAL AND SURGICAL HOSPITALS
Programs NPDES:FLR10JU62
Program Interests ICIS-NPDES NON-MAJOR, STORM WATER CONSTRUCTION
Updated On 01-APR-2016 22:22:55
Recorded On 18-OCT-2010 12:20:22
NAICS Descriptions GENERAL MEDICAL AND SURGICAL HOSPITALS.

Location 27.76333, -82.66278
Distance to site 4331 ft / 0.82 mi SW
Info URL http://ofmpub.epa.gov/enviro/fii_query_detail.disp_program_facility?p_registry_id=110020734794
EPA Identifier 110020734794
Primary Name MANHATTAN CASINO
Address 22ND ST S/FAIRFIELD AVE
City ST PETE
County PINELLAS
State FL
Zipcode 33733
Programs FDM:4164, NPDES:FLR10Y954
Program Interests ICIS-NPDES NON-MAJOR, STATE MASTER, STORM WATER CONSTRUCTION
Updated On 05-JUL-2016 10:09:43
Recorded On 01-MAR-2005 15:53:56

US NPDES

Location	27.7842, -82.6606
Distance to site	4360 ft / 0.83 mi NW
Info URL	http://ofmpub.epa.gov/enviro/fii_query_detail.disp_program_facility?p_registry_id=110063617420
EPA Identifier	110063617420
Primary Name	ST PETERSBURG MATERIAL RECOVERY FACILITY
Address	1190 20TH ST N
City	ST PETERSBURG
County	PINELLAS
State	FL
Zipcode	33713
NAICS Codes	423930
SIC Codes	5093
SIC Descriptions	SCRAP AND WASTE MATERIALS
Programs	NPDES:FLR05H740
Program Interests	ICIS-NPDES NON-MAJOR, STORM WATER INDUSTRIAL
Updated On	07-OCT-2016 17:35:58
Recorded On	08-FEB-2015 13:52:41
NAICS Descriptions	RECYCLABLE MATERIAL MERCHANT WHOLESALERS.

Location	27.76556, -82.66583
Distance to site	4392 ft / 0.83 mi SW
Info URL	http://ofmpub.epa.gov/enviro/fii_query_detail.disp_program_facility?p_registry_id=110042104200
EPA Identifier	110042104200
Primary Name	TERMINAL DRIVE
Address	UNKNOWN
City	SAINT PETERSBURG
County	PINELLAS
State	FL
Zipcode	33712
Programs	NPDES:FLR10JT71
Program Interests	ICIS-NPDES NON-MAJOR, STORM WATER CONSTRUCTION
Updated On	05-JUL-2016 09:39:06
Recorded On	17-SEP-2010 13:25:04

US NPDES

Location 27.7851, -82.6583
Distance to site 4448 ft / 0.84 mi N
Info URL http://ofmpub.epa.gov/enviro/fii_query_detail.disp_program_facility?p_registry_id=110070162815
EPA Identifier 110070162815
Primary Name ST PETERSBURG POLICE TRAINING FACILITY
Address 1845 13TH AVE N
City ST PETERSBURG
State FL
Zipcode 33705
Programs NPDES:FLR10RM48
Program Interests ICIS-NPDES NON-MAJOR
Recorded On 02-FEB-2018 18:05:38

Location 27.77746, -82.66824
Distance to site 4451 ft / 0.84 mi W
Info URL http://ofmpub.epa.gov/enviro/fii_query_detail.disp_program_facility?p_registry_id=110035495540
EPA Identifier 110035495540
Primary Name ST PETERSBURG HIGH SCHOOL
Address 2501 5TH AVE N
City SAINT PETERSBURG
County PINELLAS
State FL
Zipcode 337136901
Programs FDM:16281, FDM:67281, NPDES:FLR10AU82, RCRAINFO:FLR000186148, RCRAINFO:FLT950051862
Program Interests CESQG, ICIS-NPDES NON-MAJOR, STATE MASTER, STORM WATER CONSTRUCTION
Updated On 28-MAR-2014 22:23:24
Recorded On 23-APR-2008 11:54:33

US NPDES

Location	27.78469, -82.6606
Distance to site	4526 ft / 0.86 mi NW
Info URL	http://ofmpub.epa.gov/enviro/fii_query_detail.disp_program_facility?p_registry_id=110035579530
EPA Identifier	110035579530
Primary Name	CARROLL'S BUILDING MATERIALS
Address	2001 13TH AVE N
City	SAINT PETERSBURG
County	PINELLAS
State	FL
Zipcode	337134048
NAICS Codes	327320
SIC Codes	3273
SIC Descriptions	READY-MIXED CONCRETE
Programs	FDM:80369, NPDES:FLR05G826
Program Interests	ICIS-NPDES NON-MAJOR, STATE MASTER, STORM WATER INDUSTRIAL
Updated On	07-OCT-2016 17:30:36
Recorded On	23-APR-2008 18:06:54
NAICS Descriptions	READY-MIX CONCRETE MANUFACTURING.

Location	27.78467, -82.66171
Distance to site	4666 ft / 0.88 mi NW
Info URL	http://ofmpub.epa.gov/enviro/fii_query_detail.disp_program_facility?p_registry_id=110038370571
EPA Identifier	110038370571
Primary Name	BOOKER LAKE REGIONAL STORMWATE
Address	2100 13TH AVE N
City	SAINT PETERSBURG
County	PINELLAS
State	FL
Zipcode	33713
Programs	NPDES:FLR10HZ70
Program Interests	ICIS-NPDES NON-MAJOR, STORM WATER CONSTRUCTION
Updated On	05-MAR-2013 10:27:44
Recorded On	18-MAY-2009 13:16:10

US NPDES

Location	27.76497, -82.66653
Distance to site	4701 ft / 0.89 mi SW
Info URL	http://ofmpub.epa.gov/enviro/fii_query_detail.disp_program_facility?p_registry_id=110054104928
EPA Identifier	110054104928
Primary Name	ASAP PAVERS, LLC, DBA PAVERSOURCE
Address	2430 TERMINAL DR S
City	SAINT PETERSBURG
County	PINELLAS
State	FL
Zipcode	33712
NAICS Codes	327331
SIC Codes	3271
SIC Descriptions	CONCRETE BLOCK AND BRICK
Programs	NPDES:FLR05H403
Program Interests	ICIS-NPDES NON-MAJOR
Updated On	11-JAN-2016 18:13:32
Recorded On	30-OCT-2012 10:09:22
NAICS Descriptions	CONCRETE BLOCK AND BRICK MANUFACTURING.

Location	27.76566, -82.64322
Distance to site	4781 ft / 0.91 mi SE
Info URL	http://ofmpub.epa.gov/enviro/fii_query_detail.disp_program_facility?p_registry_id=110028295342
EPA Identifier	110028295342
Primary Name	ALL CHILDREN'S HOSPITAL PARKIN
Address	5TH ST S & 7TH AVE S
City	ST PETERSBURG
County	PINELLAS
State	FL
Zipcode	33701
Programs	FDM:77632, NPDES:FLR10EP89
Program Interests	ICIS-NPDES NON-MAJOR, STATE MASTER, STORM WATER CONSTRUCTION
Updated On	04-JUN-2015 09:13:14
Recorded On	26-MAR-2007 16:05:45

US NPDES

Location 27.76379, -82.66572
Distance to site 4801 ft / 0.91 mi SW
Info URL http://ofmpub.epa.gov/enviro/fii_query_detail.disp_program_facility?p_registry_id=110039626811
EPA Identifier 110039626811
Primary Name CEMEX CONSTRUCTION MATERIALS FLORIDA LLC
Address 601 24TH ST S
City ST PETERSBURG
County PINELLAS
State FL
Zipcode 337121723
NAICS Codes 327320
SIC Codes 3273
SIC Descriptions READY-MIXED CONCRETE
Programs AIR:FL0000001210300032, AIRS/AFS:1210300032, FDM:26455, NPDES:FLG110310, TRIS:3371WSTPTR6124T
Program Interests AIR MINOR, ICIS-NPDES NON-MAJOR, STATE MASTER, TRI REPORTER
Updated On 07-OCT-2016 17:27:45
Recorded On 27-OCT-2009 03:21:35
NAICS Descriptions READY-MIX CONCRETE MANUFACTURING.

Location 27.76471, -82.66689
Distance to site 4851 ft / 0.92 mi SW
Info URL http://ofmpub.epa.gov/enviro/fii_query_detail.disp_program_facility?p_registry_id=110000364695
EPA Identifier 110000364695
Primary Name ELREHA/HT GLOBAL
Address 2510 TERMINAL DR. S.
City SAINT PETERSBURG
County PINELLAS
State FL
Zipcode 337121669
NAICS Codes 334412
SIC Codes 3672
SIC Descriptions PRINTED CIRCUIT BOARDS
Programs BR:FLD067242164, FDM:57482, ICIS:13671, NPDES:FLR05H388, RCRAINFO:FLD067242164, TRIS:33712PHTGN2510T
Program Interests FORMAL ENFORCEMENT ACTION, HAZARDOUS WASTE BIENNIAL REPORTER, ICIS-NPDES NON-MAJOR, LQG, STATE MASTER, STORM WATER INDUSTRIAL, TRI REPORTER
Updated On 08-OCT-2016 10:23:22
Recorded On 01-MAR-2000 00:00:00
NAICS Descriptions BARE PRINTED CIRCUIT BOARD MANUFACTURING.

US NPDES

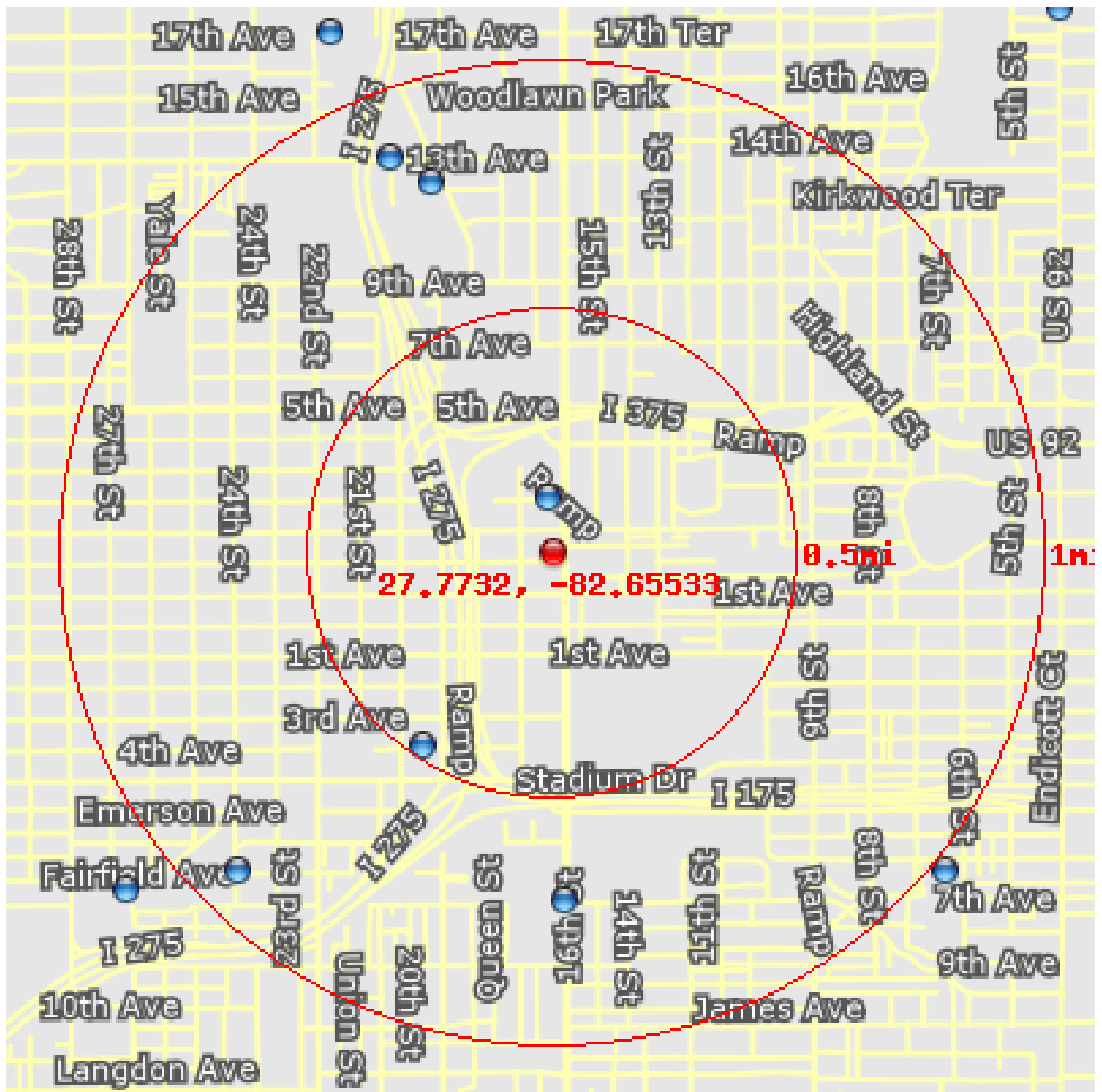
Location	27.77314, -82.64018
Distance to site	4890 ft / 0.93 mi E
Info URL	http://ofmpub.epa.gov/enviro/fii_query_detail.disp_program_facility?p_registry_id=110011334074
EPA Identifier	110011334074
Primary Name	ST PETERSBURG - MS4
Address	175 5TH ST N
City	SAINT PETERSBURG
County	PINELLAS
State	FL
Zipcode	33701
NAICS Codes	924110
SIC Codes	9511
SIC Descriptions	AIR AND WATER RESOURCE AND SOLID WASTE MANAGEMENT
Programs	FDM:5943, NPDES:FLS000007
Program Interests	ICIS-NPDES MAJOR, PHASE I MS4, STATE MASTER
Updated On	07-OCT-2016 17:49:08
Recorded On	01-MAR-2000 00:00:00
NAICS Descriptions	ADMINISTRATION OF AIR AND WATER RESOURCE AND SOLID WASTE MANAGEMENT PROGRAMS.

Location	27.76109, -82.66256
Distance to site	4998 ft / 0.95 mi SW
Info URL	http://ofmpub.epa.gov/enviro/fii_query_detail.disp_program_facility?p_registry_id=110070014509
EPA Identifier	110070014509
Primary Name	9TH AVENUE STATION
Address	2184 9TH AVE S
City	SAINT PETERSBURG
County	PINELLAS COUNTY
State	FL
Zipcode	33712
Programs	NPDES:FLG914554
Program Interests	ICIS-NPDES NON-MAJOR
Recorded On	13-FEB-2017 11:39:48

US NPDES

Location	27.76472, -82.64222
Distance to site	5242 ft / 0.99 mi SE
Info URL	http://ofmpub.epa.gov/enviro/fii_query_detail.disp_program_facility?p_registry_id=110025345525
EPA Identifier	110025345525
Primary Name	BAYFRONT MEDICAL CTR CARDIAC I
Address	NW CORNER OF 6TH ST S & 6TH AV
City	ST PETERSBURG
County	PINELLAS
State	FL
Zipcode	33701
Programs	NPDES:FLR10DM30
Program Interests	ICIS-NPDES NON-MAJOR, STORM WATER CONSTRUCTION
Updated On	05-DEC-2016 11:52:58
Recorded On	30-SEP-2006 16:13:15

US Air Facility System (AIRS / AFS)



This database returned 6 results for your area.

The Air Facility System (AIRS / AFS) contains compliance and permit data for stationary sources of air pollution (such as electric power plants, steel mills, factories, and universities) regulated by EPA, state and local air pollution agencies. The information in AFS is used by the states to prepare State Implementation Plans (SIPs) and to track the compliance status of point sources with various regulatory programs under Clean Air Act.

US Air Facility System (AIRS / AFS)

Location 27.77475, -82.65544
Distance to site 567 ft / 0.11 mi N
Info URL http://ofmpub.epa.gov/enviro/fii_query_detail.disp_program_facility?p_registry_id=110022874754
EPA Identifier 110022874754
Primary Name CITY OF ST. PETERSBURG
Address 1635 THIRD AVE, NORTH
City ST. PETERSBURG
County PINELLAS
State FL
Zipcode 33713-8913
NAICS Codes 327390
SIC Codes 3272, 4952, OWNE
SIC Descriptions CONCRETE PRODUCTS, EXCEPT BLOCK AND BRICK, SEWERAGE SYSTEMS
Programs AIR:FL0000001210300107, AIRS/AFS:1210300107, ICIS:7425686
Program Interests AIR MINOR, ENFORCEMENT/COMPLIANCE ACTIVITY
Updated On 03-MAY-2015 09:01:48
Recorded On 13-OCT-2005 15:51:45
NAICS Descriptions OTHER CONCRETE PRODUCT MANUFACTURING.

Location 27.76746, -82.65958
Distance to site 2504 ft / 0.47 mi SW
Info URL http://ofmpub.epa.gov/enviro/fii_query_detail.disp_program_facility?p_registry_id=110040492240
EPA Identifier 110040492240
Primary Name LANTMANNEN UNIBAKE USA, INC.
Address 1927 4TH AVENUE SOUTH
City SAINT PETERSBURG
County PINELLAS
State FL
Zipcode 33712
NAICS Codes 311812
SIC Codes 2051
SIC Descriptions BREAD AND OTHER BAKERY PRODUCTS, EXCEPT COOKIES AND CRACKERS
Programs AIR:FL0000001210300518, AIRS/AFS:1210300518, EIS:12785511
Program Interests AIR MINOR, AIR SYNTHETIC MINOR
Updated On 01-JUN-2017 17:18:51
Recorded On 10-MAR-2010 16:34:53
NAICS Descriptions COMMERCIAL BAKERIES.

US Air Facility System (AIRS / AFS)

Location 27.76289, -82.65485
Distance to site 3764 ft / 0.71 mi S
Info URL http://ofmpub.epa.gov/enviro/fii_query_detail.disp_program_facility?p_registry_id=110007399010
EPA Identifier 110007399010
Primary Name SIXTEENTH STREET MIDDLE SCHOOL
Address NOT GIVEN
City FLORIDA
County PINELLAS
State FL
Zipcode 00000
NAICS Codes 611110
SIC Codes 8211
SIC Descriptions ELEMENTARY AND SECONDARY SCHOOLS
Programs AIR:040000001210340004, AIRS/AFS:1210340004
Program Interests AIR MINOR
Updated On 09-JAN-2015 14:30:03
Recorded On 01-MAR-2000 00:00:00
NAICS Descriptions ELEMENTARY AND SECONDARY SCHOOLS.

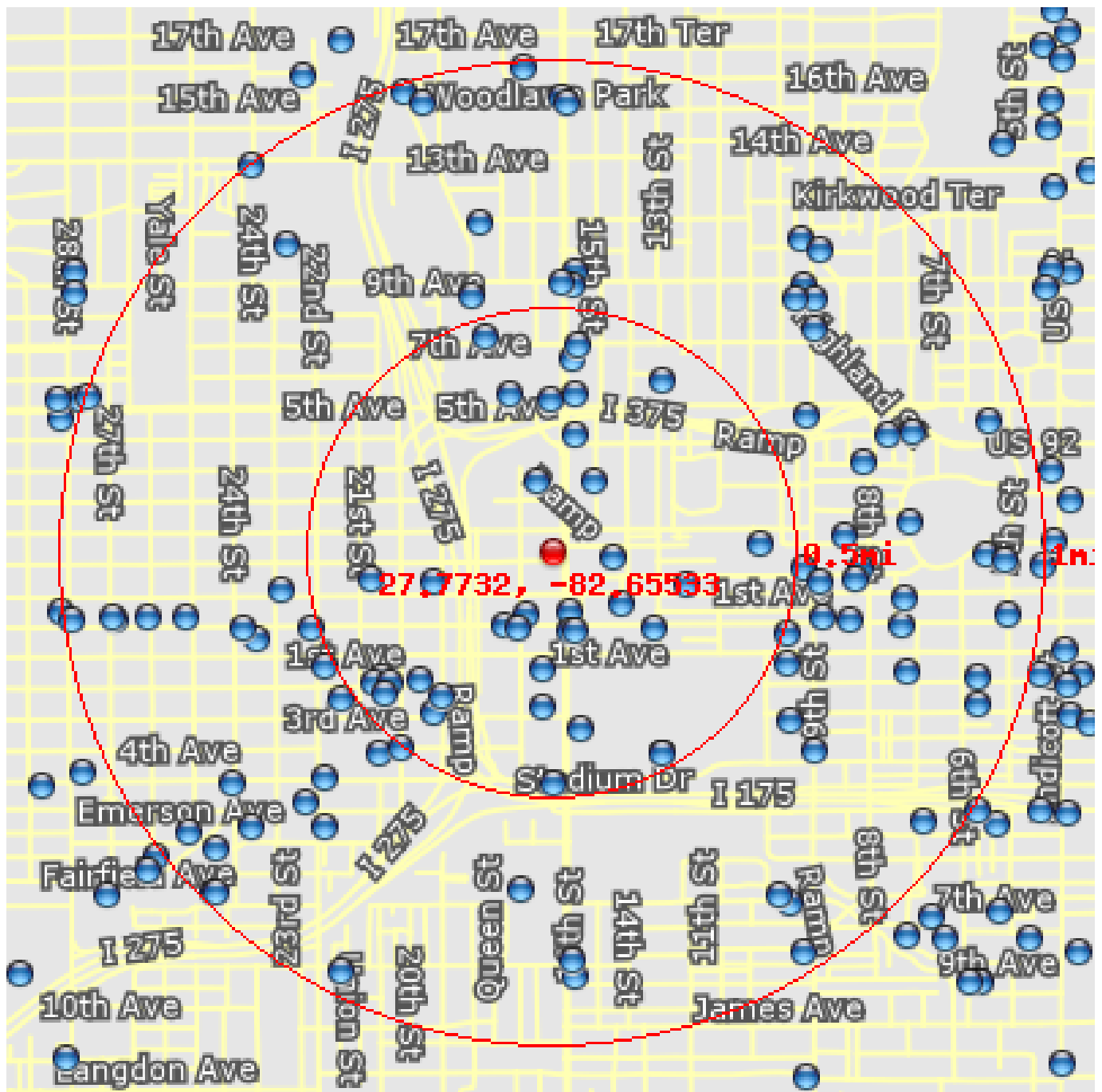
Location 27.78398, -82.65927
Distance to site 4134 ft / 0.78 mi N
Info URL http://ofmpub.epa.gov/enviro/fii_query_detail.disp_program_facility?p_registry_id=110002351865
EPA Identifier 110002351865
Primary Name LORAD CHEMICAL CORPORATION
Address 1200 19TH STREET NORTH
City SAINT PETERSBURG
County PINELLAS
State FL
Zipcode 33713-5726
NAICS Codes 311942, 325199, 325510, 325998
SIC Codes 2819, 2899
SIC Descriptions CHEMICALS AND CHEMICAL PREPARATIONS, NOT ELSEWHERE CLASSIFIED, INDUSTRIAL INORGANIC CHEMICALS, NOT ELSEWHERE CLASSIFIED
Programs AIR:FL0000001210300443, AIRS/AFS:1210300443, EIS:2802011, FDM:41036, RCRAINFO:FLR000064584, TSCA:200000476
Program Interests AIR MINOR, CESQG, STATE MASTER, TSCA SUBMITTER
Updated On 01-JUN-2017 17:15:34
Recorded On 01-MAR-2000 00:00:00
NAICS Descriptions ALL OTHER BASIC ORGANIC CHEMICAL MANUFACTURING., ALL OTHER MISCELLANEOUS CHEMICAL PRODUCT AND PREPARATION MANUFACTURING., PAINT AND COATING MANUFACTURING., SPICE AND EXTRACT MANUFACTURING.

US Air Facility System (AIRS / AFS)

Location	27.78469, -82.6606
Distance to site	4526 ft / 0.86 mi NW
Info URL	http://ofmpub.epa.gov/enviro/fii_query_detail.disp_program_facility?p_registry_id=110039627865
EPA Identifier	110039627865
Primary Name	HOME BUILDING MATERIALS INC
Address	2001 13TH AVE N
City	FLORIDA
County	PINELLAS
State	FL
Zipcode	33713
NAICS Codes	327320
SIC Codes	3273
SIC Descriptions	READY-MIXED CONCRETE
Programs	AIR:FL0000001210300280, AIRS/AFS:1210300280
Program Interests	AIR MINOR
Updated On	09-JAN-2015 18:52:55
Recorded On	27-OCT-2009 04:03:42
NAICS Descriptions	READY-MIX CONCRETE MANUFACTURING.

Location	27.76379, -82.66572
Distance to site	4801 ft / 0.91 mi SW
Info URL	http://ofmpub.epa.gov/enviro/fii_query_detail.disp_program_facility?p_registry_id=110039626811
EPA Identifier	110039626811
Primary Name	CEMEX CONSTRUCTION MATERIALS FLORIDA LLC
Address	601 24TH ST S
City	ST PETERSBURG
County	PINELLAS
State	FL
Zipcode	337121723
NAICS Codes	327320
SIC Codes	3273
SIC Descriptions	READY-MIXED CONCRETE
Programs	AIR:FL0000001210300032, AIRS/AFS:1210300032, FDM:26455, NPDES:FLG110310, TRIS:3371WSTPTR6124T
Program Interests	AIR MINOR, ICIS-NPDES NON-MAJOR, STATE MASTER, TRI REPORTER
Updated On	07-OCT-2016 17:27:45
Recorded On	27-OCT-2009 03:21:35
NAICS Descriptions	READY-MIX CONCRETE MANUFACTURING.

FL Storage Tanks



This database returned 112 results for your area.

Underground Storage Tanks (UST) containing hazardous or petroleum substances are regulated under Subtitle I of the Resource Conservation and Recovery Act (RCRA). The Florida Department of Environmental Protection, Division of Waste Management, Bureau of Petroleum Storage Systems regulates (permitting, compliance, enforcement) the design, construction, operation and maintenance of Petroleum Facilities Storage Tanks.

FL Storage Tanks

Location 27.773, -82.65324
Distance to site 676 ft / 0.13 mi E
Facility ID 9400570
Facility Name PINELLAS CNTY-POLICE COMMUNICATION TWR
Address 14TH ST & ARLINGTON AVE N
City SAINT PETERSBURG
Facility Type County Government
Facility Status OPEN

Location 27.77137, -82.65466
Distance to site 703 ft / 0.13 mi S
Facility ID 8623571
Facility Name SHELL-SAM'S
Address 1517 CENTRAL AVE
City SAINT PETERSBURG
Facility Type Retail Station
Facility Status OPEN

Location 27.77517, -82.6558
Distance to site 736 ft / 0.14 mi N
Facility ID 8734661
Facility Name ST PETERSBURG CITY-WATER RESOURCES COMPLEX
Address 1635 3RD AVE N
City SAINT PETERSBURG
Facility Type Local Government
Facility Status OPEN

Location 27.77127, -82.65615
Distance to site 754 ft / 0.14 mi SW
Facility ID 9201894
Facility Name CENTRAL AUTO
Address 1665 CENTRAL AVE
City SAINT PETERSBURG
Facility Type Fuel user/Non-retail
Facility Status CLOSED

Location 27.77521, -82.65391
Distance to site 864 ft / 0.16 mi NE
Facility ID 8734707
Facility Name CHRISTIAN RECOVERY CENTERS-FAITH HOUSE
Address 302 15TH ST N
City SAINT PETERSBURG
Facility Type Fuel user/Non-retail
Facility Status OPEN

FL Storage Tanks

Location 27.77078, -82.65466
Distance to site 908 ft / 0.17 mi S
Facility ID 8631202
Facility Name NANDAS CORNER STORE
Address 12 16TH ST S
City SAINT PETERSBURG
Facility Type Retail Station
Facility Status CLOSED

Location 27.77091, -82.65644
Distance to site 910 ft / 0.17 mi SW
Facility ID 8943556
Facility Name RODGERS CLEANERS
Address 1700 CENTRAL AVE
City SAINT PETERSBURG
Facility Type Fuel user/Non-retail
Facility Status CLOSED

Location 27.77091, -82.65644
Distance to site 910 ft / 0.17 mi SW
Facility ID 9502134
Facility Name ROGERS CLEANERS INC
Address 1700 CENTRAL AV
City SAINT PETERSBURG
Facility Type Dry drop-off
Facility Status CLOSED

Location 27.77081, -82.65451
Distance to site 910 ft / 0.17 mi S
Facility ID 9201860
Facility Name CENTRAL TRANSMISSION INC
Address 1560 CENTRAL AVE
City SAINT PETERSBURG
Facility Type Fuel user/Non-retail
Facility Status CLOSED

Location 27.77096, -82.65684
Distance to site 953 ft / 0.18 mi SW
Facility ID 9047228
Facility Name CENTRAL BUILDING ASSN INC
Address 1720 CENTRAL AVE
City SAINT PETERSBURG
Facility Type Fuel user/Non-retail
Facility Status OPEN

FL Storage Tanks

Location	27.77161, -82.65295
Distance to site	964 ft / 0.18 mi SE
Facility ID	8630939
Facility Name	ST PETERBURG CITY POLICE DEPT
Address	1300 1ST AVE N
City	SAINT PETERSBURG
Facility Type	Local Government
Facility Status	OPEN

Location	27.77651, -82.65453
Distance to site	1235 ft / 0.23 mi N
Facility ID	8630866
Facility Name	HARBORSIDE HOSPITAL
Address	401 15TH ST N
City	SAINT PETERSBURG
Facility Type	Fuel user/Non-retail
Facility Status	CLOSED

Location	27.77225, -82.65918
Distance to site	1291 ft / 0.24 mi W
Facility ID	9102869
Facility Name	BARNETT BANK OF PINELLAS CNTY
Address	1955 FIRST AVE N
City	SAINT PETERSBURG
Facility Type	Fuel user/Non-retail
Facility Status	CLOSED

Location	27.76967, -82.65558
Distance to site	1291 ft / 0.24 mi S
Facility ID	8944463
Facility Name	JERRY BEAN'S CAR CARE CENTER
Address	1660 1ST AVE S
City	SAINT PETERSBURG
Facility Type	Local Government
Facility Status	CLOSED

Location	27.77086, -82.65192
Distance to site	1391 ft / 0.26 mi SE
Facility ID	8943605
Facility Name	ALL PRO AUTO SRVC
Address	1320 CENTRAL AVE
City	SAINT PETERSBURG
Facility Type	Fuel user/Non-retail
Facility Status	CLOSED

FL Storage Tanks

Location 27.77217, -82.65083
Distance to site 1501 ft / 0.28 mi E
Facility ID 9300023
Facility Name AAA MOTOR CLUB SOUTH
Address 1211 1ST AVE N
City SAINT PETERSBURG
Facility Type Fuel user/Non-retail
Facility Status OPEN

Location 27.77754, -82.65534
Distance to site 1586 ft / 0.3 mi N
Facility ID 8734654
Facility Name J&E PARTS
Address 1629 5TH AVE N
City SAINT PETERSBURG
Facility Type Fuel user/Non-retail
Facility Status OPEN

Location 27.77773, -82.65456
Distance to site 1670 ft / 0.32 mi N
Facility ID 8631259
Facility Name METRIC MOTORS
Address 501 16TH ST N
City SAINT PETERSBURG
Facility Type Retail Station
Facility Status CLOSED

Location 27.76862, -82.65557
Distance to site 1674 ft / 0.32 mi S
Facility ID 9101937
Facility Name MOMENT PAVING CO
Address 1627 3RD AVE S
City SAINT PETERSBURG
Facility Type Fuel user/Non-retail
Facility Status CLOSED

Location 27.7777, -82.65665
Distance to site 1697 ft / 0.32 mi N
Facility ID 8520527
Facility Name RYDER TRUCK RENTAL INC
Address 1701 5TH AVE N
City SAINT PETERSBURG
Facility Type Fuel user/Non-retail
Facility Status CLOSED

FL Storage Tanks

Location 27.76795, -82.65438
Distance to site 1939 ft / 0.37 mi S
Facility ID 8840107
Facility Name ST PETERSBURG CITY-FL SUNCOAST DOME
Address 1 STADIUM DR
City SAINT PETERSBURG
Facility Type Local Government
Facility Status CLOSED

Location 27.76888, -82.65889
Distance to site 1952 ft / 0.37 mi SW
Facility ID 9807407
Facility Name EUROBAKE PROPERTY
Address 230 19TH ST S
City SAINT PETERSBURG
Facility Type Fuel user/Non-retail
Facility Status CLOSED

Location 27.77233, -82.6613
Distance to site 1955 ft / 0.37 mi W
Facility ID 9401386
Facility Name PAIGE INSURANCE
Address 2067 1ST AVE N
City SAINT PETERSBURG
Facility Type Fuel user/Non-retail
Facility Status CLOSED

Location 27.76936, -82.65963
Distance to site 1972 ft / 0.37 mi SW
Facility ID 9201530
Facility Name CITY WIDE MINI STORAGE
Address 1930 S 2ND AVE
City SAINT PETERSBURG
Facility Type Fuel user/Non-retail
Facility Status CLOSED

Location 27.77874, -82.65465
Distance to site 2035 ft / 0.39 mi N
Facility ID 9500159
Facility Name SUNSHINE LAUNDRY INC
Address 621 16TH ST N
City SAINT PETERSBURG
Facility Type Dry drop-off
Facility Status CLOSED

FL Storage Tanks

Location 27.77812, -82.65169
Distance to site 2145 ft / 0.41 mi NE
Facility ID 8630946
Facility Name ST ANTHONYS HOSPITAL
Address 601 12TH ST N
City SAINT PETERSBURG
Facility Type Fuel user/Non-retail
Facility Status OPEN

Location 27.76841, -82.65919
Distance to site 2146 ft / 0.41 mi SW
Facility ID 9101141
Facility Name ATLANTIC ICE
Address 1955 S THIRD AVE
City SAINT PETERSBURG
Facility Type Industrial Plant
Facility Status CLOSED

Location 27.77917, -82.65445
Distance to site 2196 ft / 0.42 mi N
Facility ID 9805458
Facility Name 16TH STREET CARWASH
Address 661 16TH ST N
City SAINT PETERSBURG
Facility Type Retail Station
Facility Status CLOSED

Location 27.76931, -82.66061
Distance to site 2218 ft / 0.42 mi SW
Facility ID 9300792
Facility Name HENDRIX PROPERTY
Address 2001 2ND AVE S
City SAINT PETERSBURG
Facility Type Fuel user/Non-retail
Facility Status CLOSED

Location 27.77335, -82.64845
Distance to site 2223 ft / 0.42 mi E
Facility ID 9202913
Facility Name BURLINGTON TOWER
Address 1000 BURLINGTON AVE N
City SAINT PETERSBURG
Facility Type Fuel user/Non-retail
Facility Status OPEN

FL Storage Tanks

Location 27.76945, -82.66095
Distance to site 2273 ft / 0.43 mi SW
Facility ID 8841571
Facility Name ELECTRIC CONNECTION INC
Address 2027 2ND AVE S
City SAINT PETERSBURG
Facility Type Fuel user/Non-retail
Facility Status CLOSED

Location 27.769, -82.66084
Distance to site 2349 ft / 0.44 mi SW
Facility ID 9801084
Facility Name FLORIDA LAUNDRY SUPPLY(FORMERLY)
Address 2016A 2ND AVE S
City SAINT PETERSBURG
Facility Type Drycleaner
Facility Status CLOSED

Location 27.76931, -82.66116
Distance to site 2356 ft / 0.45 mi SW
Facility ID 8944353
Facility Name FOWLER TRANSPORT INC
Address 2027 2ND AVE S
City SAINT PETERSBURG
Facility Type Fuel user/Non-retail
Facility Status CLOSED

Location 27.77944, -82.65749
Distance to site 2382 ft / 0.45 mi N
Facility ID 8624644
Facility Name ST PETERSBURG CITY-FLEET MGMT
Address 1800 7TH AVE NORTH
City SAINT PETERSBURG
Facility Type Local Government
Facility Status OPEN

Location 27.76722, -82.65166
Distance to site 2481 ft / 0.47 mi SE
Facility ID 8624638
Facility Name RED LOBSTER
Address 1515 3RD ST S
City SAINT PETERSBURG
Facility Type Fuel user/Non-retail
Facility Status CLOSED

FL Storage Tanks

Location 27.76722, -82.65166
Distance to site 2481 ft / 0.47 mi SE
Facility ID 8731769
Facility Name TALQUIN DEVELOPMENT CO
Address 1135 3RD ST S
City SAINT PETERSBURG
Facility Type Fuel user/Non-retail
Facility Status CLOSED

Location 27.76638, -82.65527
Distance to site 2487 ft / 0.47 mi S
Facility ID 9400539
Facility Name SWINTON'S QUICK MARKET
Address 443 16TH ST S
City SAINT PETERSBURG
Facility Type Fuel user/Non-retail
Facility Status CLOSED

Location 27.76739, -82.66023
Distance to site 2647 ft / 0.5 mi SW
Facility ID 9400439
Facility Name JONES ASPHALT & MASONARY INC
Address 1951 4TH AVE S
City SAINT PETERSBURG
Facility Type Fuel user/Non-retail
Facility Status CLOSED

Location 27.77073, -82.64753
Distance to site 2674 ft / 0.51 mi E
Facility ID 9601368
Facility Name BARGER INTERESTS PROPERTY
Address 930 CENTRAL AVE
City SAINT PETERSBURG
Facility Type Retail Station
Facility Status CLOSED

Location 27.77088, -82.66321
Distance to site 2681 ft / 0.51 mi W
Facility ID 9202171
Facility Name VOGT WERNER C
Address 2200 CENTRAL AVE
City SAINT PETERSBURG
Facility Type Fuel user/Non-retail
Facility Status CLOSED

FL Storage Tanks

Location 27.77266, -82.64696
Distance to site 2709 ft / 0.51 mi E
Facility ID 8623331
Facility Name SALVATION ARMY
Address 128 9TH ST N
City SAINT PETERSBURG
Facility Type Fuel user/Non-retail
Facility Status CLOSED

Location 27.76978, -82.6628
Distance to site 2715 ft / 0.51 mi SW
Facility ID 8623736
Facility Name ROBERT J CAMPBELL
Address 2126 1ST AVE S
City SAINT PETERSBURG
Facility Type Fuel user/Non-retail
Facility Status CLOSED

Location 27.76881, -82.66228
Distance to site 2757 ft / 0.52 mi SW
Facility ID 8630865
Facility Name BANKS SUPPLY CO
Address 222 22ND ST S
City SAINT PETERSBURG
Facility Type Fuel user/Non-retail
Facility Status CLOSED

Location 27.76988, -82.64754
Distance to site 2790 ft / 0.53 mi SE
Facility ID 8630855
Facility Name U-HAUL CENTER-#74
Address 975 2ND AVE S
City SAINT PETERSBURG
Facility Type Fuel user/Non-retail
Facility Status CLOSED

Location 27.78092, -82.65464
Distance to site 2827 ft / 0.54 mi N
Facility ID 9101700
Facility Name MERLES MINI MART
Address 895 16TH ST N
City SAINT PETERSBURG
Facility Type Retail Station
Facility Status CLOSED

FL Storage Tanks

Location 27.78064, -82.6579
Distance to site 2839 ft / 0.54 mi N
Facility ID 8630812
Facility Name PEOPLES GAS SYSTEM INC
Address 1800 9TH AVE N
City SAINT PETERSBURG
Facility Type Fuel user/Non-retail
Facility Status CLOSED

Location 27.76721, -82.66096
Distance to site 2844 ft / 0.54 mi SW
Facility ID 8631060
Facility Name JOHNSTONE BROS FUEL CO INC
Address 415 20TH ST S
City SAINT PETERSBURG
Facility Type Bulk Storage Facility
Facility Status CLOSED

Location 27.78101, -82.65498
Distance to site 2851 ft / 0.54 mi N
Facility ID 9202667
Facility Name PINELLAS GARAGE
Address 900 16TH ST N
City SAINT PETERSBURG
Facility Type Retail Station
Facility Status CLOSED

Location 27.77225, -82.64639
Distance to site 2906 ft / 0.55 mi E
Facility ID 8630850
Facility Name VERIZON FL-ST PETE TOLL
Address 821 1ST AVE N
City SAINT PETERSBURG
Facility Type Fuel user/Non-retail
Facility Status OPEN

Location 27.77203, -82.66428
Distance to site 2921 ft / 0.55 mi W
Facility ID 8624467
Facility Name PROFESSIONAL AUTO REPAIR INC
Address 2285 1ST AVE N
City SAINT PETERSBURG
Facility Type Retail Station
Facility Status CLOSED

FL Storage Tanks

Location 27.78135, -82.6545
Distance to site 2988 ft / 0.57 mi N
Facility ID 9101683
Facility Name AUTO ELECTRIC SALES & SERVICE
Address 901 16TH ST N
City SAINT PETERSBURG
Facility Type Fuel user/Non-retail
Facility Status CLOSED

Location 27.77122, -82.64631
Distance to site 3000 ft / 0.57 mi E
Facility ID 9100271
Facility Name C&S NATIONAL BANK OF FL
Address 895 CENTRAL AVE
City SAINT PETERSBURG
Facility Type Fuel user/Non-retail
Facility Status OPEN

Location 27.77709, -82.64689
Distance to site 3073 ft / 0.58 mi NE
Facility ID 8734688
Facility Name GOODYEAR AUTO SERVICE CTR #2433
Address 456 9TH ST N
City SAINT PETERSBURG
Facility Type Fuel user/Non-retail
Facility Status ABANDONED

Location 27.77361, -82.64565
Distance to site 3127 ft / 0.59 mi E
Facility ID 9401080
Facility Name PINELLAS CNTY-HEALTH DEPT
Address 205 9TH ST N
City SAINT PETERSBURG
Facility Type Fuel user/Non-retail
Facility Status OPEN

Location 27.76815, -82.64742
Distance to site 3150 ft / 0.6 mi SE
Facility ID 9806442
Facility Name ST PETERSBURG HOUSING AUTHORITY-GRAHAM PARK
Address 305 DR MARTIN LUTHER KING ST S
City SAINT PETERSBURG
Facility Type Fuel user/Non-retail
Facility Status OPEN

FL Storage Tanks

Location 27.77056, -82.665
Distance to site 3269 ft / 0.62 mi W
Facility ID 8841424
Facility Name SWAN MOTOR CARS
Address 2300 CENTRAL AVE
City SAINT PETERSBURG
Facility Type Fuel user/Non-retail
Facility Status CLOSED

Location 27.77236, -82.64523
Distance to site 3273 ft / 0.62 mi E
Facility ID 8630893
Facility Name VERIZON FL-ST PETERSBURG MAIN
Address 821 E 1ST AVE
City SAINT PETERSBURG
Facility Type Fuel user/Non-retail
Facility Status CLOSED

Location 27.77116, -82.6454
Distance to site 3290 ft / 0.62 mi E
Facility ID 9100272
Facility Name C&S NATIONAL BANK OF FL
Address 830 CENTRAL AVE
City SAINT PETERSBURG
Facility Type Fuel user/Non-retail
Facility Status CLOSED

Location 27.77263, -82.64503
Distance to site 3330 ft / 0.63 mi E
Facility ID 8630807
Facility Name GLASBRENNER INC SONNY
Address 805 ARLINGTON AVE N
City SAINT PETERSBURG
Facility Type Fuel user/Non-retail
Facility Status CLOSED

Location 27.7709, -82.6655
Distance to site 3391 ft / 0.64 mi W
Facility ID 9501752
Facility Name QUICK AUTO SALES
Address 2360 CENTRAL AVE
City SAINT PETERSBURG
Facility Type Retail Station
Facility Status CLOSED

FL Storage Tanks

Location 27.76654, -82.66277
Distance to site 3417 ft / 0.65 mi SW
Facility ID 9101681
Facility Name SOUTHERN TRANSFER & STORAGE
Address 2165 S 5TH AVE
City SAINT PETERSBURG
Facility Type Fuel user/Non-retail
Facility Status CLOSED

Location 27.77578, -82.64495
Distance to site 3480 ft / 0.66 mi E
Facility ID 9806230
Facility Name WHITE PROPERTY
Address 340 8TH STREET NO
City SAINT PETERSBURG
Facility Type Emergency Response Spill Site
Facility Status CLOSED

Location 27.7673, -82.64662
Distance to site 3540 ft / 0.67 mi SE
Facility ID 8732439
Facility Name ST PETERSBURG CITY-FIRE HQTRS
Address 9TH ST S & 4TH AVE S
City SAINT PETERSBURG
Facility Type Local Government
Facility Status CLOSED

Location 27.78278, -82.65765
Distance to site 3576 ft / 0.68 mi N
Facility ID 9600207
Facility Name NPAC STERILE PROCESSING
Address 1776 11TH AVE N
City SAINT PETERSBURG
Facility Type Uniform-Linen service
Facility Status CLOSED

Location 27.76324, -82.65636
Distance to site 3649 ft / 0.69 mi S
Facility ID 9300904
Facility Name PINELLAS CNTY SCHOOL BD-16TH ST M S
Address 701 16TH ST S
City SAINT PETERSBURG
Facility Type County Government
Facility Status CLOSED

FL Storage Tanks

Location 27.77966, -82.64662
Distance to site 3668 ft / 0.69 mi NE
Facility ID 9100643
Facility Name FIRST FLORIDA BANK NA
Address 716 9TH ST N
City SAINT PETERSBURG
Facility Type Fuel user/Non-retail
Facility Status CLOSED

Location 27.78056, -82.64722
Distance to site 3748 ft / 0.71 mi NE
Facility ID 9103538
Facility Name ADCOCK MOTOR CO
Address 816-820 9TH ST N
City SAINT PETERSBURG
Facility Type Fuel user/Non-retail
Facility Status CLOSED

Location 27.76576, -82.66341
Distance to site 3765 ft / 0.71 mi SW
Facility ID 8626387
Facility Name INITIAL USA
Address 515 22ND ST S
City SAINT PETERSBURG
Facility Type Fuel user/Non-retail
Facility Status CLOSED

Location 27.77658, -82.64418
Distance to site 3804 ft / 0.72 mi E
Facility ID 9202001
Facility Name ROSE MARIES ANTIQUES
Address 770 4TH AVE N
City SAINT PETERSBURG
Facility Type Fuel user/Non-retail
Facility Status CLOSED

Location 27.77174, -82.64362
Distance to site 3816 ft / 0.72 mi E
Facility ID 9803780
Facility Name ORANGE PARK CTR-M A SMITH RANCH TRUST PART D
Address 696 FIRST AVE N
City SAINT PETERSBURG
Facility Type Fuel user/Non-retail
Facility Status CLOSED

FL Storage Tanks

Location	27.774, -82.6435
Distance to site	3829 ft / 0.73 mi E
Facility ID	9801520
Facility Name	ST PETERSBURG CITY-MIRROR LK STORM E-TREAT
Address	235 MIRROR LAKE DR
City	SAINT PETERSBURG
Facility Type	Local Government
Facility Status	OPEN

Location	27.76504, -82.66283
Distance to site	3839 ft / 0.73 mi SW
Facility ID	8630884
Facility Name	BAY AREA AUTO SERVICE-FORMER
Address	562 22ND ST S
City	SAINT PETERSBURG
Facility Type	Retail Station
Facility Status	CLOSED

Location	27.77096, -82.6437
Distance to site	3843 ft / 0.73 mi E
Facility ID	9047204
Facility Name	TEMPLETON FUNDS MGT
Address	700 CENTRAL AVE
City	SAINT PETERSBURG
Facility Type	Fuel user/Non-retail
Facility Status	CLOSED

Location	27.78055, -82.64661
Distance to site	3889 ft / 0.74 mi NE
Facility ID	8630890
Facility Name	ADCOCK MOTOR CO
Address	805 9TH ST N
City	SAINT PETERSBURG
Facility Type	Fuel user/Non-retail
Facility Status	CLOSED

Location	27.78093, -82.64693
Distance to site	3911 ft / 0.74 mi NE
Facility ID	8631170
Facility Name	ADCOCK BUICK CO
Address	360 9TH ST N
City	SAINT PETERSBURG
Facility Type	Fuel user/Non-retail
Facility Status	CLOSED

FL Storage Tanks

Location 27.77124, -82.66735
Distance to site 3948 ft / 0.75 mi W
Facility ID 9807411
Facility Name VINTAGE VASE FLORIST
Address 2501 CENTRAL AVE
City SAINT PETERSBURG
Facility Type Retail Station
Facility Status CLOSED

Location 27.76963, -82.64351
Distance to site 4032 ft / 0.76 mi E
Facility ID 9402010
Facility Name FORMER WEBBS CITY TRADING POST
Address 799 2ND AVE S
City SAINT PETERSBURG
Facility Type Fuel user/Non-retail
Facility Status CLOSED

Location 27.77664, -82.64333
Distance to site 4071 ft / 0.77 mi E
Facility ID 9400633
Facility Name SUNBANK RENTAL PROPERTIES
Address 730 4TH AVE N
City SAINT PETERSBURG
Facility Type Residential
Facility Status CLOSED

Location 27.76639, -82.66584
Distance to site 4207 ft / 0.8 mi SW
Facility ID 8624563
Facility Name BILL PUCKETT STORE FIXTURES
Address 2400 5TH AVE S
City SAINT PETERSBURG
Facility Type Fuel user/Non-retail
Facility Status CLOSED

Location 27.78226, -82.64706
Distance to site 4249 ft / 0.8 mi NE
Facility ID 8515323
Facility Name QUICK PICK
Address 1000 9TH ST N
City SAINT PETERSBURG
Facility Type Retail Station
Facility Status OPEN

FL Storage Tanks

Location 27.78193, -82.64639
Distance to site 4299 ft / 0.81 mi NE
Facility ID 9102434
Facility Name HEARTLAND OF ST PETERSBURG
Address 1001 N 9TH ST
City SAINT PETERSBURG
Facility Type Fuel user/Non-retail
Facility Status CLOSED

Location 27.78214, -82.66403
Distance to site 4306 ft / 0.82 mi NW
Facility ID 8630892
Facility Name EDWARD WHITE MEMORIAL HOSPITAL
Address 2323 9TH AVE N
City SAINT PETERSBURG
Facility Type Fuel user/Non-retail
Facility Status OPEN

Location 27.7712, -82.66866
Distance to site 4365 ft / 0.83 mi W
Facility ID 8623442
Facility Name GAS KWICK #22
Address 2601 CENTRAL AVE
City SAINT PETERSBURG
Facility Type Retail Station
Facility Status CLOSED

Location 27.76505, -82.66525
Distance to site 4372 ft / 0.83 mi SW
Facility ID 8624495
Facility Name NORRIS & SAMON PUMP SERVICE INC
Address 2338 EMERSON AVE S
City SAINT PETERSBURG
Facility Type Fuel user/Non-retail
Facility Status CLOSED

Location 27.76118, -82.65458
Distance to site 4392 ft / 0.83 mi S
Facility ID 9600217
Facility Name STERLING CLEANERS
Address 856 16TH ST S
City SAINT PETERSBURG
Facility Type Dry drop-off
Facility Status CLOSED

FL Storage Tanks

Location 27.76305, -82.64778
Distance to site 4433 ft / 0.84 mi SE
Facility ID 8837359
Facility Name YOUNG WOMENS RESIDENCE INC
Address 901 7TH AVE S
City SAINT PETERSBURG
Facility Type Fuel user/Non-retail
Facility Status CLOSED

Location 27.76073, -82.65456
Distance to site 4558 ft / 0.86 mi S
Facility ID 8520624
Facility Name SUNCOAST GROCERY INC
Address 900 16TH ST S
City SAINT PETERSBURG
Facility Type Retail Station
Facility Status OPEN

Location 27.76285, -82.6474
Distance to site 4563 ft / 0.86 mi SE
Facility ID 8624555
Facility Name YELLOW CAB CO OF ST PETERSBURG(FORMER)
Address 701 9TH ST S
City SAINT PETERSBURG
Facility Type Fuel user/Non-retail
Facility Status CLOSED

Location 27.77304, -82.64093
Distance to site 4649 ft / 0.88 mi E
Facility ID 9100902
Facility Name PINELLAS CNTY-JUDICIAL BLDG
Address 545 1ST AVE N
City SAINT PETERSBURG
Facility Type County Government
Facility Status OPEN

Location 27.77111, -82.66972
Distance to site 4711 ft / 0.89 mi W
Facility ID 9101466
Facility Name PRO WAX
Address 2663 CENTRAL AVE
City SAINT PETERSBURG
Facility Type Retail Station
Facility Status CLOSED

FL Storage Tanks

Location	27.77121, -82.66985
Distance to site	4746 ft / 0.9 mi W
Facility ID	9202253
Facility Name	SOUTHSIDE SCREEN & MIRROR
Address	2701 CENTRAL AVE
City	SAINT PETERSBURG
Facility Type	Fuel user/Non-retail
Facility Status	CLOSED
Location	27.76947, -82.64118
Distance to site	4765 ft / 0.9 mi E
Facility ID	9202663
Facility Name	MLF TOWERS
Address	540 S 2ND AVE
City	SAINT PETERSBURG
Facility Type	Fuel user/Non-retail
Facility Status	CLOSED
Location	27.78626, -82.65476
Distance to site	4771 ft / 0.9 mi N
Facility ID	8839693
Facility Name	TEXACO-TUT'S AUTOMOTIVE
Address	1445 16TH ST N
City	SAINT PETERSBURG
Facility Type	Retail Station
Facility Status	CLOSED
Location	27.76445, -82.66639
Distance to site	4791 ft / 0.91 mi SW
Facility ID	8735334
Facility Name	SUNCOAST ROOFERS SUPPLY INC
Address	2430 TERMINAL DR S
City	SAINT PETERSBURG
Facility Type	Fuel user/Non-retail
Facility Status	CLOSED
Location	27.78639, -82.655
Distance to site	4814 ft / 0.91 mi N
Facility ID	8515261
Facility Name	TEXACO-EPPS
Address	1561 18TH AVE S
City	SAINT PETERSBURG
Facility Type	Retail Station
Facility Status	CLOSED

FL Storage Tanks

Location 27.77287, -82.64031
Distance to site 4850 ft / 0.92 mi E
Facility ID 9804382
Facility Name PINELLAS CNTY-JUDICIAL BLDG
Address 150 5TH ST N
City SAINT PETERSBURG
Facility Type County Government
Facility Status CLOSED

Location 27.76866, -82.6412
Distance to site 4854 ft / 0.92 mi E
Facility ID 9201035
Facility Name COLUMNS HOTEL
Address 570 S 3RD AVE
City SAINT PETERSBURG
Facility Type Other Regulated Facility
Facility Status CLOSED

Location 27.77694, -82.64084
Distance to site 4873 ft / 0.92 mi E
Facility ID 9047058
Facility Name GORBON HOTEL
Address 526 5TH AVE N
City SAINT PETERSBURG
Facility Type Fuel user/Non-retail
Facility Status OPEN

Location 27.76489, -82.66727
Distance to site 4907 ft / 0.93 mi SW
Facility ID 8837885
Facility Name CONTRACTING & CONSTRUCTION UNLTD INC
Address 2501 6TH AVE S
City SAINT PETERSBURG
Facility Type Fuel user/Non-retail
Facility Status CLOSED

Location 27.7652, -82.64301
Distance to site 4932 ft / 0.93 mi SE
Facility ID 9700230
Facility Name BAYFRONT MEDICAL ANNEX
Address 500 7TH ST S
City SAINT PETERSBURG
Facility Type Fuel user/Non-retail
Facility Status CLOSED

FL Storage Tanks

Location 27.77132, -82.64017
Distance to site 4940 ft / 0.94 mi E
Facility ID 8631025
Facility Name ST PETERSBURG CITY-
Address 500 1ST AVE N
City SAINT PETERSBURG
Facility Type Marine/Coastal Fuel Storage
Facility Status CLOSED

Location 27.78624, -82.65959
Distance to site 4955 ft / 0.94 mi N
Facility ID 9808899
Facility Name SAINT PETERSBURG CITY-LEISURE SRVCS Cmplx
Address 1400 19TH ST N
City SAINT PETERSBURG
Facility Type Local Government
Facility Status OPEN

Location 27.76083, -82.66222
Distance to site 5032 ft / 0.95 mi SW
Facility ID 8624615
Facility Name 9TH AVE STATION
Address 2184 9TH AVE S
City SAINT PETERSBURG
Facility Type Retail Station
Facility Status CLOSED

Location 27.76139, -82.64694
Distance to site 5090 ft / 0.96 mi SE
Facility ID 8623462
Facility Name SUNSHINE STORE
Address 901 9TH ST S
City SAINT PETERSBURG
Facility Type Retail Station
Facility Status OPEN

Location 27.7632, -82.66641
Distance to site 5110 ft / 0.97 mi SW
Facility ID 9800158
Facility Name CEMEX INC - POWER KLEEN-MIN ACID TANK
Address 601 24TH ST S
City SAINT PETERSBURG
Facility Type Fuel user/Non-retail
Facility Status CLOSED

FL Storage Tanks

Location 27.78658, -82.66016
Distance to site 5126 ft / 0.97 mi N
Facility ID 9601853
Facility Name ACC RECYCLING
Address 1190 20TH ST N
City SAINT PETERSBURG
Facility Type Fuel user/Non-retail
Facility Status CLOSED

Location 27.76314, -82.66649
Distance to site 5144 ft / 0.97 mi SW
Facility ID 8624571
Facility Name CEMEX - ST PETERSBURG SOUTH READY MIX
Address 601 24TH ST S
City SAINT PETERSBURG
Facility Type Fuel user/Non-retail
Facility Status OPEN

Location 27.7873, -82.6562
Distance to site 5155 ft / 0.98 mi N
Facility ID 9700109
Facility Name PINELLAS CNTY SCHOOL BD-WOODLAWN ELEM
Address 1600 16TH ST N
City SAINT PETERSBURG
Facility Type County Government
Facility Status CLOSED

Location 27.77117, -82.67113
Distance to site 5158 ft / 0.98 mi W
Facility ID 8518630
Facility Name R & D AUTO SERVICE
Address 2763 CENTRAL AVE
City SAINT PETERSBURG
Facility Type Retail Station
Facility Status CLOSED

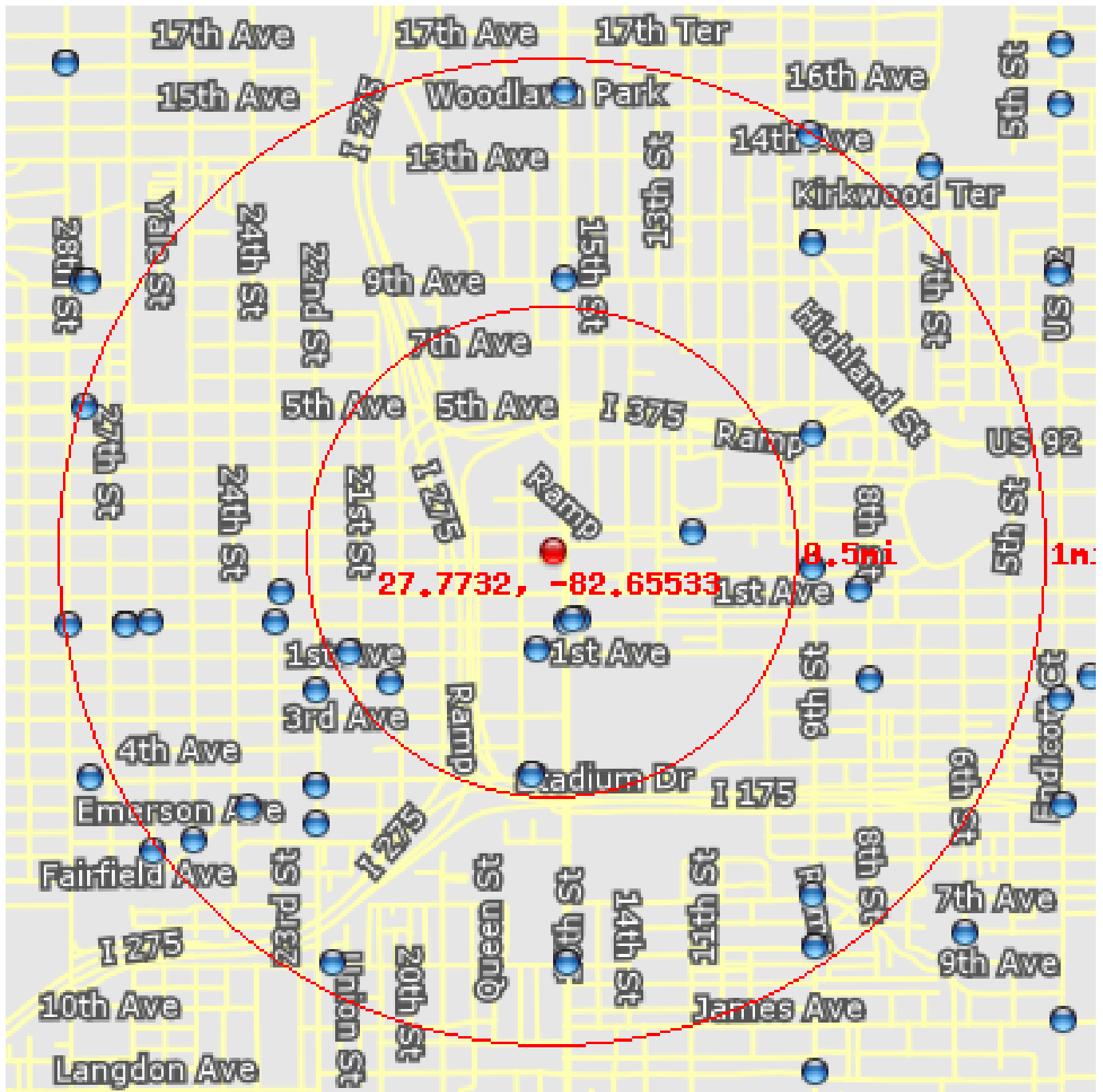
Location 27.77764, -82.67059
Distance to site 5188 ft / 0.98 mi W
Facility ID 9700804
Facility Name 5TH AVENUE LAUNDRY (FORMERLY)
Address 2731 5TH AVENUE N
City SAINT PETERSBURG
Facility Type Drycleaner
Facility Status CLOSED

FL Storage Tanks

Location	27.78444, -82.66524
Distance to site	5202 ft / 0.99 mi NW
Facility ID	8733659
Facility Name	ST PETERSBURG CITY-LIFT STAT #58
Address	22ND ST & 12TH AVE N
City	SAINT PETERSBURG
Facility Type	Local Government
Facility Status	CLOSED

Location	27.77272, -82.63908
Distance to site	5248 ft / 0.99 mi E
Facility ID	8842142
Facility Name	CATHEDRAL CHURCH OF ST PETER
Address	120 4TH ST N
City	SAINT PETERSBURG
Facility Type	Fuel user/Non-retail
Facility Status	OPEN

FL Leaking Storage Tanks



This database returned 38 results for your area.

FL Leaking Storage Tanks

Location	27.7711, -82.65462
Distance to site	798 ft / 0.15 mi S
County	PINELLAS
Facility ID	9201860
Facility Name	CENTRAL TRANSMISSION INC
Address	1560 CENTRAL AVE
City	SAINT PETERSBURG
State	FL
Zip Code	33705
Date Leak Reported	1992-06-23

Location	27.77101, -82.65482
Distance to site	815 ft / 0.15 mi S
County	PINELLAS
Facility ID	8631202
Facility Name	NANDAS CORNER STORE
Address	12 16TH ST S
City	SAINT PETERSBURG
State	FL
Zip Code	33705
Date Leak Reported	1990-12-18

Location	27.77111, -82.65439
Distance to site	821 ft / 0.16 mi SE
County	PINELLAS
Facility ID	8623571
Facility Name	SHELL-SAM'S
Address	1517 CENTRAL AVE
City	SAINT PETERSBURG
State	FL
Zip Code	33705
Date Leak Reported	1986-05-05

Location	27.77023, -82.65574
Distance to site	1090 ft / 0.21 mi S
County	PINELLAS
Facility ID	8944463
Facility Name	JERRY BEAN'S CAR CARE CENTER
Address	1660 1ST AVE S
City	SAINT PETERSBURG
State	FL
Zip Code	33712
Date Leak Reported	1990-08-06

FL Leaking Storage Tanks

Location	27.77366, -82.65069
Distance to site	1507 ft / 0.29 mi E
County	PINELLAS
Facility ID	8630855
Facility Name	U-HAUL CENTER-#74
Address	975 2ND AVE S
City	SAINT PETERSBURG
State	FL
Zip Code	33705
Date Leak Reported	1993-04-19

Location	27.76929, -82.66063
Distance to site	2230 ft / 0.42 mi SW
County	PINELLAS
Facility ID	8841571
Facility Name	ELECTRIC CONNECTION INC
Address	2027 2ND AVE S
City	SAINT PETERSBURG
State	FL
Zip Code	33712
Date Leak Reported	1991-05-29

Location	27.7666, -82.65593
Distance to site	2417 ft / 0.46 mi S
County	PINELLAS
Facility ID	8840107
Facility Name	ST PETERSBURG CITY-FL SUNCOAST DOME
Address	1 STADIUM DR
City	SAINT PETERSBURG
State	FL
Zip Code	33705
Date Leak Reported	1991-07-11

Location	27.7666, -82.65593
Distance to site	2417 ft / 0.46 mi S
County	PINELLAS
Facility ID	8840107
Facility Name	ST PETERSBURG CITY-FL SUNCOAST DOME
Address	1 STADIUM DR
City	SAINT PETERSBURG
State	FL
Zip Code	33705
Date Leak Reported	1987-10-29

FL Leaking Storage Tanks

Location	27.77018, -82.66202
Distance to site	2425 ft / 0.46 mi SW
County	PINELLAS
Facility ID	8623736
Facility Name	ROBERT J CAMPBELL
Address	2126 1ST AVE S
City	SAINT PETERSBURG
State	FL
Zip Code	33712
Date Leak Reported	1990-06-25

Location	27.77268, -82.64667
Distance to site	2802 ft / 0.53 mi E
County	PINELLAS
Facility ID	8623331
Facility Name	SALVATION ARMY
Address	128 9TH ST N
City	SAINT PETERSBURG
State	FL
Zip Code	33705
Date Leak Reported	1992-06-10

Location	27.78108, -82.65487
Distance to site	2881 ft / 0.55 mi N
County	PINELLAS
Facility ID	9101700
Facility Name	MERLES MINI MART
Address	895 16TH ST N
City	SAINT PETERSBURG
State	FL
Zip Code	33705
Date Leak Reported	1991-03-28

Location	27.7719, -82.66424
Distance to site	2916 ft / 0.55 mi W
County	PINELLAS
Facility ID	8624467
Facility Name	PROFESSIONAL AUTO REPAIR INC
Address	2285 1ST AVE N
City	SAINT PETERSBURG
State	FL
Zip Code	33713
Date Leak Reported	1993-05-27

FL Leaking Storage Tanks

Location	27.76906, -82.66306
Distance to site	2919 ft / 0.55 mi SW
County	PINELLAS
Facility ID	8630865
Facility Name	BANKS SUPPLY CO
Address	222 22ND ST S
City	SAINT PETERSBURG
State	FL
Zip Code	33712
Date Leak Reported	1989-08-30

Location	27.77655, -82.64669
Distance to site	3046 ft / 0.58 mi E
County	PINELLAS
Facility ID	8734688
Facility Name	GOODYEAR AUTO SERVICE CTR #2433
Address	456 9TH ST N
City	SAINT PETERSBURG
State	FL
Zip Code	33705
Date Leak Reported	1997-01-06

Location	27.77102, -82.66444
Distance to site	3047 ft / 0.58 mi W
County	PINELLAS
Facility ID	8841424
Facility Name	SWAN MOTOR CARS
Address	2300 CENTRAL AVE
City	SAINT PETERSBURG
State	FL
Zip Code	33712
Date Leak Reported	1988-07-05

Location	27.77204, -82.6452
Distance to site	3299 ft / 0.62 mi E
County	PINELLAS
Facility ID	8630850
Facility Name	VERIZON FL-ST PETE TOLL
Address	821 1ST AVE N
City	SAINT PETERSBURG
State	FL
Zip Code	33701
Date Leak Reported	2001-08-23

FL Leaking Storage Tanks

Location	27.76627, -82.66304
Distance to site	3549 ft / 0.67 mi SW
County	PINELLAS
Facility ID	8626387
Facility Name	INITIAL USA
Address	515 22ND ST S
City	SAINT PETERSBURG
State	FL
Zip Code	33712
Date Leak Reported	1991-03-25

Location	27.76627, -82.66304
Distance to site	3549 ft / 0.67 mi SW
County	PINELLAS
Facility ID	8626387
Facility Name	INITIAL USA
Address	515 22ND ST S
City	SAINT PETERSBURG
State	FL
Zip Code	33712
Date Leak Reported	1992-06-22

Location	27.7694, -82.64481
Distance to site	3666 ft / 0.69 mi E
County	PINELLAS
Facility ID	9402010
Facility Name	FORMER WEBBS CITY TRADING POST
Address	799 2ND AVE S
City	SAINT PETERSBURG
State	FL
Zip Code	33701
Date Leak Reported	1994-09-06

Location	27.7652, -82.66303
Distance to site	3836 ft / 0.73 mi SW
County	PINELLAS
Facility ID	8630884
Facility Name	BAY AREA AUTO SERVICE-FORMER
Address	562 22ND ST S
City	SAINT PETERSBURG
State	FL
Zip Code	33712
Date Leak Reported	1991-05-02

FL Leaking Storage Tanks

Location	27.76561, -82.66535
Distance to site	4260 ft / 0.81 mi SW
County	PINELLAS
Facility ID	8624495
Facility Name	NORRIS & SAMON PUMP SERVICE INC
Address	2338 EMERSON AVE S
City	SAINT PETERSBURG
State	FL
Zip Code	33712
Date Leak Reported	1992-10-13

Location	27.78215, -82.64671
Distance to site	4293 ft / 0.81 mi NE
County	PINELLAS
Facility ID	8515323
Facility Name	QUICK PICK
Address	1000 9TH ST N
City	SAINT PETERSBURG
State	FL
Zip Code	33705
Date Leak Reported	1989-10-16

Location	27.78215, -82.64671
Distance to site	4293 ft / 0.81 mi NE
County	PINELLAS
Facility ID	8515323
Facility Name	QUICK PICK
Address	1000 9TH ST N
City	SAINT PETERSBURG
State	FL
Zip Code	33705
Date Leak Reported	1993-12-30

Location	27.77102, -82.66853
Distance to site	4338 ft / 0.82 mi W
County	PINELLAS
Facility ID	8623442
Facility Name	GAS KWICK #22
Address	2601 CENTRAL AVE
City	SAINT PETERSBURG
State	FL
Zip Code	33713
Date Leak Reported	1988-09-12

FL Leaking Storage Tanks

Location	27.76109, -82.65478
Distance to site	4423 ft / 0.84 mi S
County	PINELLAS
Facility ID	8520624
Facility Name	SUNCOAST GROCERY INC
Address	900 16TH ST S
City	SAINT PETERSBURG
State	FL
Zip Code	33705
Date Leak Reported	1992-08-26

Location	27.76109, -82.65478
Distance to site	4423 ft / 0.84 mi S
County	PINELLAS
Facility ID	8520624
Facility Name	SUNCOAST GROCERY INC
Address	900 16TH ST S
City	SAINT PETERSBURG
State	FL
Zip Code	33705
Date Leak Reported	1986-05-05

Location	27.771, -82.6694
Distance to site	4615 ft / 0.87 mi W
County	PINELLAS
Facility ID	9101466
Facility Name	PRO WAX
Address	2663 CENTRAL AVE
City	SAINT PETERSBURG
State	FL
Zip Code	33713
Date Leak Reported	1991-03-22

Location	27.771, -82.6694
Distance to site	4615 ft / 0.87 mi W
County	PINELLAS
Facility ID	9101466
Facility Name	PRO WAX
Address	2663 CENTRAL AVE
City	SAINT PETERSBURG
State	FL
Zip Code	33713
Date Leak Reported	1992-05-22

FL Leaking Storage Tanks

Location	27.771, -82.6694
Distance to site	4615 ft / 0.87 mi W
County	PINELLAS
Facility ID	9101466
Facility Name	PRO WAX
Address	2663 CENTRAL AVE
City	SAINT PETERSBURG
State	FL
Zip Code	33713
Date Leak Reported	1991-03-15

Location	27.76305, -82.64667
Distance to site	4640 ft / 0.88 mi SE
County	PINELLAS
Facility ID	8624555
Facility Name	YELLOW CAB CO OF ST PETERSBURG(FORMER)
Address	701 9TH ST S
City	SAINT PETERSBURG
State	FL
Zip Code	33705
Date Leak Reported	1990-06-27

Location	27.78655, -82.6549
Distance to site	4875 ft / 0.92 mi N
County	PINELLAS
Facility ID	8839693
Facility Name	TEXACO-TUT'S AUTOMOTIVE
Address	1445 16TH ST N
City	SAINT PETERSBURG
State	FL
Zip Code	33704
Date Leak Reported	1988-10-18

Location	27.76468, -82.6671
Distance to site	4910 ft / 0.93 mi SW
County	PINELLAS
Facility ID	8837885
Facility Name	CONTRACTING & CONSTRUCTION UNLTD INC
Address	2501 6TH AVE S
City	SAINT PETERSBURG
State	FL
Zip Code	33712
Date Leak Reported	1991-03-21

FL Leaking Storage Tanks

Location	27.76108, -82.66251
Distance to site	4994 ft / 0.95 mi SW
County	PINELLAS
Facility ID	8624615
Facility Name	9TH AVE STATION
Address	2184 9TH AVE S
City	SAINT PETERSBURG
State	FL
Zip Code	33712
Date Leak Reported	1997-02-24

Location	27.76162, -82.64661
Distance to site	5079 ft / 0.96 mi SE
County	PINELLAS
Facility ID	8623462
Facility Name	SUNSHINE STORE
Address	901 9TH ST S
City	SAINT PETERSBURG
State	FL
Zip Code	33705
Date Leak Reported	1991-02-08

Location	27.76162, -82.64661
Distance to site	5079 ft / 0.96 mi SE
County	PINELLAS
Facility ID	8623462
Facility Name	SUNSHINE STORE
Address	901 9TH ST S
City	SAINT PETERSBURG
State	FL
Zip Code	33705
Date Leak Reported	1988-12-21

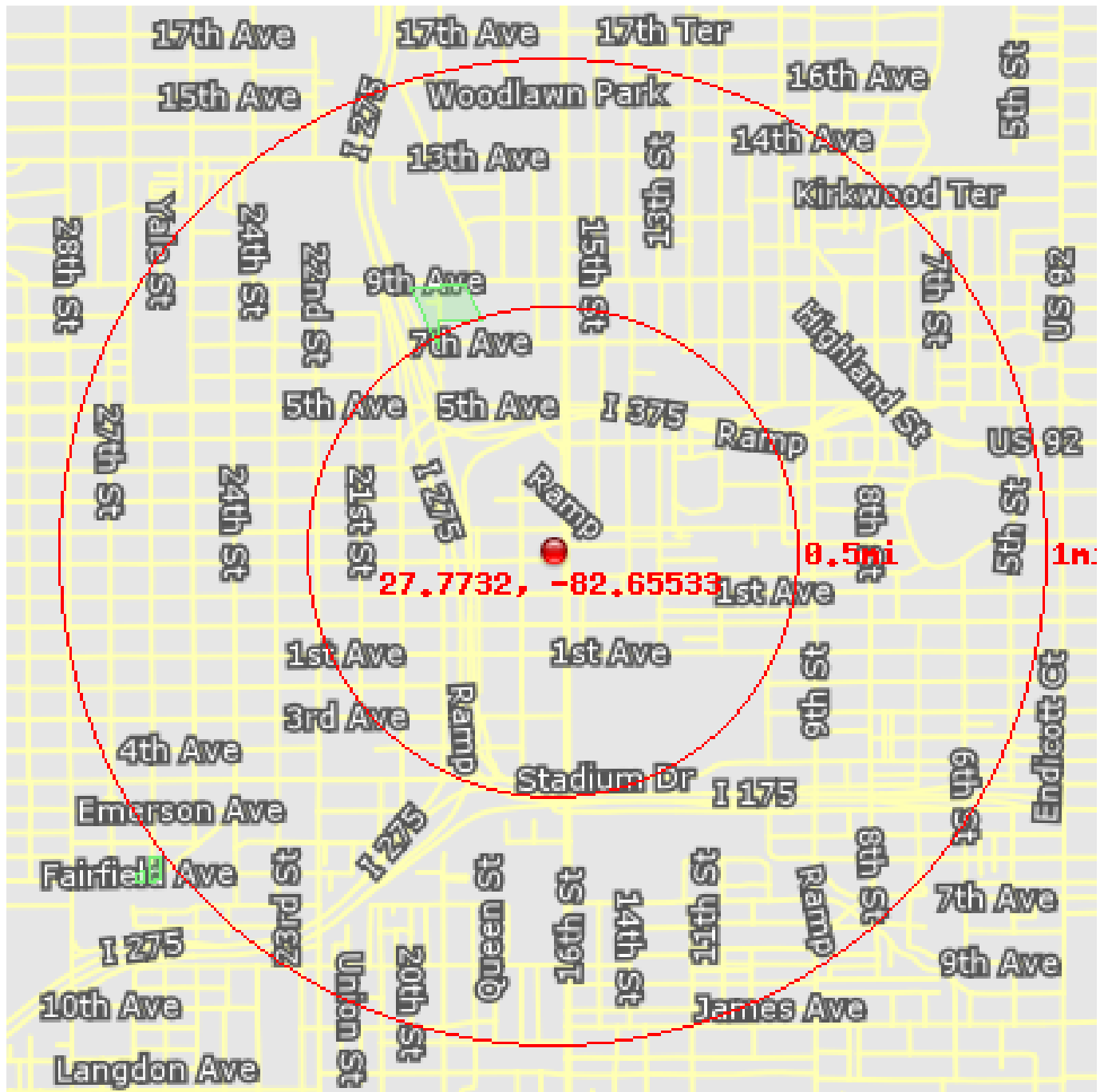
Location	27.77735, -82.67074
Distance to site	5202 ft / 0.99 mi W
County	PINELLAS
Facility ID	8623382
Facility Name	SPUR #1356-WEST'S
Address	2761 5TH AVE N
City	SAINT PETERSBURG
State	FL
Zip Code	33713
Date Leak Reported	1991-06-24

FL Leaking Storage Tanks

Location	27.78529, -82.64674
Distance to site	5211 ft / 0.99 mi NE
County	PINELLAS
Facility ID	9103538
Facility Name	ADCOCK MOTOR CO
Address	816-820 9TH ST N
City	SAINT PETERSBURG
State	FL
Zip Code	33701
Date Leak Reported	1991-11-11

Location	27.77099, -82.67127
Distance to site	5211 ft / 0.99 mi W
County	PINELLAS
Facility ID	8515629
Facility Name	STOP N SHOP
Address	2801 CENTRAL AVE
City	SAINT PETERSBURG
State	FL
Zip Code	33713
Date Leak Reported	1988-12-17

FL Brownfield Sites



This database returned 1 results for your area.

Brownfields are defined by the Florida Department of Environmental Protection (FDEP) as abandoned, idled, or underused industrial and commercial facilities where expansion or redevelopment is complicated by real or perceived environmental contamination. The primary goals of Florida's Brownfields Redevelopment Act (Ch. 97-277, Laws of Florida, codified at ss. 376.77-.85, F.S.) are to reduce health and environmental hazards on existing commercial and industrial sites that are abandoned or underused due to these hazards and create financial and regulatory incentives to encourage voluntary cleanup and redevelopment of sites. After a local municipality in Florida designates an area as a brownfield to encourage redevelopment and focus upon revitalization, a resolution is passed and property owners within that designated area optionally may remediate or redevelop their property.

Executed Brownfield Site Rehabilitation Agreements (BSRAs) are voluntary cleanup agreements between a responsible party and FDEP or a delegated local pollution control program. This agreement provides the FDEP and the public assurance that site rehabilitation will be conducted in accordance with the statute and the Brownfields Cleanup Criteria rule (Ch. 62-785), and provides liability protection for the responsible person. The agreement contains various commitments by the responsible person, including milestones for completion of site rehabilitation tasks and submittal of technical reports and plans as agreed to by the responsible person and the DEP. It also contains a commitment by the FDEP to review technical reports according to an agreed upon schedule.

This layer provides a polygon representation of the boundaries of sites within a designated Brownfield Area within Florida where BSRAs have been executed between FDEP and a responsible party.

FL Brownfield Sites

Location	27.7804, -82.65888
Distance to site	2869 ft / 0.54 mi NW
Site Name	Peoples Gas System (Former TECO Complex)
Zip Code	33713
Address	1800 9th Avenue North
City	ST PETERSBURG
Acreage	5.26842100000
Site ID	BF529901001
County	PINELLAS
Remediation	ACTIVE

EPA Superfund - National Priorities List

This database returned no results for your area.

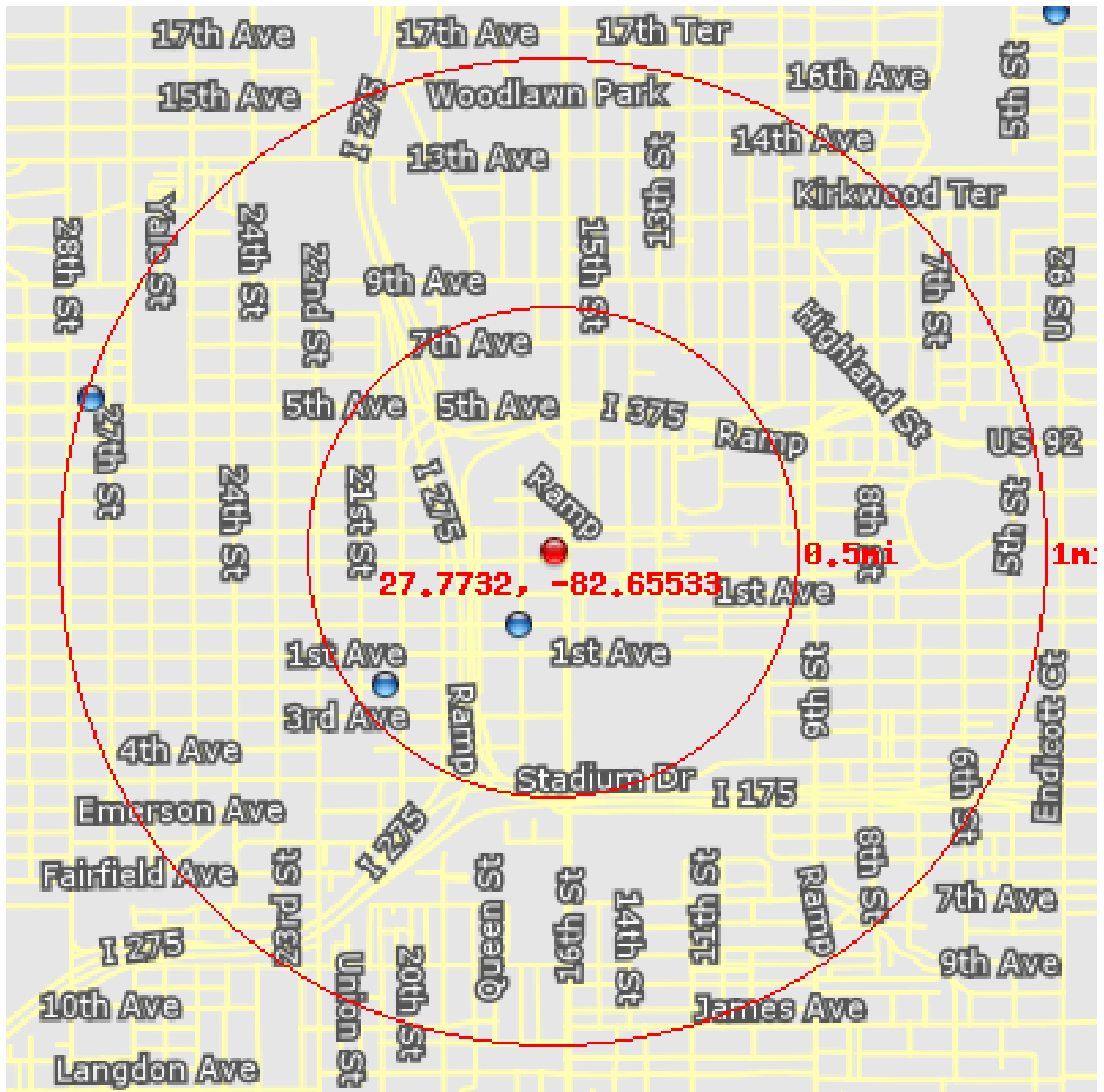
The Florida Department of Environmental Protection created US Environmental Protection Agency National Priorities List (NPL) site polygons. The purpose was to improve the location of sites proposed, listed or delisted from NPL from point data to a polygon. This database does not include sites added to the final NPL in the last two or three years, i.e. Flash Cleaners, Arkla Terra, Raleigh St. Dump, JJ Seifert & Kerr McGee

FL Solid Waste Facilities

This database returned no results for your area.

The Florida Department of Environmental Protection (FDEP), Bureau of Solid and Hazardous Waste - Section of Solid Waste compile facility specific information on Solid Waste Management facilities statewide and monitor their potential to impact ground water. The Solid Waste Program regulates (permitting, compliance, enforcement) the design, construction, operation and maintenance of Solid Waste Facilities. It ensures the proper closure and long-term monitoring and maintenance of those facilities which have concluded useful production, or which are otherwise required by rule to be closed. The program also administers financial responsibility requirements designed to guarantee that owners/operators have the financial ability to properly close and manage the Solid Waste Facilities

FL Dry Cleaning Program Sites



This database returned 3 results for your area.

The Florida Department of Environmental Protection (FDEP) tracks information regarding sites in the state Dry Cleaning cleanup program. These drycleaning sites are eligible for a state funded program (Drycleaning Solvent Cleanup Program) to cleanup properties that are contaminated as a result of the operations of a drycleaning facility or a wholesale supply company (Chapter 376, Florida Statutes). A fund has been established to pay for the costs related to the cleanup of these properties. Drycleaners applied to participate in this program from 1995 (when the law was passed) to December 31, 1998. All sites have confirmed contamination above Contamination Target Levels and have complied with conditions set in the law.

FL Dry Cleaning Program Sites

Location	27.77096, -82.65645
Distance to site	893 ft / 0.17 mi SW
Name	Rogers Cleaners Inc
Address	1700 CENTRAL AV
City	St Petersburg
County	Pinellas
Program	Drycleaner
Status	Unassigned
Site ID	000529502134

Location	27.76926, -82.6608
Distance to site	2278 ft / 0.43 mi SW
Name	Florida Laundry Supply - Former
Address	2016A 2nd Ave S
City	St Petersburg
County	Pinellas
Program	Drycleaner
Status	Unassigned
Site ID	000529801084

Location	27.7776, -82.67052
Distance to site	5161 ft / 0.98 mi W
Name	5th Avenue Laundry
Address	2731 5th Ave N
City	St Petersburg
County	Pinellas
Program	Drycleaner
Status	Unassigned
Site ID	000529700804
Description	FRNTDOOR

FL Groundwater Contamination Areas

This database returned no results for your area.

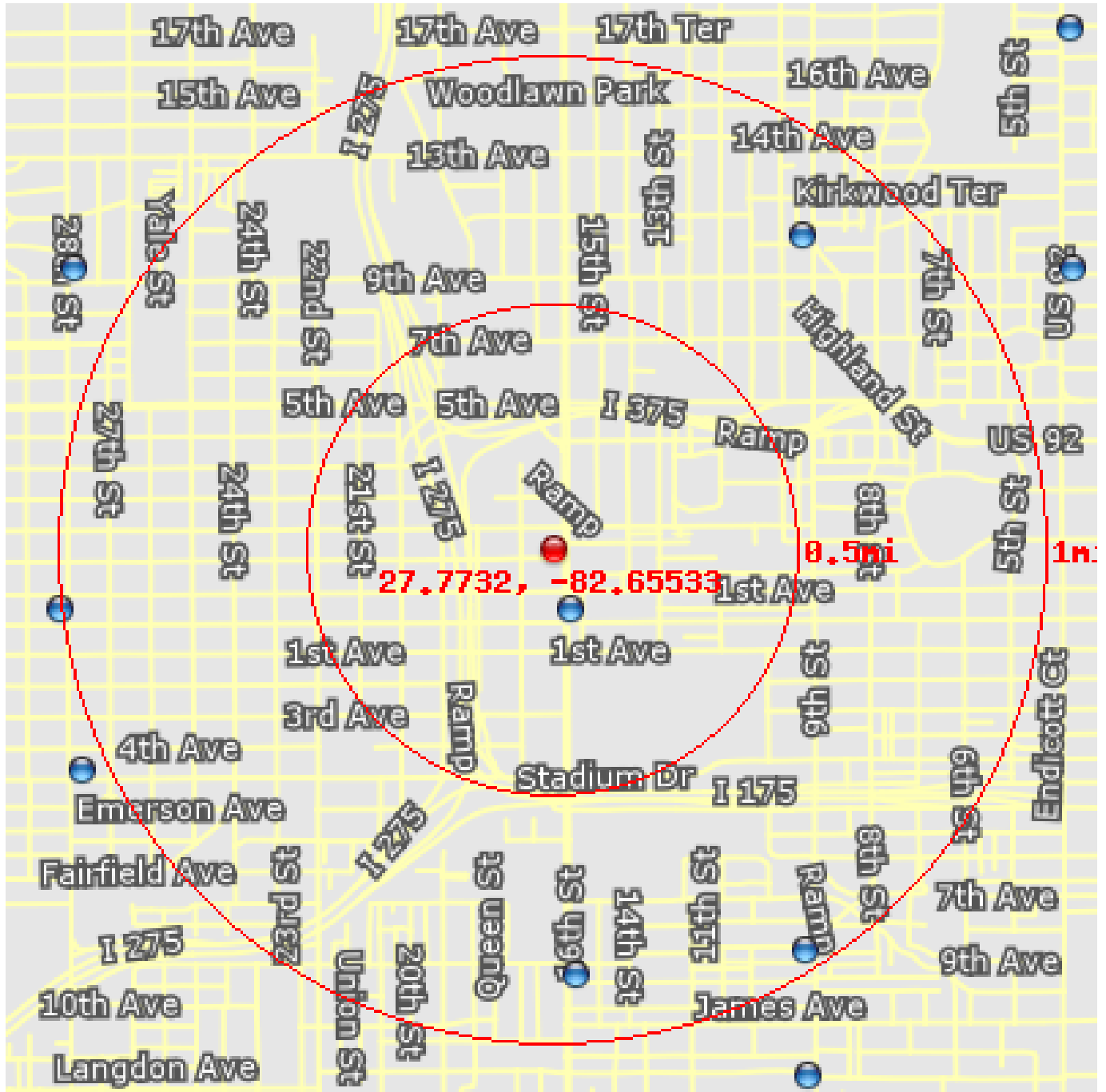
This GIS layer represents approximately 427,897 acres in 38 counties in Florida that have been delineated for groundwater contamination. Of these areas, the majority are delineated for EDB (EDB is mainly used in anti-knock (leaded) gasoline mixtures, particularly in aviation fuel) with a few additional areas delineated for solvents and gasoline. However, this GIS layer does not represent all known sources of groundwater contamination for the state of Florida.

FL State Cleanup Sites

This database returned no results for your area.

Florida Department of Environmental Protection (FDEP) State-Funded Hazardous Waste Cleanup Site polygons
(does not include Drycleaning Solvent Cleanup Program, Department of Defense sites, National Priority List (NPL) sites
or PSRP cleanups under District Office supervision)

FL Fuel Facilities



This database returned 4 results for your area.

The Florida Department of Environmental Protection, Division of Waste Management, Bureau of Petroleum Storage Systems regulates (permitting, compliance, enforcement) the design, construction, operation and maintenance of Petroleum Facilities. This layer identifies active fuel facilities and facility characteristics.

FL Fuel Facilities

Location	27.77137, -82.65466
Distance to site	703 ft / 0.13 mi S
Name	SHELL-SAM'S
Facility ID	8623571
Address	1517 CENTRAL AVE
City	SAINT PETERSBURG
Zip Code	33705
County	PINELLAS
Number of Gas Tanks	1.0000000000
Capacity in Gallons	30000.0000000000
Number of Diesel Tanks	0.0000000000
Capacity in Gallons	0.0000000000
Total Tanks	1.0000000000
Total Capacity in Gallons	30000.0000000000

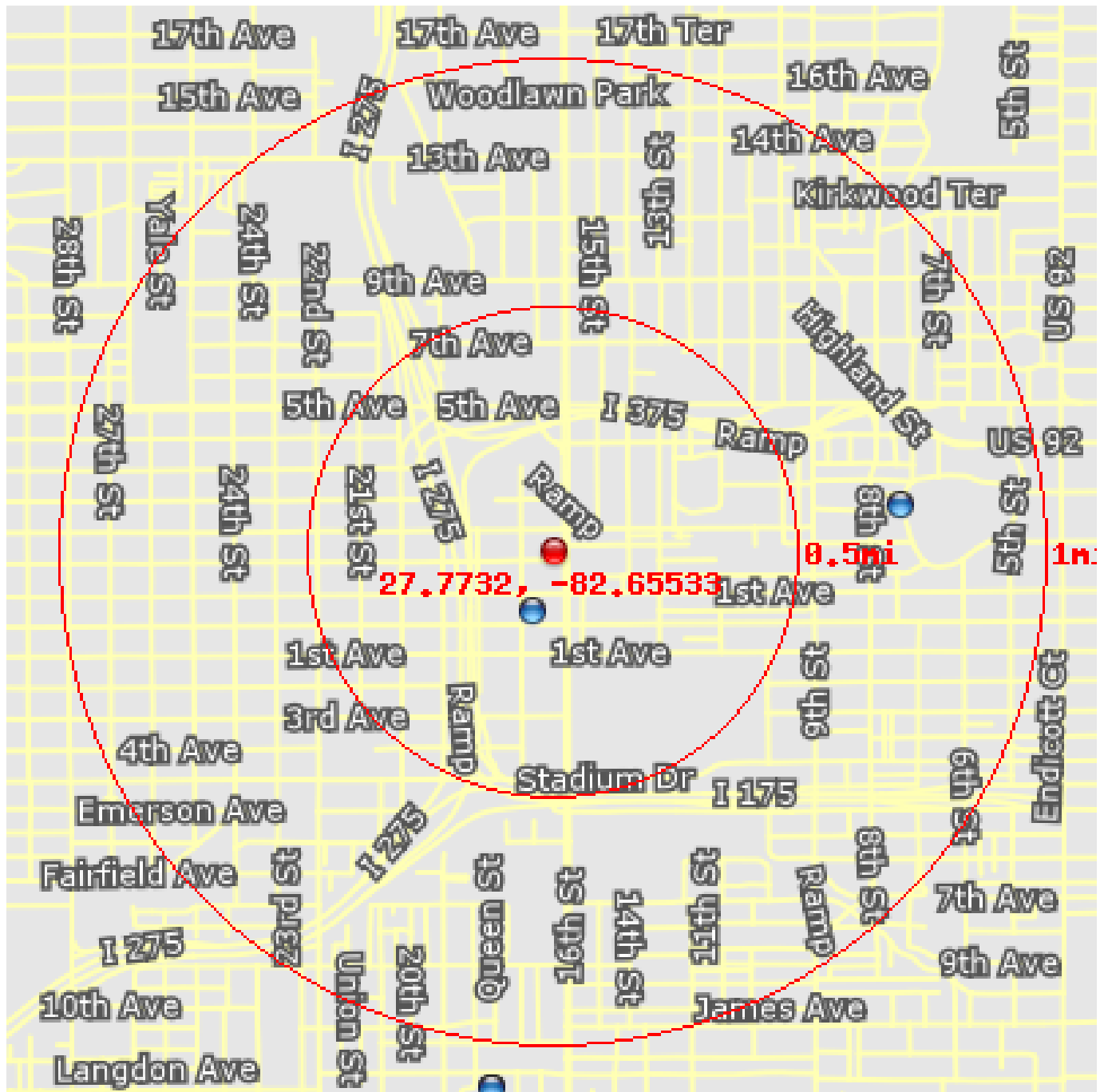
Location	27.78226, -82.64706
Distance to site	4249 ft / 0.8 mi NE
Name	QUICK PICK
Facility ID	8515323
Address	1000 9TH ST N
City	SAINT PETERSBURG
Zip Code	33705
County	PINELLAS
Number of Gas Tanks	2.0000000000
Capacity in Gallons	16000.0000000000
Number of Diesel Tanks	0.0000000000
Capacity in Gallons	0.0000000000
Total Tanks	2.0000000000
Total Capacity in Gallons	16000.0000000000

Location	27.76073, -82.65456
Distance to site	4558 ft / 0.86 mi S
Name	SUNCOAST GROCERY INC
Facility ID	8520624
Address	900 16TH ST S
City	SAINT PETERSBURG
Zip Code	33705
County	PINELLAS
Number of Gas Tanks	2.0000000000
Capacity in Gallons	8000.0000000000
Number of Diesel Tanks	0.0000000000
Capacity in Gallons	0.0000000000
Total Tanks	2.0000000000
Total Capacity in Gallons	8000.0000000000

FL Fuel Facilities

Location	27.76139, -82.64694
Distance to site	5090 ft / 0.96 mi SE
Name	SUNSHINE STORE
Facility ID	8623462
Address	901 9TH ST S
City	SAINT PETERSBURG
Zip Code	33705
County	PINELLAS
Number of Gas Tanks	2.0000000000
Capacity in Gallons	20000.0000000000
Number of Diesel Tanks	0.0000000000
Capacity in Gallons	0.0000000000
Total Tanks	2.0000000000
Total Capacity in Gallons	20000.0000000000

FL Activity Use Restrictions



This database returned 2 results for your area.

Activity and Use Limitations (AULs), also known as Environmental Land-Use Controls (LUCs) – An AUL is a restriction, covenant or notice concerning the use of real property, which is imposed on real property. AULs and LUCs are further categorized as Institutional Controls (ICs) and Engineering Controls (ECs). An IC is a legal or regulatory restriction on the use of a property, limiting the use of groundwater and excavations or preventing such businesses as day care centers or schools on the property. An EC involves physical means of restricting site access or use in order to prevent the spreading or exposure of a contaminant. Frequently implemented engineering controls include requiring black top on the surface, building of structures to prevent exposure or even notices to the public that are posted on the grounds warning of contaminants.

FL Activity Use Restrictions

Location	27.77135, -82.65598
Distance to site	707 ft / 0.13 mi S
County	PINELLAS
Site ID	529201894
Site Name	CENTRAL AUTO
Address	1665 CENTRAL AVE
City	ST. PETERSBURG
Zip Code	33710
Section	24.000000000000
Township	32S
Range	16E
Legal Description	Lots 9,10,11, and 12, of block 13, of Fullers subd
Comments	1998 Restrictive Covenant included land use restriction. Based on new data, 2005 Restrictive Covenant does not include land use restriction.

Location	27.77447, -82.64384
Distance to site	3736 ft / 0.71 mi E
County	PINELLAS
Site ID	529803780
Site Name	ORANGE PARK CTR - M A SMITH RANCH TRUST
Address	696 1ST AVENUE NORTH
City	ST. PETESBURG
Zip Code	33701
Section	19.000000000000
Township	31S
Range	17E
Comments	SRCO issued 2-28-08.

**BOARD OF COUNTY
COMMISSIONERS**

Dave Eggers
Pat Gerard
Charlie Justice
Janet C. Long
John Morroni
Karen Williams Seel
Kenneth T. Welch



July 9, 2015

Kim Walker
Florida Department of Environmental Protection
Division of Waste Management
Twin Towers Office Building
2600 Blair Stone Road, MS #4505
Tallahassee, Florida 32399-2400

**RE: Pinellas County Ulmerton Road Opportunity Corridor Brownfield Expansion Area
Designation**

Dear Ms. Walker:

Pinellas County, in accordance with Florida Statutes 376.77-376.84, has adopted Resolution No. 15-51, which was approved by the Pinellas Board of County Commissioners on June 2, 2015 (see attached). This resolution expands the State approved Ulmerton Road Opportunity Corridor Brownfield Area. The intent of this designation is to offer Brownfields benefits to stimulate redevelopment of the area.

The county will notify the Florida Department of Environmental Protection when there is a person who has assumed responsibility for Brownfields site rehabilitation, within the designated area, pursuant to Florida Statutes Section 376.80(3). This designation shall not render Pinellas County liable for costs of site rehabilitation or source removal, as those terms are defined in the Act, or for any other costs, above and beyond those costs attributable to the County's role as administrator of the Brownfields program within the designated Brownfield.

Please confirm receipt of this notification and let me know if additional information or clarification is required.

Sincerely,

A handwritten signature in blue ink, appearing to read "Teri Hasbrouck".

Teri Hasbrouck
Environmental Program Manager
Real Estate Management Department

Enclosures

Pinellas County
Real Estate Management
509 East Ave. S.
Clearwater, FL 33756
Main Office: (727) 464-3496
FAX: (727) 464-5251
V/TDD: (727) 464-4062

www.pinellascounty.org



RESOLUTION 15- 51

A RESOLUTION OF THE BOARD OF COUNTY COMMISSIONERS OF PINELLAS COUNTY, FLORIDA EXPANDING THE ULMERTON ROAD OPPORTUNITY CORRIDOR AREA-WIDE BROWNFIELD PREVIOUSLY ESTABLISHED IN ACCORDANCE WITH SECTION 376.77-86 FLORIDA STATUTES (AREA ID #BF521202000) TO INCLUDE PROPERTIES LOCATED SOUTH OF ULMERTON ROAD, WEST OF 58TH STREET N., NORTH OF 126TH AVENUE N., AND EAST OF US HIGHWAY 19 N. AS DEPICTED ON EXHIBIT "A" ATTACHED HERETO AND MADE PART HEREOF, FOR THE PURPOSES OF ECONOMIC DEVELOPMENT AND ENVIRONMENTAL REHABILITATION AND PROVIDING FOR NOTIFICATION OF THE PERSON(S) RESPONSIBLE FOR BROWNFIELDS SITE REHABILITATION; AUTHORIZING THE COUNTY ADMINISTRATOR TO NOTIFY THE DEPARTMENT OF ENVIRONMENTAL PROTECTION OF SAID DESIGNATION AND TO TAKE SUCH OTHER ACTIONS AND EXECUTE ALL DOCUMENTS NECESSARY TO ACCOMPLISH THIS BROWNFIELD EXPANSION; PROVIDING AN EFFECTIVE DATE.

WHEREAS, pursuant to Sections 376-77-376.86, Florida Statutes, the "Brownfields Redevelopment Act" (the "Act"), the State of Florida has provided for the designation of certain contiguous areas consisting of one or more Brownfields sites as "Brownfield Areas" by resolution of such areas, and Pinellas County has established a Brownfields Redevelopment Program as provided in Resolution No. 03-125: and

WHEREAS, the County desires to provide for the expansion of a Brownfields Area, identification of the person responsible for Brownfields site rehabilitation, and notification to the Florida Department of Environmental Protection ("FDEP") of its decision to expand a Brownfields Area Pursuant to the Act; and

WHEREAS, the County has complied with the notice and public hearing requirements set forth in Section 376.80(1) and (2)(a), and 125.66(4)(2)(b), Florida Statutes, and a public hearing was held on the proposed designation near the Area proposed for designation; and

WHEREAS, the County has considered the criteria set forth in Florida Statutes Section 376.80(2)(a)1-4, Florida Statutes, including whether the proposed Brownfields Area warrants economic development and has a reasonable potential for such activities; whether the proposed area represents a reasonable focused approach and is not overly large in geographic coverage; whether the area has potential to interest the private sector in participating in rehabilitation; and

whether the area contains sites or parts of sites suitable for limited recreational open space, cultural or historical purposes.

NOW, THEREFORE, BE IT RESOLVED BY THE BOARD OF COUNTY COMMISSIONERS OF PINELLAS COUNTY FLORIDA, AT A DULY ASSEMBLED MEETING HELD ON THE 2nd DAY OF JUNE, 2015, AS FOLLOWS:

Section 1. The Area depicted on Exhibit A attached hereto and incorporated herein by reference, known as the Ulmerton Road Opportunity Corridor Brownfield Expansion Area, is hereby designated as a Brownfields Area in accordance with the Act.

Section 2. The County will notify the Florida Department of Environmental Protection of this designation of a Brownfields Area, and when there are persons who have assumed responsibility for Brownfields site rehabilitation.

Section 3. This Brownfields designation shall not render Pinellas County liable for costs of site rehabilitation or source removal, as those terms are defined in the Act, or for any other costs, above and beyond those costs attributable to the County as administrator of the Brownfields Program within the designated Brownfields Area.

Section 4. Pinellas County Real Estate Management Department is authorized and directed to receive and maintain all written requests from property owners to have their property removed from the Brownfield designation in accordance with Section 376.80(1), Florida Statutes.

Section 5. This Resolution shall take effect immediately upon its adoption.

Commissioner Long offered the foregoing Resolution and moved its adoption, which was seconded by Commissioner Welch, and upon roll call, the vote was:

Ayes: Morronei, Justice, Long, Welch, Eggers and Seel.

Nays: None.

Absent and not voting: Gerard.

**APPROVED AS TO FORM
OFFICE OF THE COUNTY ATTORNEY**

By: M2ao

I, KENNETH P. BURKE, Clerk of the Circuit Court and Clerk Ex-Officio, Board of County Commissioners, do hereby certify that the above and foregoing is a true and correct copy of the original as it appears in the official files of the Board of County Commissioners of Pinellas County, Florida. Witness my hand and seal of said County FL this 8th day of June, A.D., 20 15.
KENNETH P. BURKE, Clerk of the Circuit Court Ex-Officio
Clerk of the Board of County Commissioners,
Pinellas County, Florida.
By Debbie J. Smith
Deputy Clerk

Facility Detailed List Report

Number of Facilities = 1

Facility Info

Facility ID	County	Status	EPA ID	Other ID	Old Fac. ID	Follow Up
204272	Pinellas	A - Active - Waste Generator	FLD984257246			N - None Needed
Facility Name	Mailing Address	Location Address	Contact	Title	Phone	E-mail Address
Brydes Marine Center	200 N 16th St Saint Petersburg, FL 33705	200 N 16th St Saint Petersburg, 33705	Chris Bryde	Owner	(727) 823-5327	
SIC Code	Gen Stat	Total HW Disposal	Data Type	Date	Org Contact	Org Code
7699 - Services - Repair Services, Nec	3 - Cond Exempt Small Quantity Generator	197	V - Verification By On-Site Visit	4/25/2016	Ines Torres	52 - Pinellas
Full-Time Employees		Facility Updated Date				
4		4/26/2016				
Comments:						
Comment Date	Comment					
11/19/2012	Byrdes Marine Ctr - Business Has Been At This Location Some 17 Yrs. Discussed Spent Bead Blaster Grit. Ssq Folder, Ssq Fact Sheet, Used Oil Stencil, Used Oil Sticker, A To Z Bookmark & Hec3 Brochure Provided - Dms					
4/25/2016	Bryde'S Marine Center Has 16 Plus Years At This Location. Synergy Recycling Is Their Waste Hauler And Disposal Manifests Are Available For Inspection. Discussed The Clean Marine Retailer'S Program And Left Him Dep Flyer Regarding The Clean Marine Retailer'S Program. Left Notification Packet And Watse Transporters List.					

Waste Info

Waste Type	Storage Method	Disposal Method	Mo. (Units)	Max Mo. (Lbs)	Lbs/Year	Disposal Location	Ques Storage	Ques Disposal	RCRA Hazardous
BDEB - Lead-Acid Batteries	OG - Other Good	ER - Exempt Recycle (Battery, Etc)	6 (UNITS)	228	2280	Off-Site	N	N	N
Comments: Interstate Battery									
LDEB - Fluorescent Lamps/Devices	OG - Other Good	HO - Taken To Cesqg Hw Collection	7 (4 FT FLUORESCENT TUBES)	4	4	Off-Site	N	N	N
Comments: Left A Guide To Managing Spent Lamps Brochure.									
NPPIA - Mineral Spirits-Parts Cleaner	OP - Parts Washer	HH - Shipped For Hw Rcra Treatment	3 (GALLONS)	20	197	Off-Site	N	N	Y
Comments: Safety Kleen Services Parts Washer.									
UPEO - Used Oils & Other Lubricants	C5 - 40 Or More Gallon Container	EU - Shipped For Used Oil Recycling	35 (GALLONS)	267	2667	Off-Site	N	N	N
Comments: Left A Guide To Managing Used Oil Brochure.									
UUNO - Uncrushed Oil Filters	C5 - 40 Or More Gallon Container	EU - Shipped For Used Oil Recycling	12 (UNITS)	26	264	Off-Site	N	N	N

Activity Info

Activity Type	Description	Activity Date	Return To Compliance Date
DX	Other materials(specify in comments)	4/25/2016	
DX	Other materials(specify in comments)	11/19/2012	
MM	Fluorescent lamps/Mercury Containing Devices	4/25/2016	
MU	Summary of Used Oil / Used Oil Filter Regs	11/19/2012	
NA	NOTIFIED PER 403.7234 F.S.	4/25/2016	

PROPERTY APPRAISER **REPORT**

Property Appraiser General Information

[Interactive Map of this parcel](#)
[Sales Query](#)
[Back to Query Results](#)
[New Search](#)
[Tax Collector Home Page](#)
[Contact Us](#)

WM

24-31-16-29718-007-0130
[Compact Property Record Card](#)
[Tax Estimator](#)
Updated March 1, 2019
[Email](#)
[Print](#)
[Radius Search](#)
[FEMA/WLM](#)

Ownership/Mailing Address Change Mailing Address	Site Address
BRYDES MARINE CENTER INC 200 16TH ST N ST PETERSBURG FL 33705-2020	200 16TH ST N ST PETERSBURG



Property Use: 2740 (Boat Sale & Marine Equipment (not associated with a marina) Mobile Home, Motor Home, Travel Trailer) Total Heated SF: 3,700 Total Gross SF: 4,780

[click here to hide] **Legal Description**

FULLER'S SUB BLK 7, LOTS 13, 14, 15 & 16 LESS PT DESC BEG SW COR OF LOT 13 TH N ALONG W LINE 40FT TH SE'LY 155.24FT TO SE COR OF LOT 15 TH W ALONG S'LY BNDRY OF LOT SD LOTS 13 & 14 150 FT TO POB

File for Homestead Exemption			2019 Parcel Use	
Exemption	2019	2020		
Homestead:	No	No		
Government:	No	No	Homestead Use Percentage: 0.00%	
Institutional:	No	No	Non-Homestead Use Percentage: 100.00%	
Historic:	No	No	Classified Agricultural: No	

Parcel Information [Latest Notice of Proposed Property Taxes \(TRIM Notice\)](#)

Most Recent Recording	Sales Comparison	Census Tract	Evacuation Zone (NOT the same as a FEMA Flood Zone)	Flood Zone (NOT the same as your evacuation zone)	Plat Book/Page
18674/1027	Sales Query	121030216001	A	Compare Preliminary to Current FEMA Maps	1/16

2018 Interim Value Information

Year	Just/Market Value	Assessed Value / Non-HX Cap	County Taxable Value	School Taxable Value	Municipal Taxable Value
2018	\$330,000	\$330,000	\$330,000	\$330,000	\$330,000

[click here to hide] **Value History as Certified (yellow indicates correction on file)**

Year	Homestead Exemption	Just/Market Value	Assessed Value	County Taxable Value	School Taxable Value	Municipal Taxable Value
2017	No	\$321,000	\$321,000	\$321,000	\$321,000	\$321,000
2016	No	\$310,500	\$310,500	\$310,500	\$310,500	\$310,500
2015	No	\$295,100	\$295,100	\$295,100	\$295,100	\$295,100
2014	No	\$306,700	\$306,700	\$306,700	\$306,700	\$306,700
2013	No	\$340,000	\$340,000	\$340,000	\$340,000	\$340,000
2012	No	\$345,000	\$345,000	\$345,000	\$345,000	\$345,000
2011	No	\$360,000	\$360,000	\$360,000	\$360,000	\$360,000
2010	No	\$414,435	\$414,435	\$414,435	\$414,435	\$414,435
2009	No	\$478,253	\$478,253	\$478,253	\$478,253	\$478,253
2008	No	\$504,200	\$504,200	\$504,200	\$504,200	\$504,200
2007	No	\$509,800	\$509,800	\$509,800	N/A	\$509,800
2006	No	\$400,000	\$400,000	\$400,000	N/A	\$400,000
2005	No	\$238,700	\$238,700	\$238,700	N/A	\$238,700
2004	No	\$196,600	\$196,600	\$196,600	N/A	\$196,600
2003	No	\$178,600	\$178,600	\$178,600	N/A	\$178,600
2002	No	\$173,200	\$173,200	\$173,200	N/A	\$173,200
2001	No	\$142,700	\$142,700	\$142,700	N/A	\$142,700
2000	No	\$135,700	\$135,700	\$135,700	N/A	\$135,700
1999	No	\$124,500	\$124,500	\$124,500	N/A	\$124,500
1998	No	\$80,600	\$80,600	\$80,600	N/A	\$80,600
1997	No	\$76,800	\$76,800	\$76,800	N/A	\$76,800
1996	No	\$76,800	\$76,800	\$76,800	N/A	\$76,800

2018 Tax Information

[2018 Tax Bill](#)

Tax District: [SP](#)

2018 Final Millage Rate 21.7154

Do not rely on current taxes as an estimate following a change in ownership. A significant change in taxable value may occur after a transfer due to a loss of exemptions, reset of the Save Our Homes or 10% Cap, and/or market conditions. Please use our new [Tax Estimator](#) to estimate taxes under new ownership.

Ranked Sales [\(What are Ranked Sales?\)](#) [See all transactions](#)

Sale Date	Book/Page	Price	Q/U	V/I
19 Feb 1999	10412 / 2263	\$275,000	Q	I
23 Feb 1996	09257 / 0208	\$1,400	U	I

2018 Land Information

Seawall: No

Frontage: None

View:

Land Use	Land Size	Unit Value	Units	Total Adjustments	Adjusted Value	Method
Vehicle Sl/Serv/Rent (27)	0x0	13.00	22402.0000	1.0000	\$291,226	SF

[click here to hide] 2019 Building 1 Structural Elements [Back to Top](#)

Site Address: 200 16TH ST N

Building Type: **Warehouses**Quality: **Average**Foundation: **Spread/Mono Footing**Floor System: **Slab On Grade**Exterior Wall: **Concrete Block**Roof Frame: **Bar Joint/Rigid Frame**Roof Cover: **Built Up/Composition**Stories: **1**Living units: **0**Floor Finish: **Concrete Finish**Interior Finish: **Unfinished**Fixtures: **4**Year Built: **1956**Effective Age: **40**Cooling: **None**[Compact Property Record Card](#)**Building 1 Sub Area Information**

Description	Building Heated SF	Gross Area SF
Store Sales	1,000	1,000
Carport Unfinished	0	880
Canopy(only or loading platform)	0	200
Base	2,700	2,700
Total Building Heated SF: 3,700		Total Gross SF: 4,780

[click here to hide] 2019 Extra Features

Description	Value/Unit	Units	Total Value as New	Depreciated Value	Year
CANOPY	\$10.00	1,000.00	\$10,000.00	\$10,000.00	2000
CANOPY	\$10.00	800.00	\$8,000.00	\$8,000.00	1960
FENCE	\$12.00	200.00	\$2,400.00	\$960.00	1960

[click here to hide] Permit Data

Permit information is received from the County and Cities. This data may be incomplete and may exclude permits that do not result in field reviews (for example for water heater replacement permits). We are required to list all improvements, which may include unpermitted construction. Any questions regarding permits, or the status of non-permitted improvements, should be directed to the permitting jurisdiction in which the structure is located.

Permit Number	Description	Issue Date	Estimated Value
00-8001137	ROOF	06 Sep 2000	\$8,807
99-9000620	COMMERCIAL ADD	08 Oct 1999	\$2,490



Property Appraiser General Information

[Interactive Map of this parcel](#)
[Sales Query](#)
[Back to Query Results](#)
[New Search](#)
[Tax Collector Home Page](#)
[Contact Us](#)

WM

24-31-16-29718-007-0121
[Compact Property Record Card](#)
[Tax Estimator](#)
Updated March 1, 2019
[Email](#)
[Print](#)
[Radius Search](#)
[FEMA/WLM](#)

Ownership/Mailing Address Change Mailing Address	Site Address
BRYDE, JAMES BRYDE, MILDRED B 3800 COQUINA KEY DR SE ST PETERSBURG FL 33705-4122	16TH ST N ST PETERSBURG


[Property Use:](#) 1000 (Vacant Commercial Land - lot & acreage)

Total Heated SF:

Total Gross SF:

 [click here to hide] **Legal Description**

FULLER'S SUB BLK 7, PART OF LOT 12 DESC BEG NE COR OF SD LOT 12 TH S 47FT TH N71D21'48"W 30FT TH N 30FT TH E 50FT ALG N LOT LINE TO POB

File for Homestead Exemption			2019 Parcel Use	
Exemption	2019	2020		
Homestead:	No	No	Homestead Use Percentage: 0.00%	
Government:	No	No	Non-Homestead Use Percentage: 100.00%	
Institutional:	No	No	Classified Agricultural: No	
Historic:	No	No		

Parcel Information [Latest Notice of Proposed Property Taxes \(TRIM Notice\)](#)

Most Recent Recording	Sales Comparison	Census Tract	Evacuation Zone (NOT the same as a FEMA Flood Zone)	Flood Zone (NOT the same as your evacuation zone)	Plat Book/Page
		121030216001	NON EVAC	Compare Preliminary to Current FEMA Maps	1/16

2018 Interim Value Information

Year	Just/Market Value	Assessed Value / Non-HX Cap	County Taxable Value	School Taxable Value	Municipal Taxable Value
2018	\$21,260	\$21,260	\$21,260	\$21,260	\$21,260

[click here to hide] Value History as Certified (yellow indicates correction on file)

Year	Homestead Exemption	Just/Market Value	Assessed Value	County Taxable Value	School Taxable Value	Municipal Taxable Value
2017	No	\$21,260	\$21,138	\$21,138	\$21,260	\$21,138
2016	No	\$19,216	\$19,216	\$19,216	\$19,216	\$19,216
2015	No	\$17,989	\$17,989	\$17,989	\$17,989	\$17,989

2018 Tax Information

2018 Tax Bill	Tax District: SP
2018 Final Millage Rate	21.7154
Do not rely on current taxes as an estimate following a change in ownership. A significant change in taxable value may occur after a transfer due to a loss of exemptions, reset of the Save Our Homes or 10% Cap, and/or market conditions. Please use our new Tax Estimator to estimate taxes under new ownership.	

Ranked Sales (What are Ranked Sales?) [See all transactions](#)

Sale Date	Book/Page	Price	Q/U	V/I
No recent sales on record				

2018 Land Information

Seawall: No		Frontage: None		View:		
<u>Land Use</u>	<u>Land Size</u>	<u>Unit Value</u>	<u>Units</u>	<u>Total Adjustments</u>	<u>Adjusted Value</u>	<u>Method</u>
Vacant Commercial (10)	0x0	13.00	1924.0000	1.0000	\$25,012	SF

 [click here to hide] **2019 Extra Features**

Description	Value/Unit	Units	Total Value as New	Depreciated Value	Year
No Extra Features on Record					

 [click here to hide] **Permit Data**

Permit information is received from the County and Cities. This data may be incomplete and may exclude permits that do not result in field reviews (for example for water heater replacement permits). We are required to list all improvements, which may include unpermitted construction. Any questions regarding permits, or the status of non-permitted improvements, should be directed to the permitting jurisdiction in which the structure is located.

Permit Number	Description	Issue Date	Estimated Value
No Permit Data Found			

