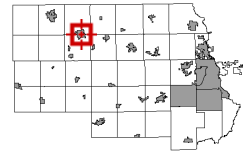






















Overview



Legend

-  Parcels
- Additions**
 -  A
 -  M
 -  T
-  Sections
-  Quarter-Quarter Sections
-  Active Rail Line
-  Unincorporated Cities
-  Minor Civil Divisions - Township
-  Water Access
-  Airport
-  Cemetery
-  Parks
-  Lakes PWI
-  Streams and Rivers
- Major Roads**
 -  Interstate Hwy
 -  US Hwy
 -  State Hwy
 -  County Hwy
 -  Roads

Parcel ID	66.36613.0000	Alternate ID	n/a	Owner Address	MIDWEST MINNESOTA COMMUNITY DEV CORP 119 GRAYSTONE PLAZA #100 DETROIT LAKES MN 56501
Sec/Twp/Rng	34/126/033	Class	3A-Commercial/Industrial/Public Utility		
Property Address	315 MAIN ST E MELROSE	Acreage	n/a		
District	6602 MELROSE CITY 740				
Brief Tax Description	Lot 004 Block 004 of BOHMER'S RE-ARRGT LOT 4 LESS E2'10" & UND 1/2 OF E1' OF LOT 5 BLK 4 <i>(Note: Not to be used on legal documents)</i>				

This map is made available on an "as is" basis, without express or implied warranty of any sort including, specifically, any implied warranties of fitness for a particular purpose, warranties of merchantability or warranties relating to the accuracy or completeness of the database(s).

Date created: 7/1/2024

Last Data Uploaded: 7/1/2024 5:39:38 AM